Phase I Environmental Site Assessment

DFSS Bronzeville Regional Senior Center – Interim Draft

4711-4755 South Calumet Avenue

Chicago, Cook County, IL 60615

August 13, 2025 | Terracon Project No. 11257129

PBC Project No. 10030

Prepared for:

Public Building Commission of Chicago
50 W Washington St Rm 200
Chicago, IL

Prepared by:

Terracon Consultants, Inc.
Glendale Heights, Illinois

Terracon
Nationwide
Terracon.com
Facilities
Environmental
Geotechnical
Materials

192 Exchange Blvd
Glendale Heights 60139-2089
P 630-717-4263
F 630-357-9489
Terracon.com

August 13, 2025

Public Building Commission of Chicago
50 West Washington Street, Room 200
Chicago, IL 60602

Attn: Mr. Kerl LaJeune
E: Kerl.LaJeune@cityofchicago.org

Re: Phase I Environmental Site Assessment
DFSS Bronzeville Regional Senior Center – Interim Draft
4711-4755 S. Calumet Ave
Chicago, County, Illinois 60615
Terracon Project No. 11257129
PBC Project No. 10030

Dear Mr. LaJeune:

Terracon Consultants, Inc. (Terracon) is pleased to submit the enclosed Phase I Environmental Site Assessment (ESA) report for the above-referenced subject property (hereinafter known as the 'site'). This assessment was performed in accordance with Terracon proposal No. P11257129 dated July 3, 2025 and right of entry agreement with the City of Chicago (site owner) dated July 16, 2025.

We appreciate the opportunity to be of service to you on this project. In addition to ESA services, our professionals provide other environmental, geotechnical, construction materials, and facilities services on a wide variety of projects locally, regionally, and nationally. For more detailed information on all of Terracon's services please visit our website at www.terracon.com. If there are any questions regarding this report or if we may be of further assistance, please do not hesitate to contact us.

Sincerely,

Terracon Consultants, Inc.

Nicholas Margo
Field Geologist

Edmund A. Buc
Senior Project Manager

Attachments

Table of Contents

Executive Summary i
Findings and Opinions i
Significant Data Gaps iii
Conclusions iv
Recommendations iv
1.0 Introduction 1
1.1 Site Description 1
1.2 Scope of Services 1
1.3 Standard of Care 2
1.4 Additional Scope Limitations, ASTM Deviations, and Data Gaps 3
1.5 Reliance 4
1.6 Client Provided Information 4
2.0 Physical Setting 5
3.0 Historical Use Information 6
3.1 Historical Topographic Maps, Aerial Photographs, and Sanborn Maps 6
3.2 Historical City Directories 7
3.3 Site Ownership 10
3.4 Title Search 10
3.5 Environmental Liens and Activity and Use Limitations 10
3.6 Interviews Regarding Current and Historical Site Uses 10
3.7 Prior Report Review 11
4.0 Records Review 12
4.1 Federal and State/Tribal Databases 12
4.2 Local Agency Inquiries 15
5.0 Site Reconnaissance 16
5.1 General Site Information 16
5.2 Overview of Current Site Occupants 16

5.3 Overview of Current Site Operations 16
5.4 Site Observations 16
6.0 Adjoining Property Reconnaissance 19
7.0 Additional Services 19
8.0 Declaration 20

Appendices

APPENDIX A Exhibit 1: Topographic Map, Exhibit 2: Site Diagram
APPENDIX B Site Photographs
APPENDIX C Historical Documentation and User Questionnaire
APPENDIX D Environmental Database Information
APPENDIX E Credentials

Executive Summary

This Phase I Environmental Site Assessment (ESA) was performed in accordance with Terracon proposal No. P11257129 dated July 3, 2025, and was conducted consistent with the procedures included in ASTM E1527-21, *Standard Practice for Environmental Site Assessments: Phase I Environmental Site Assessment Process*. The purpose of this ESA was to assist the client in developing information to identify RECs in connection with the site as reflected by the scope of this report. The ESA was conducted under the supervision or responsible charge of Edmund A. Buc, Environmental Professional. Nicholas C. Margo performed the site reconnaissance on July 24, 2025.

Findings and Opinions

A summary of the findings is provided below. It should be recognized that details were not included or fully developed in this section, and the report must be read in its entirety for a comprehensive understanding of the items contained herein.

Site Description and Use

According to information obtained from the Cook County Geographic Information System, the approximate 0.7-acre site is identified as a portion of Cook County Parcel No. 20-10-105-002. The site is located at 4711-4755 South Calumet Avenue, Chicago, Illinois and is currently undeveloped, consisting mainly of vegetated, concrete, and graveled areas. The site is referenced as Parcel A in the attachments associated with the May 22, 2025 Request for Proposal from the Public Building Commission of Chicago.

Historical Information

Based on a review of historical aerials and fire insurance maps, the site was developed with three-story row houses with basements from the 1920s until their removal by the 1960s. A commercial building with an associated asphalt parking lot adjoining the south was constructed in the 1960s and was demolished by the 1980s. The site has remained undeveloped since the 1980s. It is Terracon's opinion that the potential for the basement to be backfilled with impacted urban fill at the time of demolition constitutes a REC.

Surrounding properties have generally consisted of residential and commercial businesses since the 1920s. Three-story row houses and a printing shop were located to the south in the 1920s. An auto repair shop was located to the south in the 1950s and the row houses were removed and replaced by an asphalt parking lot in the 1960s. Hotels were located to the south-southwest in the 1920s and to the north-northeast in the 1950s and 1970s. Residences to the west were removed in the 1980s and remained

vacant until new residences were constructed in the 2010s. Businesses were removed to the northwest and replaced by a community park in the 2000s.

No indications of RECs associated with off-site properties were identified through a review of available historical information.

Previous Reports

Terracon made a FOIA request to the City of Chicago Department of Fleet and Facility Management on July 11, 2025. The following report was provided by the Department of Fleet and Facility Management & EHS Bureau:

- Phase I Environmental Site Assessment
  4711 and 4755 S. Calumet Avenue
  Dated: May 22, 2019
  Prepared by: The English Company
  For: GreenLine Homes, LLC

The property that was the subject of the 2019 Phase I ESA included Cook County Parcel Nos. 20-10-105-003 (south adjacent parcel) and 20-10-105-002 (the site) and south adjacent property, which were undeveloped with gravel, broken concrete, and vegetated areas. Historical records indicate the site was developed with residential structures from the 1920s until a commercial building and associated parking lot were constructed in the 1960s. The commercial building was removed in the 1980s and the site has remained vacant since. Environmental records showed all listed facilities were located more than 250 feet from the site and were therefore not identified as RECs due to their distance. RECs were not identified during the site visit, historical, and regulatory review. No additional investigation was recommended. As noted below, Terracon has identified several onsite and offsite RECs to the site based on its review of historical information and regulatory databases.

Terracon was provided with a review by the Department of Fleet & Facility Management for the above Phase I. The following issues were noted in the review:

- The site contained row houses with basements from at least 1925 to the 1950s. The basements were likely backfilled from building debris from the demolition.
- Historical Sanborn maps indicate a printing operation, and an auto repair facility were once present on or near the site.

Terracon agrees that the basements were likely backfilled with building debris at the time of demolition. The Phase I reviewed included the southern parcel that contained the former printing operation and bordered the auto repair facility; however, these former businesses were not located on the current site, and due to distance would not be an REC to the site.

Records Review

Based on a review of regulatory information obtained from an environmental regulatory database report provided by ERIS, the site is not listed in a regulatory database. The following nearby facility was identified:

- White Swan No. 3 Cleaners & Launderers, approximately 190 feet cross-gradient to the northwest, is listed on the Drycleaner Facilities (FED DRYCLEANERS) and Air Permits (AIR PERMITS) databases. According to the City Directories, the drycleaning facility operated from 1955 to 1981. Due to proximity, assumed hydraulic gradient, the distance drycleaning releases can travel, and length of operation, this facility is identified as a REC.

The remaining facilities listed in the database report do not appear to represent RECs to the site at this time based upon regulatory status, apparent topographic gradient, and/or distance from the site.

Site Reconnaissance

During the site reconnaissance, the site was observed to be undeveloped, consisting mainly of vegetated, concrete, and graveled areas. A pole-mounted transformer was observed near the northeast site corner. A concrete bin filled with miscellaneous debris was observed near the northwest site corner. Concrete road barriers were observed along the western site boundary. A leaking/overflowing grease disposal container was observed on an adjoining property to the north. Multiple solid waste dumpsters were observed along the adjoining alleyway to the east. Evidence of RECs was not identified through the site reconnaissance.

Adjoining Properties

The site is bordered by the following: A multi-tenant commercial business to the north; an alleyway followed by residences to the east; an asphalt-covered lot to the south; and South Calumet Avenue followed by residences and a CTA maintenance building to the west.

Significant Data Gaps

Significant data gaps (SDGs) were not identified.

Additional Services

Per the agreed scope of services, additional services as outlined in the proposal, including items described in Section 13.0 (Non-Scope Considerations) of ASTM E1527-21, were not conducted.

Conclusions

We have performed a Phase I ESA consistent with the procedures included in ASTM Practice E1527-21 at 4711-4755 South Calumet Avenue, Chicago, Cook County, Illinois, the site. Controlled RECs (CRECs) or SDGs were not identified. The following RECs were identified:

Onsite

- Based on historical development of the site as apartment buildings with basements from at least 1925 to 1950, there is the potential that the basements were backfilled with urban fill at the time of demolition to match the site grade with the surrounding sidewalk elevation. In Chicago, urban fill from this timeframe commonly consists of former building materials with lead-based paint, cinders, and/or fill imported to the site from an unknown origin. The potential for impacted urban fill material to be present on the site may require special handling during future development and is an REC to the site.

Offsite

- Historical records indicate that two dry-cleaning facilities operated approximately 190 feet to the northwest and on an adjoining property to the west. The potential for contamination from historic dry-cleaning operations, including the use of solvents, is identified as a REC.
- The City of Chicago Fire Department provided Terracon with a historic tank permit for a property located west of the site. The document was blurry but appears to be a permit for a 1,000-gallon heating oil tank at 4730 Calumet Avenue. Due to the close proximity, tank size, and assumed hydraulic gradient, the historic presence of this UST is considered a REC.

Recommendations

Based on the scope of services, limitations, and conclusions of this assessment, Terracon recommends the following additional actions.

- Additional Investigation:
  - Terracon recommends conducting additional investigation to evaluate subsurface conditions associated with the identified RECs.

1.0 Introduction

1.1 Site Description

Site Name	DFSS Bronzeville Regional Senior Center
Site Location/Address	4711-4755 South Calumet Avenue, Chicago, Cook County, Illinois
Parcel Number	Northern Portion of Parent Parcel #20-10-105-002
Land Area	Approximately 0.7-acres
Site Improvements	None
Anticipated Future Site Use	DFFS Senior Center

The location of the site is depicted on Exhibit 1 of Appendix A, which was reproduced from a portion of the United States Geological Survey (USGS) 7.5-minute series topographic map. The site and adjoining properties are depicted on the Site Diagram, which is included as Exhibit 2 of Appendix A.

1.2 Scope of Services

This Phase I Environmental Site Assessment (ESA) was performed in accordance with Terracon proposal No. P11257129 dated July 3, 2025, and was conducted consistent with the procedures included in ASTM E1527-21, *Standard Practice for Environmental Site Assessments: Phase I Environmental Site Assessment Process*. The purpose of this ESA was to assist the client in developing information to identify RECs in connection with the site as reflected by the scope of this report. Recognized environmental conditions are defined by ASTM E1527-21 as "(1) the presence of hazardous substances or petroleum products in, on, or at the subject property due to a release to the environment; (2) the likely presence of hazardous substances or petroleum products in, on, or at the subject property due to a release or likely release to the environment; or (3) the presence of hazardous substances or petroleum products in, on, or at the subject property under conditions that pose a material threat of a future release to the environment." This ESA includes consideration of the movement of hazardous substances and petroleum products in any form, including migration of vapor in the subsurface. A de minimis condition is not a recognized environmental condition.

This purpose was undertaken through user-provided information, a regulatory database review, historical and physical records review, interviews (including local government inquiries, as applicable), and a visual noninvasive reconnaissance of the site and

adjoining properties. Limitations, ASTM deviations, and significant data gaps (if identified) are noted in the applicable sections of the report.

Review of Perfluoroalkyl and Polyfluoroalkyl Substances (PFAS)

PFAS are a family of compounds which are considered emerging contaminants of concern due to their mobility and longevity in the environment. PFAS has been used in many products, including but not limited to fire-fighting foam, anti-stick coatings, stain and water-repellent coatings, electroplating, and paper products, among others. On July 8, 2024, US EPA designated two PFAS compounds, perfluorooctanoic acid (PFOA) and perfluorooctanesulfonic acid (PFOS), including their salts and structural isomers, as hazardous substances under CERCLA; accordingly, PFOA and PFOS was evaluated within the scope of E1527-21. Please note that PFAS compounds are ubiquitous in the environment and this limited review is not to be construed as confirmation that PFAS compounds are not present in, at or under the site.

1.3 Standard of Care

This ESA was performed in accordance with generally accepted practices of this profession, undertaken in similar studies at the same time and in the same geographical area. We have endeavored to meet this standard of care, but may be limited by conditions encountered during performance, a client-driven scope of work, or inability to review information not received by the report date. Where appropriate, these limitations are discussed in the text of the report, and an evaluation of their significance with respect to our findings has been conducted.

Phase I ESAs, such as the one performed at this site, are of limited scope, are noninvasive, and cannot eliminate the potential that hazardous, toxic, or petroleum substances are present or have been released at the site beyond what is identified by the limited scope of this ESA. In conducting the limited scope of services described herein, certain sources of information and public records were not reviewed. It should be recognized that environmental concerns may be documented in public records that were not reviewed. No ESA can wholly eliminate uncertainty regarding the potential for RECs in connection with a property. Performance of this practice is intended to reduce, but not eliminate, uncertainty regarding the potential for RECs. No warranties, express or implied, are intended or made. The limitations herein must be considered when the user of this report formulates opinions as to risks associated with the site or otherwise uses the report for any other purpose. These risks may be further evaluated – but not eliminated – through additional research or assessment. We will, upon request, advise you of additional research or assessment options that may be available and associated costs.

1.4 Additional Scope Limitations, ASTM Deviations, and Data Gaps

Based upon the agreed-on scope of services, this ESA did not include subsurface or other invasive assessments, vapor intrusion assessments or indoor air quality assessments (i.e., evaluation of the presence of vapors within a building structure), business environmental risk evaluations, or other services not particularly identified and discussed herein. Credentials of the company (Statement of Qualifications) have not been included in this report but are available upon request. Pertinent documents are referred to in the text of this report, and a separate reference section has not been included. Reasonable attempts were made to obtain information within the scope and time constraints set forth by the client; however, in some instances, the information requested is not, or was not, received by the issuance date of the report. Information obtained for this ESA was received from several sources that we believe to be reliable; nonetheless, the authenticity or reliability of these sources cannot and is not warranted hereunder. This ESA was further limited by the following:

- Reasonable attempts were made to contact the site owner; however, at the issuance of this report, interviews with the site owner were not performed.

An evaluation of the significance of limitations and missing information with respect to our findings has been conducted, and where appropriate, significant data gaps are identified and discussed in the text of the report. However, it should be recognized that an evaluation of significant data gaps is based on the information available at the time of report issuance, and an evaluation of information received after the report issuance date may result in an alteration of our conclusions, recommendations, or opinions. We have no obligation to provide information obtained or discovered by us after the issuance date of the report, or to perform any additional services, regardless of whether the information would affect any conclusions, recommendations, or opinions in the report. This disclaimer specifically applies to any information that has not been provided by the client.

This report represents our service to you as of the report date and constitutes our final document; its text may not be altered after final issuance. Findings in this report are based upon the site's current utilization, information derived from the most recent reconnaissance and from other activities described herein; such information is subject to change. Certain indicators of the presence of hazardous substances, petroleum products or PFAS compounds may have been latent, inaccessible, unobservable, or not present during the most recent reconnaissance and may subsequently become observable (such as after site renovation or development). Further, these services are not to be construed as legal interpretation or advice.

1.5 Reliance

This ESA report is prepared for the exclusive use and reliance of the Public Building Commission of Chicago and City of Chicago. Use or reliance by any other party is prohibited without the written authorization of the Public Building Commission of Chicago and Terracon Consultants, Inc. (Terracon).

Reliance on the ESA by the client and all authorized parties will be subject to the terms, conditions and limitations stated in the proposal, ESA report, and Terracon's Agreement. The limitation of liability defined in the Agreement is the aggregate limit of Terracon's liability to the client and all relying parties.

Continued viability of this report is subject to ASTM E1527-21 Section 4.6. If the ESA will be used by a different user (third party) than the user for whom the ESA was originally prepared, the third party must also satisfy the user's responsibilities in Section 6 of ASTM E1527-21.

1.6 Client Provided Information

Prior to the site visit, Paul White, client's representative, was asked to provide the following user questionnaire information as described in ASTM E1527-21 Section 6.

Client Questionnaire Responses

Client Questionnaire Item	Client Did Not Respond	Client's Response		
		N/A*	Yes	No
Actual Knowledge of Environmental Liens that may encumber the site.	X			
Actual Knowledge of Activity Use Limitations (AULs) that may encumber the site.	X			
Specialized Knowledge or Experience that is material to a REC in connection with the site.	X			
Actual Knowledge of a Lower Purchase Price because contamination is known or believed to be present at the site.	X			
Commonly Known or Reasonably Ascertainable Information that is material to a REC in connection with the site.			X	
Obvious Indicators of Releases at the site.	X			

Client-provided information indicated that the Phase I review completed by 2FM identified issues associated with the site. Additional details regarding the provided report review are provided in Section 3.7, and a copy of the questionnaire is included in Appendix C.

2.0 Physical Setting

Physical Setting Information		Source
Topography		
Site Elevation	Approximately 600 ft. above sea level	USGS Topographic Map, Jackson Park, IL, dated 2024
Topographic Gradient	Generally flat	
Closest Surface Water	Washington Lagoon, approximately 6,920 feet southeast of the site.	
Soil Characteristics		
Soil Type	Urban land-	ERIS Physical Setting Report, Dated July 9, 2025
Description	Well drained soils with movement in the most restrictive layer as moderately high.	
Geology/Hydrogeology		
Formation	Silurian system undivided	ERIS Physical Setting Report, Dated July 9, 2025
Description	Consist mainly of Dolostone and Limestone	
Estimated Depth to First Occurrence of Groundwater	Estimated 4-5 feet Below Grounds Surface (BGS)	USGS Topographic Map, Jackson Park, IL, dated 2024
*Hydrogeologic Gradient	Not known - may be inferred to be parallel to topographic gradient (Generally flat; hydraulic gradient assumed to the east).	

* The groundwater flow direction and the depth to shallow, unconfined groundwater, if present, would likely vary depending upon seasonal variations in rainfall and other hydrogeological features. Without the benefit of on-site groundwater monitoring wells surveyed to a datum, groundwater depth and flow direction beneath the site cannot be directly ascertained.

3.0 Historical Use Information

Terracon reviewed the following historical sources to develop a history of the previous uses of the site and surrounding area. Copies of selected historical documents are included in Appendix C.

3.1 Historical Topographic Maps, Aerial Photographs, and Sanborn Maps

Readily available historical USGS topographic maps, selected historical aerial photographs (at approximately 10-to-15-year intervals) and historical fire insurance maps produced by the Sanborn Map Company were reviewed to evaluate land development and obtain information concerning the history of development on and near the site. Reviewed historical topographic maps, aerial photographs, and Sanborn maps are summarized below.

Historical fire insurance maps produced by the Sanborn Map Company were requested from ERIS to evaluate past uses and relevant characteristics of the site and surrounding properties. ERIS provided Sanborn maps as summarized below.

- Topographic maps:
  - Chicago IL, dated 1889, 1891, 1900, 1901, 1929, 1953, 1963, 1972, 1993, 1998, 2015, 2021, 2024 (1:24,000)
- Aerial photographs:
  - AS&CS: 1938 (1”=500’)
  - USGS: 1952, 1962, 1973, 1983, 1998 (1”=500’)
  - USAF: 1968 (1”=500’)
  - NPC: 1990 (1”=500’)
  - USDA: 2007, 2009, 2011, 2012, 2014, 2015, 2017, 2019, 2021, 2023 (1”=500’)
- Sanborn Fire Insurance Maps:
  - 1925, 1950, 1975, 1988

Historical Maps and Aerial Photographs

Direction	Description
Site	Three-story row houses with basements (1925-1952); vacant (1962); commercial building (1968-1975); vacant (1983-2023)
North	Commercial and residential development (1889-2023); hotel (1950); community park to the northwest (2007-2023)
East	Commercial and residential development (1889-2023); The Deborah Boys Club (1925); hotel and doctors office (1950-1975)

Direction	Description
South	Commercial and residential development (1889-2023); Three-story row houses with basements (1925-1952); printing operation (1925); auto repair shop (1950); asphalt parking lot (1968-1973)
West	Commercial and residential development (1889-2023); hotel (1925); vacant land (1983-2012); residences (2014-2023)

Terracon reviewed the above historical sources for indications of RECs associated with the site. RECs associated with the site were not identified through a review of available historical resources.

3.2 Historical City Directories

The Digital Business Directory, Haines, Reuben H Donnelley Co, Chicago Cross Reference, Chicago Cross Reference, Association Inc, and Polks city directories used in this study were made available through ERIS (selected years reviewed: 1928-2024) and were reviewed at approximate five-year intervals, if readily available. The current street address for the site was identified as 4711-4755 South Calumet Avenue.

Historical City Directories

Direction	Description
Site	4711-4755 S Calumet Ave Residential (1928-1960); national liquors (1952); supermarket (1952); Kare Drugs (1971)

Direction	Description
North	4709 & 4707 S Calumet Ave Residential (1928-1960) 4705 S Calumet Ave Joe & Vernon's Grocery Market (1960) 339 E 47th St Chicudas Peter Lunch (1928-1929); Eloise Millinay Boutique (1952-1991) 341 E 47th St Draper & Kramer Inc (1928-1955); Thorson Pharmacy (1960); Johnson R (1965); Steak N Take (1971); Whites Fried Chicken (1973); Anderson Style (1978-1986) 343 E 47th St Faust Men's Furngs (1928-29); Andrews Louise Ladies' Clothing (1928-29); Burts (1952-1955); Howards Shoes (1952); Nates Shoes (1971-1978); Joy Beauty Supply (2003); C&C Beauty Supply (2008); At Da Barber Shop (2012-2016) 345 E 47th St Calumet Loan Bank (1928-29); W U Tel Co Br (1928-29); J P Winnecour (1952); Stolen Cdgt Clg (1952); Stotland Crdt Clg (1952); Us Winnecour (1952); Regal Radio Co (1952-1955); Stotland Credit Clothg Company (1955-1973); Bacons Clothing (1978-1986); Mums Only (1991); Beauty Mart Inc (1996-2000); Ciscos East (2000) 347 E 47th St Yung Beauty Supply (1991); Touchdown Inc (1996); In The Hood (2000); Collection Clothing (2008); Street Wear Inc (2008-2024); Street Wear Inc (2016-2024) 349 E 47th St Fine Morris Shoes (1928-29); Barneys Shoes (1952-1971); Stotland Credit Clothing Company (1965); Beards Flrshm Shoes (1973); Kham & Nats Shoes Inc (1973-1981); Jo Kim Electronics (1991); Street Sound Electronics (1996-2003); Maggie Gyros & Chicken (2012-2024)
Northeast	355 E 47th St Albrecht H & Son Furrier (1928-29); Kelly Jas (1928-29); Turner Ashby (1928-29); John Henry Miller (1952); Pattons Studio (1952); Richard Clark (1952); Miller J H (1955); Collins Willie (1955-1978); Patton's Studio (1955-1965); Bill The Hatter (1960); Paton's Studio (1960); Procter W (1960); Colling W (1965); Parkway First (1965); Lavenia Pkwy Bty Sl (1971); Pkwy Florist (1971); *Tailor Shop & Cleaners* (1978-1981); Jemini Li Music Spl (1986); No Listing (1991-1996)
Northwest	321 E 47th St Toney S Barbeque (1952); *White Swan Cleaners Number 3* (1955-1981); Get Fresh Start Inc 2 (2003-2008);

Direction	Description
East	No listings
South	4737-4757 S Calumet Ave Residential (1928-1960) 4759 S Calumet Ave Residential (1928-1955); *Mims Your Cleaner & Laundry Service* (1955); Del Farm Foods Co (1971-1973); Nation Wide Food & Liquor (1978) 347 & 349 E 48th St Residential (1952-2024)
West	4710 S Calumet Ave Residential (1952-1965); Bill's Progressive Food & Liquor Mart (1955-1960); Turnpike Lounge (1965) 4712 S Calumet Ave Residential (1952-1955) 4714 S Calumet Ave Robert Davis (1952); Subway Babber Shop (1952); *Subway Cleaners* (1952); King S (1955); Major's Barber Shop (1955); Hicks Ida (1965); Hicks Ida (1965) 4716 S Calumet Ave Residential (1955); Power Sons Co (2016-2024) 4718, 4720, 4728, 4732 S Calumet Ave Residential (1928-1955) 4730 S Calumet Ave Residential (1952); Bronner Dry Shop (1952)

Listings of more obvious environmental concern are underlined and italicized in the table above, and were further reviewed:

355 E 47th St

A dry-cleaning facility (Tailor Shop & Cleaners) operated approximately 110 feet cross-gradient to the northeast from 1978 to 1981. Based on assumed hydraulic gradient, this facility is not identified as a REC.

321 E 47th St

A dry-cleaning facility (White Swan Cleaners Number 3) operated approximately 190 feet cross-gradient to the northwest from 1955 to 1981. Due to distance, assumed hydraulic gradient, the distance drycleaning releases can travel, and length of operation, this

facility is identified as a REC. Additional information regarding this facility can be found in Section 4.1.

4759 S Calumet St

A dry-cleaning facility (Mims Your Cleaner & Laundry Service) operated approximately 250 feet cross-gradient to the south in 1955. Based on distance and assumed hydraulic gradient, this facility is not identified as a REC.

4714 S Calumet Ave

A dry-cleaning facility (Subway Cleaners) operated on an adjoining property to the west in 1952. Based on distance, the distance drycleaning releases can travel, and assumed hydraulic gradient, this facility is identified as a REC.

3.3 Site Ownership

Based on a review of information obtained from the Cook County assessor's records, the current site owner is Chicago City (1990-2025). In addition, previous owners identified included Central National Bank Chicago (1988).

3.4 Title Search

At the direction of the client, a title search was not included as part of the scope of services. Unless notified otherwise, we assume that the client is evaluating this information outside the scope of this report.

3.5 Environmental Liens and Activity and Use Limitations

The scope of work did not include use of a title professional to obtain environmental lien or activity and use limitations. Environmental lien and AUL records recorded against the subject property were not provided by the client. The ERIS regulatory database report included a review of both Federal and State Engineering Control (EC) and Institutional Control (IC) databases. Based on a review of the database report, the site was not listed on the EC or IC databases. Please note that in addition to these federal and state listings, AULs can be recorded at the county and municipal level that may not be listed in the regulatory database report.

3.6 Interviews Regarding Current and Historical Site Uses

A contact for a historical interview was not provided by the client for this report. Based on available information, this is not considered a significant data gap and does not impair the EP's ability to assess potential RECs in connection with the site based on historical use.

3.7 Prior Report Review

Terracon requested the client and City of Chicago Department of Fleet and Facility Management provide any previous environmental reports they are aware of for the site. Previous reports were provided by the Department of Fleet and Facility Management to Terracon for review.

- Phase I Environmental Site Assessment
  4711 and 4755 S. Calumet Avenue
  Dated: May 22, 2019
  Prepared by: The English Company
  For: GreenLine Homes, LLC

The property that was the subject of the 2019 Phase I ESA included Cook County Parcel Nos. 20-10-105-003 (south adjacent parcel) and 20-10-105-002 (the site) and south adjacent property, which were undeveloped with gravel, broken concrete, and vegetated areas. Historical records indicate the site was developed with residential structures from the 1920s until the 1960s, when a commercial building and associated parking lot were constructed. The commercial building was removed in the 1980s and the site has remained vacant since. Environmental records showed all listed facilities were located more than 250 feet from the site and were therefore not identified as RECs due to their distance. RECs were not identified during the site visit, nor with the historical or regulatory review. No additional investigation was recommended.

Terracon was provided with a review by the Department of Fleet & Facility Management for the above Phase I. The following issues were noted in the review:

- The site contained row houses with basements from at least 1925 to the 1950s. The basements were likely backfilled from building debris from the demolition.
- Historical Sanborn maps indicate a printing operation, and an auto repair facility were once present on or near the site.

Terracon agrees that the basements were likely backfilled with building debris at the time of demolition. The Phase I reviewed included the southern parcel that contained the former printing operation and bordered the auto repair facility; however, these former business were not located on the current site, and due to distance would not be an REC to the site.

Terracon has identified several onsite and offsite RECs to the site based on its review of historical information and regulatory databases, as discussed in Sections 3.2, 4.1, and 4.2.

4.0 Records Review

Regulatory database information was provided by ERIS, a contract information services company in a report dated July 9, 2025. The purpose of the records review was to identify RECs in connection with the site. Information in this section is subject to the accuracy of the data provided by the information services company and the date at which the information is updated. The scope herein did not include confirmation of facilities listed as "unmappable" by regulatory databases.

In some of the following subsections, the words up-gradient, cross-gradient, and down-gradient refer to the topographic gradient in relation to the site. As stated previously, the groundwater flow direction and the depth to shallow groundwater, if present, would likely vary depending upon seasonal variations in rainfall and the depth to the soil/bedrock interface. Without the benefit of on-site groundwater monitoring wells surveyed to a datum, groundwater depth and flow direction beneath the site cannot be directly ascertained.

4.1 Federal and State/Tribal Databases

Terracon reviewed standard federal, state, and tribal environmental record sources within the approximate minimum search distances as required by ASTM E1527-21 and presented in Table 2 of Section 8.0 of The Standard (Types of Government Records to be Reviewed). Further, to enhance and supplement the standard environmental record sources, Terracon reviewed additional federal, state, tribal, local, and proprietary environmental record sources, provided by the database firm, if potentially useful and reasonably ascertainable. Please refer to Appendix D (the environmental regulatory database report) for the number of listings within each database reviewed and database definitions and descriptions.

Due to conversion of address data to location coordinates and the accuracy of government records, the facility locations depicted in the environmental regulatory database report may not match actual physical locations. As such, Terracon attempted to field-verify the actual distances of facilities of concern from the site.

The following table summarizes the site-specific information provided by the database and/or gathered by this office for identified facilities within 500 feet of the site. Facilities are listed in order of proximity to the site. Additional discussion for selected facilities follows the summary table.

Listed Facilities

Facility Name and Location	Estimated Distance / Direction / Gradient	Database Listings	Findings Summary
Grand Laundry Co / 3037 to 3049 Calumet Ave	Adjoining/ southwest / cross-gradient (actually over 500 feet to the north)	HIST RISK	Not a REC, based on discussion below
The Promised Kitchen Restaurant / 349 E 47th St	Adjoining / north / cross-gradient	PERMITS CHICAGO	Not a REC, based on discussion below
Yorell Groves / 352 E 47th St	175 feet / northeast / cross-gradient	PERMITS CHICAGO	Not a REC, based on discussion below
Eastlake Management & Development / 352 E 47th St	175 feet / northeast / cross-gradient	PERMITS CHICAGO	Not a REC, based on discussion below
White Swan No. 3 Cleaners & Launderers / 319 E 47th St	190 feet / northwest / cross-gradient	FED DRYCLEANERS and AIR PERMITS	REC, based on discussion below
Tabacco Road Inc / 4701 S Dr Martin Luther King Jr Dr	375 feet / west / cross-gradient	PERMITS CHICAGO	Not a REC, based on discussion below
George C Adams / 4757 S Dr Martin Luther King Jr Dr	440 feet / southeast / cross-gradient	TANKS CHICAGO	Not a REC, based on discussion below

Grand Laundry Co

Grand Laundry Co is listed on the Historical Business Activity Risk (HIS RISK) database. This facility is listed in the HIST RISK database due to its operation as a laundromat in 1928 and its potential use of hazardous chemicals. A review of fire insurance maps provided by ERIS determined that the address 3037–3049 Calumet Ave is not adjoining the site and is instead located over 1,000 feet to the north. Based on distance from the site and assumed hydraulic gradient, this facility is not a REC.

The Promised Kitchen Restaurant

The Promised Kitchen Restaurant, adjoining to the north, is listed on the Chicago Environmental Permits (CHICAGO PERMITS) Database. The facility is listed on a

CHICAGO PERMITS database due to an air pollution control permit which is no longer active. This database listing is not indicative of a REC.

Yorell Groves

Yorell Groves, approximately 175 feet cross-gradient to the northeast, is listed on the PERMITS CHICAGO database. The facility is listed on a CHICAGO PERMITS database due to an air pollution control permit which is no longer active. This database listing is not indicative of a REC.

Eastlake Management & Development

Eastlake Management & Development, approximately 175 feet cross-gradient to the northeast, is listed on the PERMITS CHICAGO database. The facility is listed on a CHICAGO PERMITS database due to an air pollution control permit which is no longer active. This database listing is not indicative of a REC.

White Swan No. 3 Cleaners & Launderers

White Swan No. 3 Cleaners & Launderers, approximately 190 feet cross-gradient to the northwest, is listed on the Drycleaner Facilities (FED DRYCLEANERS) and Air Permits (AIR PERMITS) databases. According to the City Directories, the drycleaning facility operated from 1955 to 1981. Due to distance, assumed hydraulic gradient, the distance drycleaning releases can travel, and length of operation, this facility is identified as a REC.

Tabacco Road Inc

Tabacco Road Inc, approximately 375 feet cross-gradient to the west, is listed on the CHICAGO PERMIT database. The facility is listed on a CHICAGO PERMITS database due to an air pollution control permit which is no longer active. This database listing is not indicative of a REC.

George C Adams

According to the database, an approximately 1,000 to 2,000-gallon UST containing fuel oil was installed in the 1950s approximately 440 feet to the southeast. No additional information regarding the history of the UST could be located. Due to distance and assumed hydraulic gradient, the UST is not considered to be a REC.

The remaining facilities listed in the database report do not appear to represent RECs to the site at this time based upon regulatory status, apparent topographic gradient, and/or distance from the site.

Unmapped facilities are those that do not contain sufficient address or location information to evaluate the facility listing locations relative to the site. The report listed 11 facilities in the unmapped section. Determining the location of unmapped facilities is beyond the scope of this assessment; however, none of these facilities were identified as the site or adjacent properties. These facilities are listed in the database report in Appendix D.

4.2 Local Agency Inquiries

Agency Contacted/ Contact Method	Response
Illinois Environmental Protection Agency (IEPA) / via online file review	The site was not listed on the aforementioned database.
City of Chicago Fire Department / via online request	A Freedom of Information Act (FOIA) request was submitted on July 15, 2025. In response, the City of Chicago Fire Department provided Terracon with a historic tank permit. The document was blurry but appears to be a permit for a 1,000-gallon heating oil tank at 4730 Calumet Avenue, adjoining the site to the west across Calumet Avenue. Due to the close proximity and assumed hydraulic gradient, the historic presence of a UST is considered a REC.
City of Chicago Department of Fleet & Facility Management / via online request	A Freedom of Information Act (FOIA) request was submitted on July 11, 2025. In response, the Department of Fleet and Facility Management provided Terracon with a previous Phase I ESA. Additional information is provided in Section 3.7.
Office of the State Fire Marshal (OSFM) / via online file review	The site was not listed on the aforementioned database.
United States Environmental Protection Agency (USEPA) / via online MyEnvironment map	The site was not listed on the aforementioned database.

5.0 Site Reconnaissance

5.1 General Site Information

Information contained in this section is based on a visual reconnaissance conducted while walking through the site and the accessible interior areas of structures, if any, located on the site. The site and adjoining properties are depicted on the Site Diagram, which is included in Exhibit 2 of Appendix A. Photo documentation of the site at the time of the visual reconnaissance is provided in Appendix B. Credentials of the individuals planning and conducting the site visit are included in Appendix E.

General Site Information

Site Reconnaissance	
Field Personnel	Nicholas C. Margo
Reconnaissance Date	July 24, 2025
Weather Conditions	Sunny – 80s
Site Contact/Title	Jose Barajas / 312-687-0042

5.2 Overview of Current Site Occupants

The site is currently vacant, and is currently undeveloped, consisting mainly of vegetated, concrete, and graveled areas.

5.3 Overview of Current Site Operations

The site currently has no site operations.

5.4 Site Observations

The following table summarizes site observations and interviews. Affirmative responses (designated by an “X”) are discussed in more detail following the table.

Site Characteristics

Category	Item or Feature	Observed or Identified
Site Operations, Processes, and Equipment	Emergency generators	
	Elevators	
	Air compressors	

Category	Item or Feature	Observed or Identified
	Hydraulic lifts	
	Dry cleaning	
	Photo processing	
	Ventilation hoods and/or incinerators	
	Waste treatment systems and/or water treatment systems	
	Heating and/or cooling systems	
	Paint booths	
	Sub-grade mechanic pits	
	Wash-down areas or carwashes	
	Pesticide/herbicide production or storage	
	Printing operations	
	Metal finishing (electroplating, chrome plating, galvanizing, etc.)	
	Salvage operations	
	Oil, gas, or mineral production	
	Other processes or equipment	
Aboveground Chemical or Waste Storage	Aboveground storage tanks	
	Drums, barrels, and/or containers ≥ 5 gallons	
	MSDS or SDS	
Underground Chemical or Waste Storage, Drainage or Collection Systems	Underground storage tanks or ancillary UST equipment	
	Sumps, cisterns, French drains, catch basins, and/or dry wells	
	Grease traps	
	Septic tanks and/or leach fields	
	Oil/water separators, clarifiers, sand traps, triple traps, interceptors	
	Pipeline markers	
	Interior floor drains	
	Transformers and/or capacitors	X

Category	Item or Feature	Observed or Identified
Electrical Transformers/ PCBs	Other equipment	
Releases or Potential Releases	Stressed vegetation	
	Stained soil	
	Stained pavement or similar surface	
	Leachate and/or waste seeps	
	Trash, debris, and/or other waste materials	X
	Dumping or disposal areas	
	Construction/demolition debris and/or dumped fill dirt	
	Surface water discoloration, odor, sheen, and/or free-floating product	
	Strong, pungent, or noxious odors	
	Exterior pipe discharges and/or other effluent discharges	
Other Notable Site Features	Surface water bodies	
	Quarries or pits	
	Wastewater lagoons	
	Wells	

Electrical Transformers/ PCBs

Transformers and/or capacitors

One pole-mounted transformer, owned and serviced by the local utility company, was observed on the northeast site corner. Some transformers contain mineral oil which may contain polychlorinated biphenyl (PCB); however, no information with regard to PCB content of these transformers was observed. No staining or evidence of releases were observed; therefore, the transformer is not considered to be a REC.

Releases or Potential Releases

Trash, debris, and/or other waste materials

A concrete bin containing miscellaneous debris was observed near the northwest site corner. Concrete road barriers were observed along the western site boundary. Multiple solid waste dumpsters were observed along the adjoining alleyway to the east. No

staining or evidence of releases were observed; therefore, the bin, barriers, and dumpsters are not considered to be RECs.

6.0 Adjoining Property Reconnaissance

Visual observations of adjoining properties (from site boundaries) are summarized below.

Adjoining Properties

Direction	Description
North	Multi-tenant business (339, 343, 347, 359 E 49th St)
East	Alleway followed by residences
South	Asphalt lot
West	South Calumet Avenue followed by residences and a CTA maintenance building (4712 S Calumet Avenue)

A leaking/overflowing grease disposal container was observed on an adjoining property to the north. Releases and staining were observed; however, the release appeared to be moving in the opposite direction of the site and is not considered to be a REC. RECs associated with the site originating from the remaining current off-site operations were not identified.

7.0 Additional Services

Per the agreed scope of services specified in the proposal, additional services (asbestos sampling, lead-based paint sampling, wetlands evaluation, lead in drinking water testing, radon testing, vapor encroachment screening, etc.) were not conducted.

8.0 Declaration

I, Edmund A. Buc, declare that, to the best of my professional knowledge and belief, I meet the definition of Environmental Professional as defined in Section 312.10 of 40 CFR 312; and I have the specific qualifications based on education, training, and experience to assess a property of the nature, history, and setting of the site. I have developed and performed the All Appropriate Inquiries in conformance with the standards and practices set forth in 40 CFR Part 312.

_____

Edmund A. Buc
Senior Project Manager

APPENDIX A

EXHIBIT 1: TOPOGRAPHIC MAP

EXHIBIT 2: SITE DIAGRAM

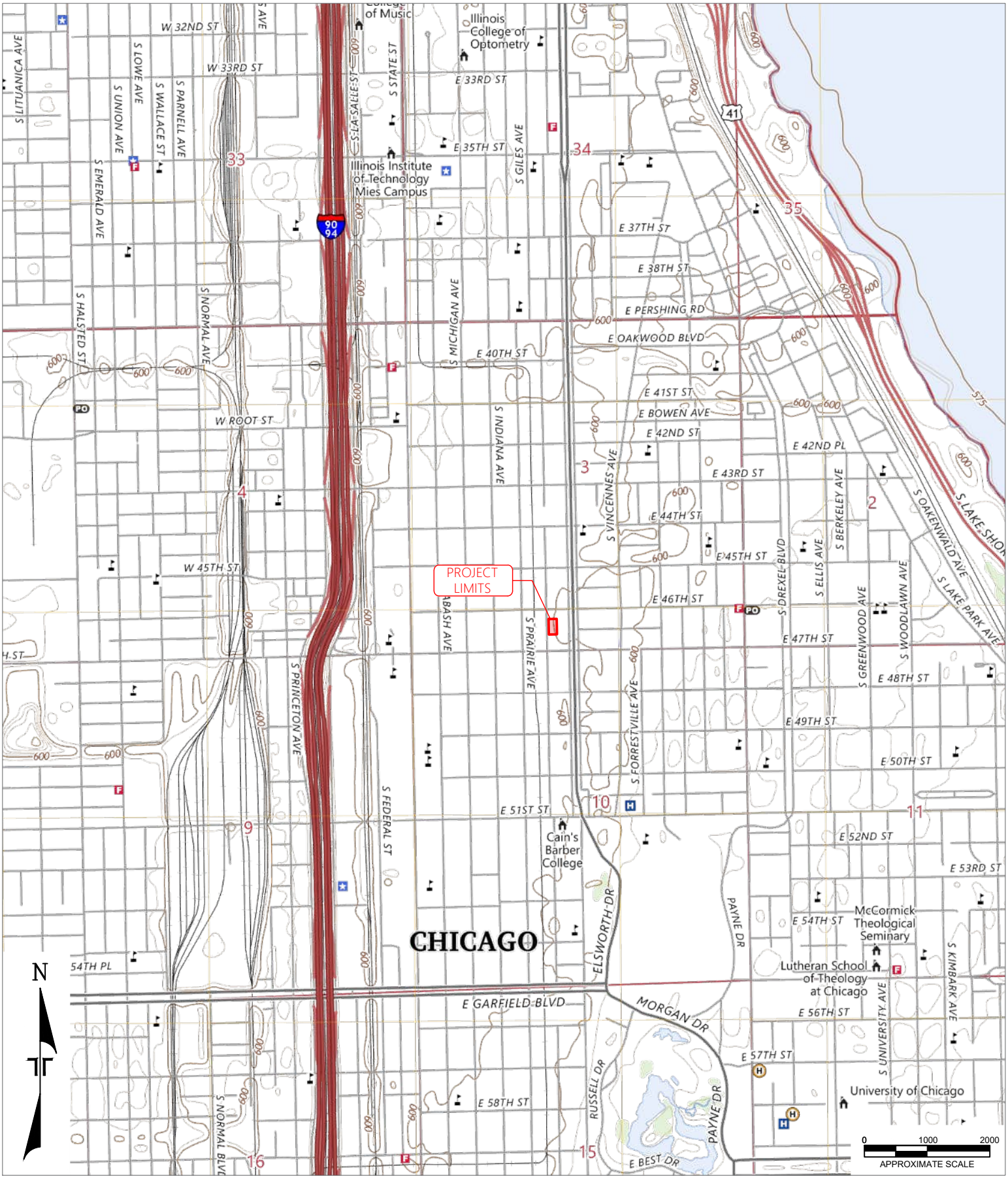

TOPOGRAPHIC MAP IMAGE COURTESY OF THE U.S. GEOLOGICAL SURVEY
QUADRANGLES INCLUDE: ENGLEWOOD, JACKSON PARK, BLUE ISLAND, LAKE CALUMET (7.5-MINUTE TOPO, IL 2025)

Project Mngr:	ML
Drawn By:	SC
Checked By:	NM
Approved By:	RO
Project No.	11257129
Scale:	1"=2000'
File No.	
Date:	July 18, 2025

Terracon
650 W Lake St, Ste 420
Chicago, IL 60601-1092

TOPOGRAPHIC MAP

DFSS Brozeville Regional Senior Center
PBC Project 10030
4711-4735 S. Calumet Avenue Chicago, Cook County, Illinois 60615

EXHIBIT 1

G:\Shared drives\Projects\2025.0538 - Public Building Commision of Chicago CADD Support\CADD\2025.0538_CAD_Public Building Commision of Chicago_SCC_20250718.dwg

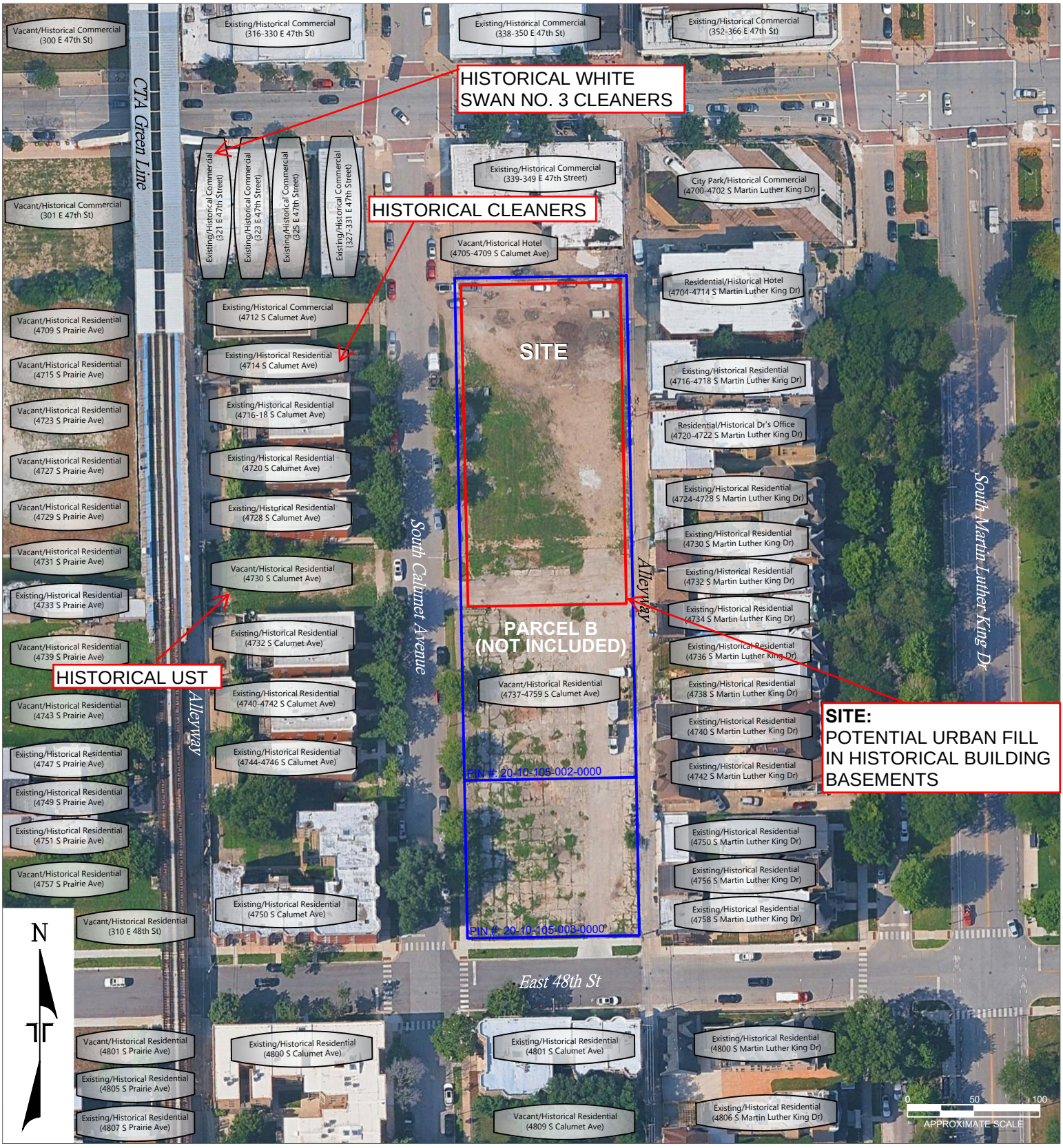

DIAGRAM IS FOR GENERAL LOCATION ONLY, AND IS NOT INTENDED FOR CONSTRUCTION PURPOSES

AERIAL PHOTOGRAPHY PROVIDED BY GOOGLE EARTH PRO (VERSION 7.3.6.10201) IMAGERY DATE 6/7/2024

Legend

RECs are outlined in **red**

PIN boundaries are outlined in **blue**

Project Mngr: ML	Project No. 11257129
Drawn By: SC	Scale: 1"=100'
Checked By: NM	File No.
Approved By: RO	Date: August 13, 2025

Terracon
650 W Lake St, Ste 420
Chicago, IL 60601-1092

SITE DIAGRAM

DFSS Bronzeville Regional Senior Center
PBC Project 10030
4711-4735 S. Calumet Avenue
Chicago, Cook County, Illinois 60615

EXHIBIT 2

G:\Shared drives\Projects\2025.0538 - Public Building Commision of Chicago CADD Support\CADD\2025.0538_CAD_Public Building Commision of Chicago_SCC_20250813.dwg

APPENDIX B

SITE PHOTOGRAPHS

Photo 1 Site overview from the northwest site corner

Photo 2 View from the northeast site corner looking southwest

Photo 3 View from the southeast site corner looking northwest

Photo 4 View from the southwest site corner looking northeast

Photo 5 View of concrete barriers located along the western site boundary

Photo 6 View of concrete bin filled with miscellaneous debris located near the northwest site corner

Photo 7 View of a sewer manhole cover located onsite

Photo 8 View of pole-mounted transformer located near the northeast site corner

Photo 9 View of a metal vault cover located near the southeast site corner

Photo 10 View of leaking/overflowing grease disposal container located on adjoining property to the north

Photo 11 View of adjoining alleyway followed by residences to the east

Photo 12 View of adjoining dumpsters located along the southeast site boundary

Photo 13 View of adjoining property to the south

Photo 14 View of S Calumet Ave followed by CTA maintenance building and residences to the west

APPENDIX C

HISTORICAL DOCUMENTATION AND USER QUESTIONNAIRE

ASTM E1527-21 User Questionnaire

Date Completed:	7/31/25	
Person Completing Questionnaire	Name: Paul Waite Company: City of Chicago 2FM EHS	Phone: 312-744-9667 Email: paul.waite@cityofchicago.org
Site Name	DFSS Regional Senior Center	
Site Address	4711-4755 S Calumet Avenue, Chicago, IL 60615	
Point of Contact for Access	Name: James Michaels Company: City of Chicago DPD	Phone: 312-744-6061 Email: james.michaels@cityofchicago.org
Access Restrictions or Special Site Requirements?	___No ___Yes (If yes, please explain) Unknown	
Confidentiality Requirements?	___No ___Yes (If yes, please explain) Unknwon	
Current Site Owner	Name: City of Chicago Company:	Phone: Email:
Current Site Operator	Name: City of Chicago Company:	Phone: Email:
Reasons for ESA (e.g., financing, acquisition, lease, etc.)	New Construction	
Anticipated Future Site Use	Regional Senior Center	
Relevant Documents?	Please provide Terracon copies of prior Phase I or II ESAs, Asbestos Surveys, Environmental Permits or Audit documents, Underground Storage Tank documents, Geotechnical Investigations, Site Surveys, Diagrams or Maps, or other relevant reports or documents.	

ASTM User Questionnaire

To qualify for one of the *Landowner Liability Protections (LLPs)* offered by the Small Business Liability Relief and Brownfields Revitalization Act of 2001 (the "*Brownfields Amendments*"), the *user* must respond to the following inquiries required by 40 C.F.R. §§ 312.25, 312.28, 312.29, 312.30, and 312.31. These inquiries must also be conducted by EPA Brownfield Assessment and Characterization grantees. The *user* should provide the following information to the *environmental professional.* Failure to conduct these inquiries could result in a determination that "*all appropriate* inquiries" is not complete.

1) Did a search of land title records (or judicial records where appropriate) identify any environmental liens filed or recorded against the site under federal, tribal, state, or local law (40 CFR 312.25)?
___No ___Yes (If yes, explain below and send Terracon a copy of the title records or judicial records reviewed.) Unknown

2) Did a search of land title records (or judicial records where appropriate) identify any activity and use limitations (AULs), such as engineering controls, land use restrictions, or institutional controls that are in place at the site and/or have been filed or recorded against the site under federal, tribal, state, or local law (40 CFR 312.26)?
___No ___Yes (If yes, explain below and send Terracon a copy of the title records or judicial records reviewed.) Unknown

3) Do you have any specialized knowledge or experience related to the site or nearby properties? For example, are you involved in the same line of business as the current or former occupants of the site or an adjoining property so that you would have specialized knowledge of the chemicals and processes used by this type of business (40 CFR 312-28)?
___No ___Yes (If yes, explain below) Unknown

4) Does the purchase price being paid for this site reasonably reflect the fair market value of the property? If you conclude that there is a difference, have you considered whether the lower purchase price is because contamination is known or believed to be present at the site?
___No ___Yes ___Not applicable (If yes or Not applicable, explain below) Unknown

5) Are you aware of commonly known or reasonably ascertainable information about the site that would help the environmental professional to identify conditions indicative of releases or threatened releases (40 CFR 312.30)? For example, (a.) Do you know the past uses of the site? (b.) Do you know of specific chemicals that are present or once were present at the site? (c.) Do you know of spills or other chemical releases that have taken place at the site? (d.) Do you know of any environmental cleanups that have taken place at the site?
___No ___Yes (If yes, explain below) See below

6) Based on your knowledge and experience related to the site, are there any obvious indicators that point to the presence or likely presence of releases at the site (40 CFR 312.31)?
___No ___Yes (If yes, explain below) See below

Comments or explanations:

I have only addressed the environmental issues that 2FM has knowledge of. A May 22, 2019, Phase I ESA and a September 17, 2019, Phase I review memo have been provided to Terracon. No additional environmental records have been identified.

HISTORICAL AERIALS

Project Property: DFSS Regional Senior Center
4711-4755 S Calumet Avenue
Chicago Illinois 60653

Project No.: 11257129

Requested By: Terracon

Order No: 25070900136

Date Completed: July 11,2025

Aerial Maps included in this report are produced by the sources listed above and are to be used for research purposes including a phase I report. Maps are not to be resold as commercial property. ERIS provides no warranty of accuracy or liability. The information contained in this report has been produced using aerial photos listed in above sources by ERIS Information Inc. (in the US) and ERIS Information Limited Partnership (in Canada), both doing business as 'ERIS'. The maps contained in this report do not purport to be and do not constitute a guarantee of the accuracy of the information contained herein. Although ERIS has endeavored to present information that is accurate, ERIS disclaims, any and all liability for any errors, omissions, or inaccuracies in such information and data, whether attributable to inadvertence, negligence or otherwise, and for any consequences arising therefrom. Liability on the part of ERIS is limited to the monetary value paid for this report.

Environmental Risk Information Services
A division of Glacier Media Inc.
1.866.517.5204 | info@erisinfo.com | erisinfo.com

Date	Source	Scale	Comments
1938	Agricultural Stabilization & Conserv. Service	1" = 500'	
1952	United States Geological Survey	1" = 500'	
1962	United States Geological Survey	1" = 500'	
1968	United States Air Force	1" = 500'	
1973	United States Geological Survey	1" = 500'	
1983	United States Geological Survey	1" = 500'	
1990	Northeastern Il Planning Commission	1" = 500'	
1998	United States Geological Survey	1" = 500'	
2007	United States Department of Agriculture	1" = 500'	
2009	United States Department of Agriculture	1" = 500'	
2011	United States Department of Agriculture	1" = 500'	
2012	United States Department of Agriculture	1" = 500'	
2014	United States Department of Agriculture	1" = 500'	
2015	United States Department of Agriculture	1" = 500'	
2017	United States Department of Agriculture	1" = 500'	
2019	United States Department of Agriculture	1" = 500'	
2021	United States Department of Agriculture	1" = 500'	
2023	United States Department of Agriculture	1" = 500'	

Project Manager:	Project No. 11257129	Terracon 192 Exchange Blvd Glendale Heights, Illinois 61039	AERIAL PHOTO (1938 - ASCS)	Appendix
Drawn by:	Scale: 1" = 2000'		DFSS Bronzeville Regional Senior Center 4711-4755 S Calumet Avenue Chicago, Illinois 60653	C
Checked by:	File Name: 25070900136			
Approved by:	Date: 2025-07-09			

Project Manager:	Project No. 11257129	Terracon 192 Exchange Blvd Glendale Heights, Illinois 61039	AERIAL PHOTO (1952 - USGS)	Appendix
Drawn by:	Scale: 1" = 2000'		DFSS Bronzeville Regional Senior Center 4711-4755 S Calumet Avenue Chicago, Illinois 60653	C
Checked by:	File Name: 25070900136			
Approved by:	Date: 2025-07-09			

Project Manager:	Project No. 11257129	Terracon 192 Exchange Blvd Glendale Heights, Illinois 61039	AERIAL PHOTO (1962 - USGS)	Appendix
Drawn by:	Scale: 1" = 2000'		DFSS Bronzeville Regional Senior Center 4711-4755 S Calumet Avenue Chicago, Illinois 60653	C
Checked by:	File Name: 25070900136			
Approved by:	Date: 2025-07-09			

Project Manager:	Project No. 11257129	Terracon 192 Exchange Blvd Glendale Heights, Illinois 61039	AERIAL PHOTO (1968 - USAF)	Appendix
Drawn by:	Scale: 1" = 2000'		DFSS Bronzeville Regional Senior Center 4711-4755 S Calumet Avenue Chicago, Illinois 60653	C
Checked by:	File Name: 25070900136			
Approved by:	Date: 2025-07-09			

Project Manager:	Project No. 11257129	Terracon 192 Exchange Blvd Glendale Heights, Illinois 61039	AERIAL PHOTO (1973 - USGS)	Appendix
Drawn by:	Scale: 1" = 2000'		DFSS Bronzeville Regional Senior Center 4711-4755 S Calumet Avenue Chicago, Illinois 60653	C
Checked by:	File Name: 25070900136			
Approved by:	Date: 2025-07-09			

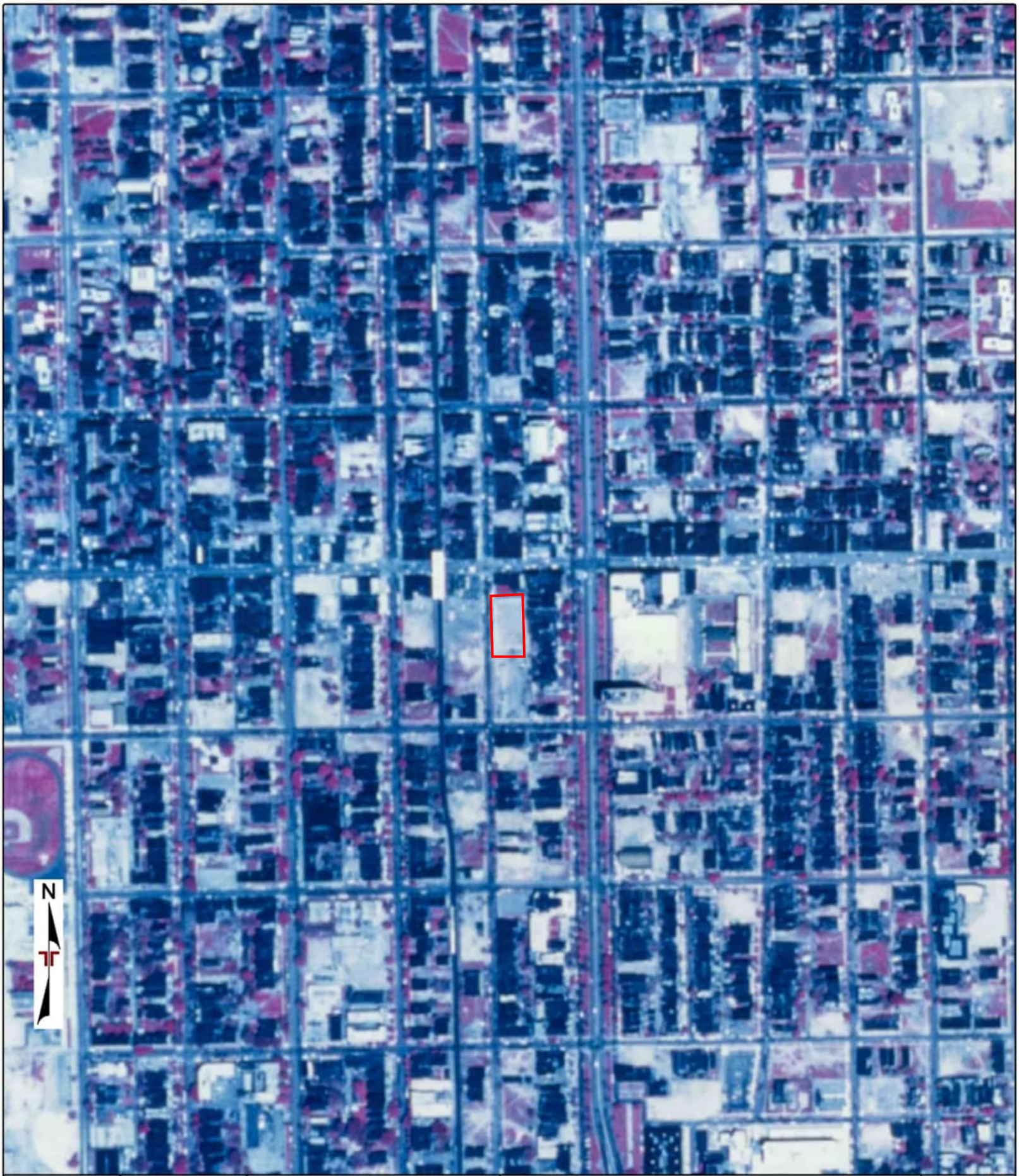

Project Manager:	Project No. 11257129	Terracon 192 Exchange Blvd Glendale Heights, Illinois 61039	AERIAL PHOTO (1983 - USGS)	Appendix
Drawn by:	Scale: 1" = 2000'		DFSS Bronzeville Regional Senior Center 4711-4755 S Calumet Avenue Chicago, Illinois 60653	C
Checked by:	File Name: 25070900136			
Approved by:	Date: 2025-07-09			

Project Manager:	**Project No.** 11257129	Terracon 192 Exchange Blvd Glendale Heights, Illinois 61039	AERIAL PHOTO (1990 - NEIPC)	Appendix
Drawn by:	**Scale:** 1" = 2000'		DFSS Bronzeville Regional Senior Center 4711-4755 S Calumet Avenue Chicago, Illinois 60653	C
Checked by:	**File Name:** 25070900136			
Approved by:	**Date:** 2025-07-09			



Project Manager:	Project No. 11257129	Terracon 192 Exchange Blvd Glendale Heights, Illinois 61039	AERIAL PHOTO (1998 - USGS)	Appendix
Drawn by:	Scale: 1" = 2000'		DFSS Bronzeville Regional Senior Center 4711-4755 S Calumet Avenue Chicago, Illinois 60653	C
Checked by:	File Name: 25070900136			
Approved by:	Date: 2025-07-09			

Project Manager:	**Project No.** 11257129	Terracon 192 Exchange Blvd Glendale Heights, Illinois 61039	AERIAL PHOTO (2007 - USDA)	Appendix
Drawn by:	**Scale:** 1" = 2000'		DFSS Bronzeville Regional Senior Center 4711-4755 S Calumet Avenue Chicago, Illinois 60653	C
Checked by:	**File Name:** 25070900136			
Approved by:	**Date:** 2025-07-09			

Project Manager:	Project No. 11257129	Terracon 192 Exchange Blvd Glendale Heights, Illinois 61039	AERIAL PHOTO (2009 - USDA)	Appendix
Drawn by:	Scale: 1" = 2000'		DFSS Bronzeville Regional Senior Center 4711-4755 S Calumet Avenue Chicago, Illinois 60653	C
Checked by:	File Name: 25070900136			
Approved by:	Date: 2025-07-09			

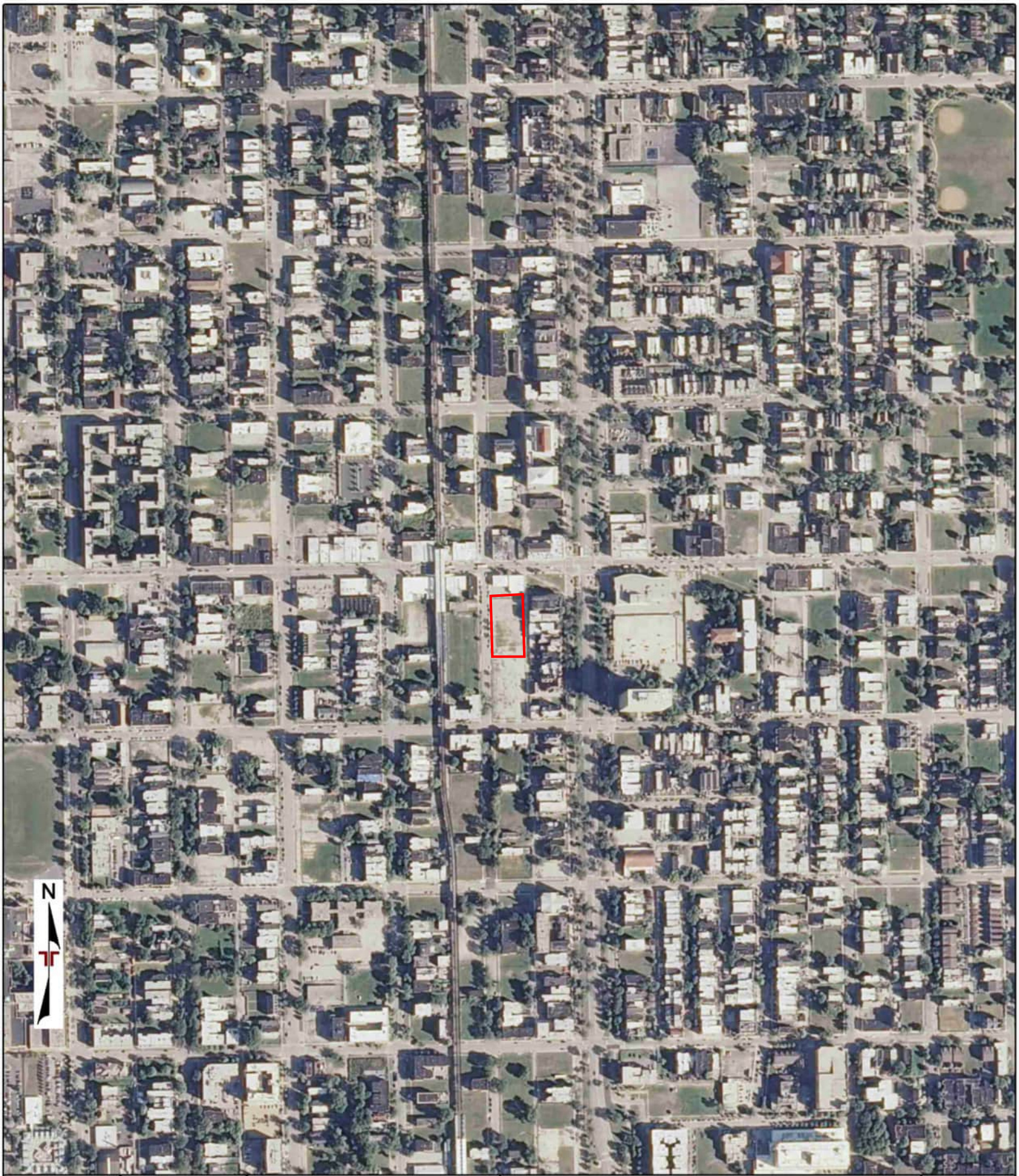

Project Manager:	Project No. 11257129	Terracon 192 Exchange Blvd Glendale Heights, Illinois 61039	AERIAL PHOTO (2011 - USDA)	Appendix
Drawn by:	Scale: 1" = 2000'		DFSS Bronzeville Regional Senior Center 4711-4755 S Calumet Avenue Chicago, Illinois 60653	C
Checked by:	File Name: 25070900136			
Approved by:	Date: 2025-07-09			

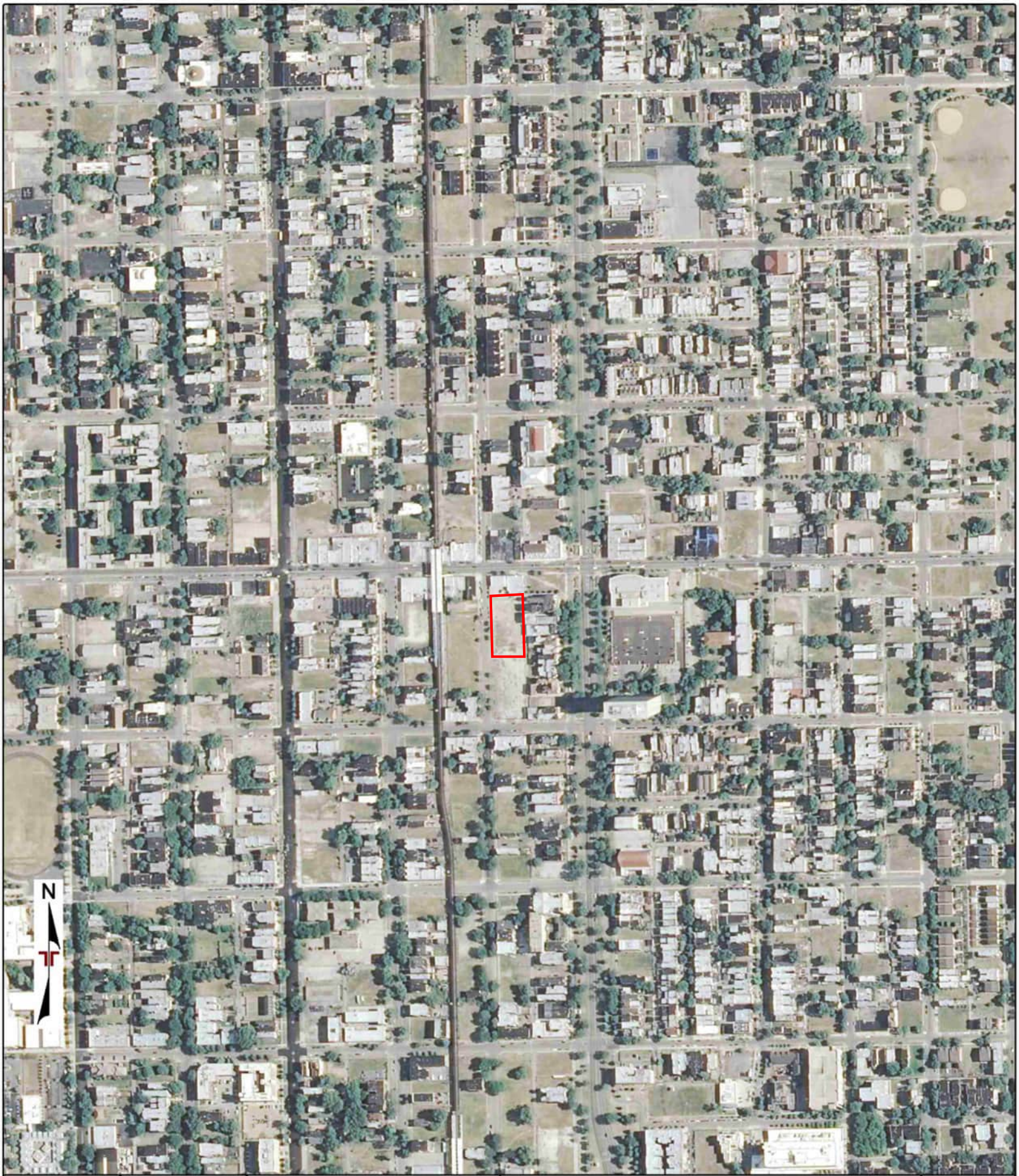

Project Manager:	Project No. 11257129	Terracon 192 Exchange Blvd Glendale Heights, Illinois 61039	AERIAL PHOTO (2012 - USDA)	Appendix
Drawn by:	Scale: 1" = 2000'		DFSS Bronzeville Regional Senior Center 4711-4755 S Calumet Avenue Chicago, Illinois 60653	C
Checked by:	File Name: 25070900136			
Approved by:	Date: 2025-07-09			

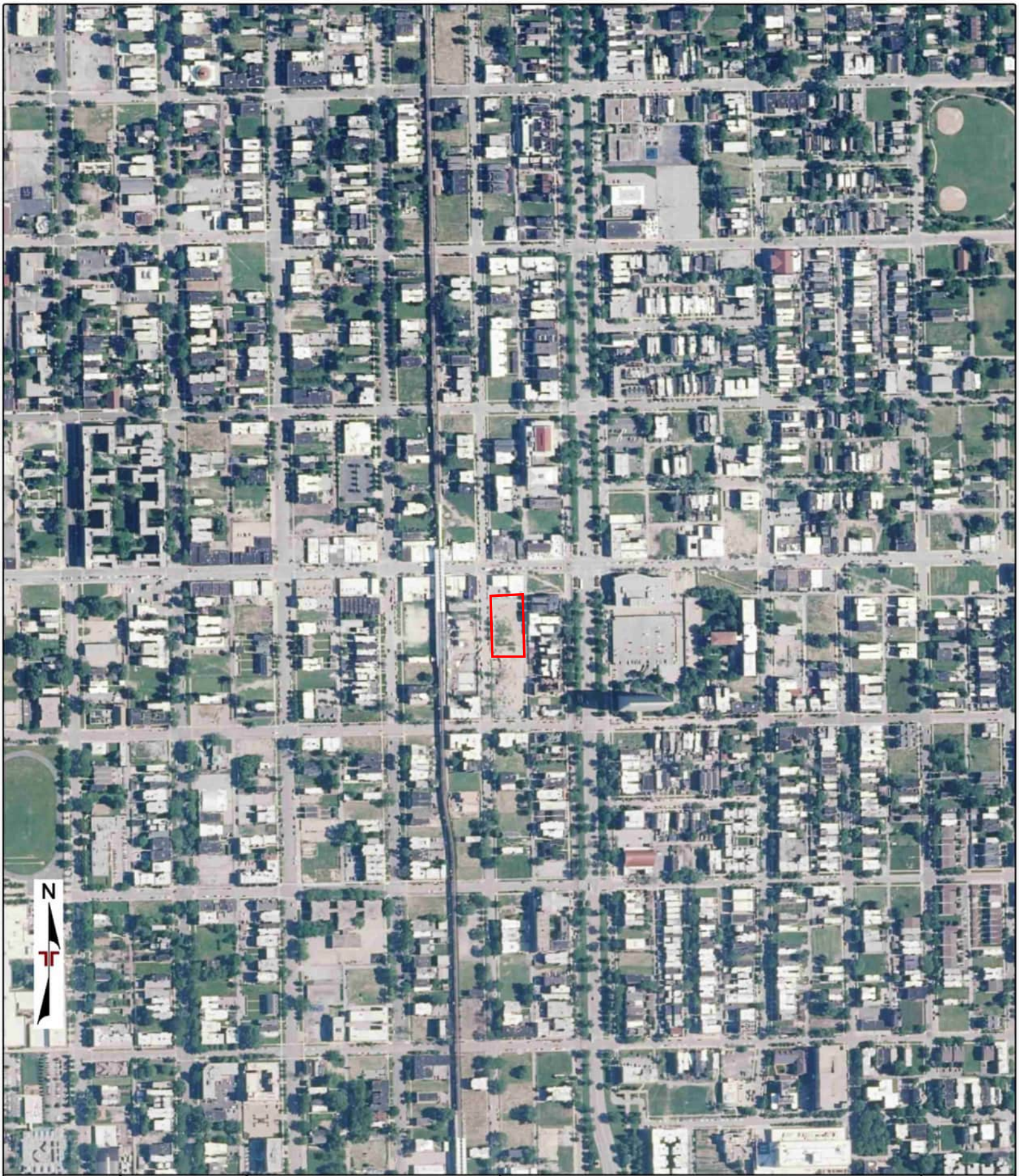

Project Manager:	Project No. 11257129	Terracon 192 Exchange Blvd Glendale Heights, Illinois 61039	AERIAL PHOTO (2014 - USDA)	Appendix
Drawn by:	Scale: 1" = 2000'		DFSS Bronzeville Regional Senior Center 4711-4755 S Calumet Avenue Chicago, Illinois 60653	C
Checked by:	File Name: 25070900136			
Approved by:	Date: 2025-07-09			

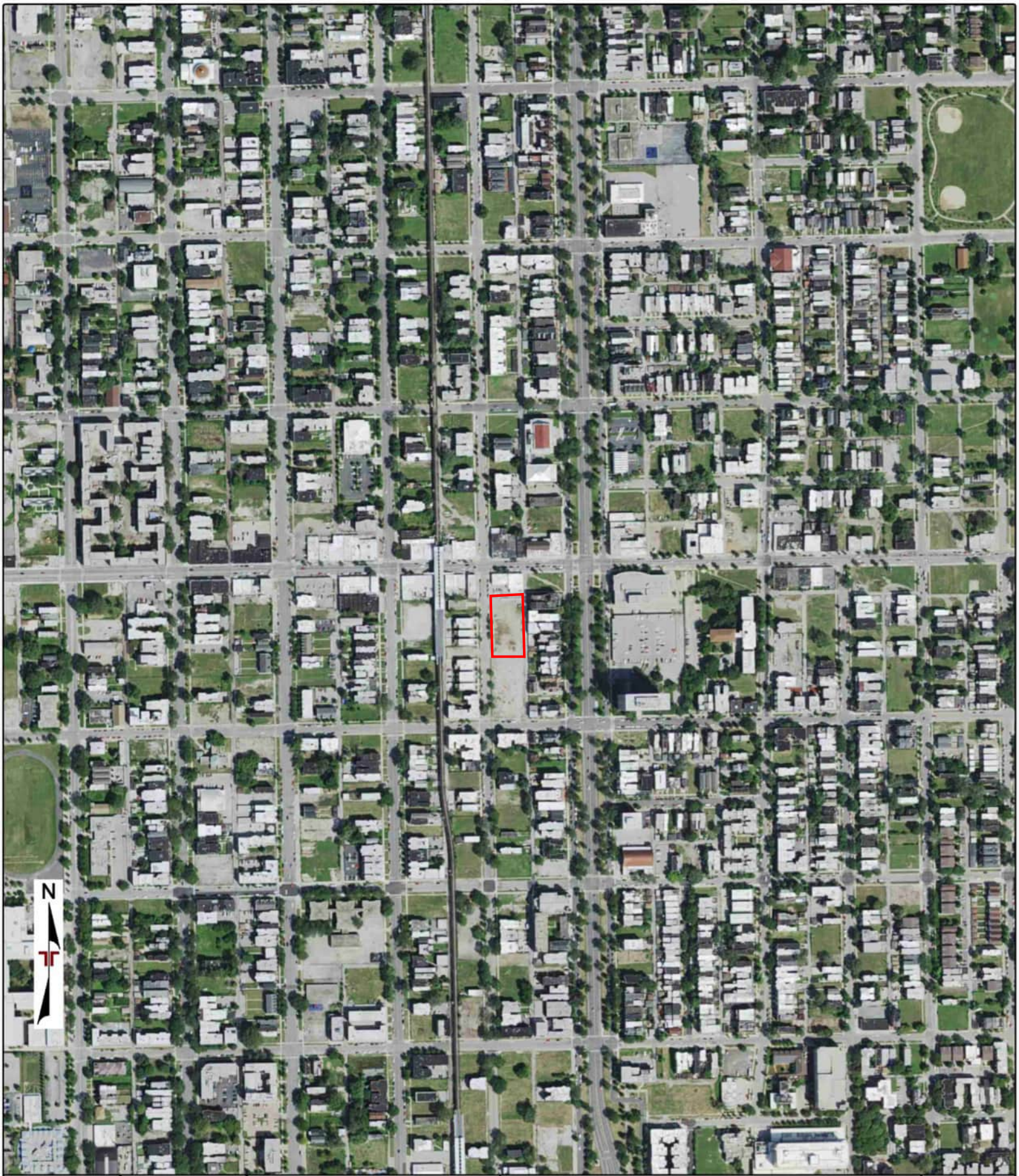

Project Manager:	Project No. 11257129	Terracon 192 Exchange Blvd Glendale Heights, Illinois 61039	AERIAL PHOTO (2015 - USDA)	Appendix
Drawn by:	Scale: 1" = 2000'		DFSS Bronzeville Regional Senior Center 4711-4755 S Calumet Avenue Chicago, Illinois 60653	C
Checked by:	File Name: 25070900136			
Approved by:	Date: 2025-07-09			

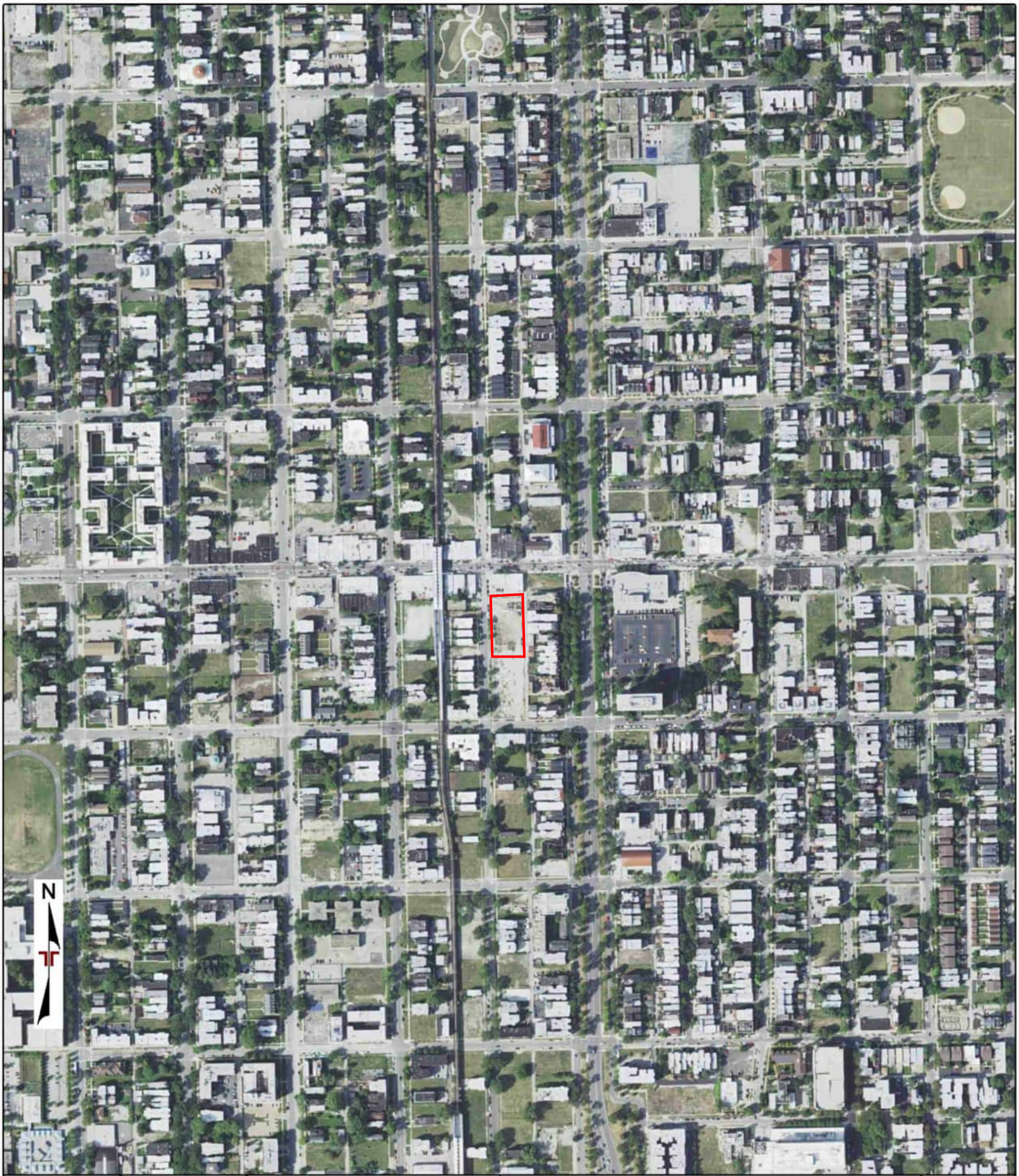

Project Manager:	Project No. 11257129	Terracon 192 Exchange Blvd Glendale Heights, Illinois 61039	AERIAL PHOTO (2017 - USDA)	Appendix
Drawn by:	Scale: 1" = 2000'		DFSS Bronzeville Regional Senior Center 4711-4755 S Calumet Avenue Chicago, Illinois 60653	C
Checked by:	File Name: 25070900136			
Approved by:	Date: 2025-07-09			

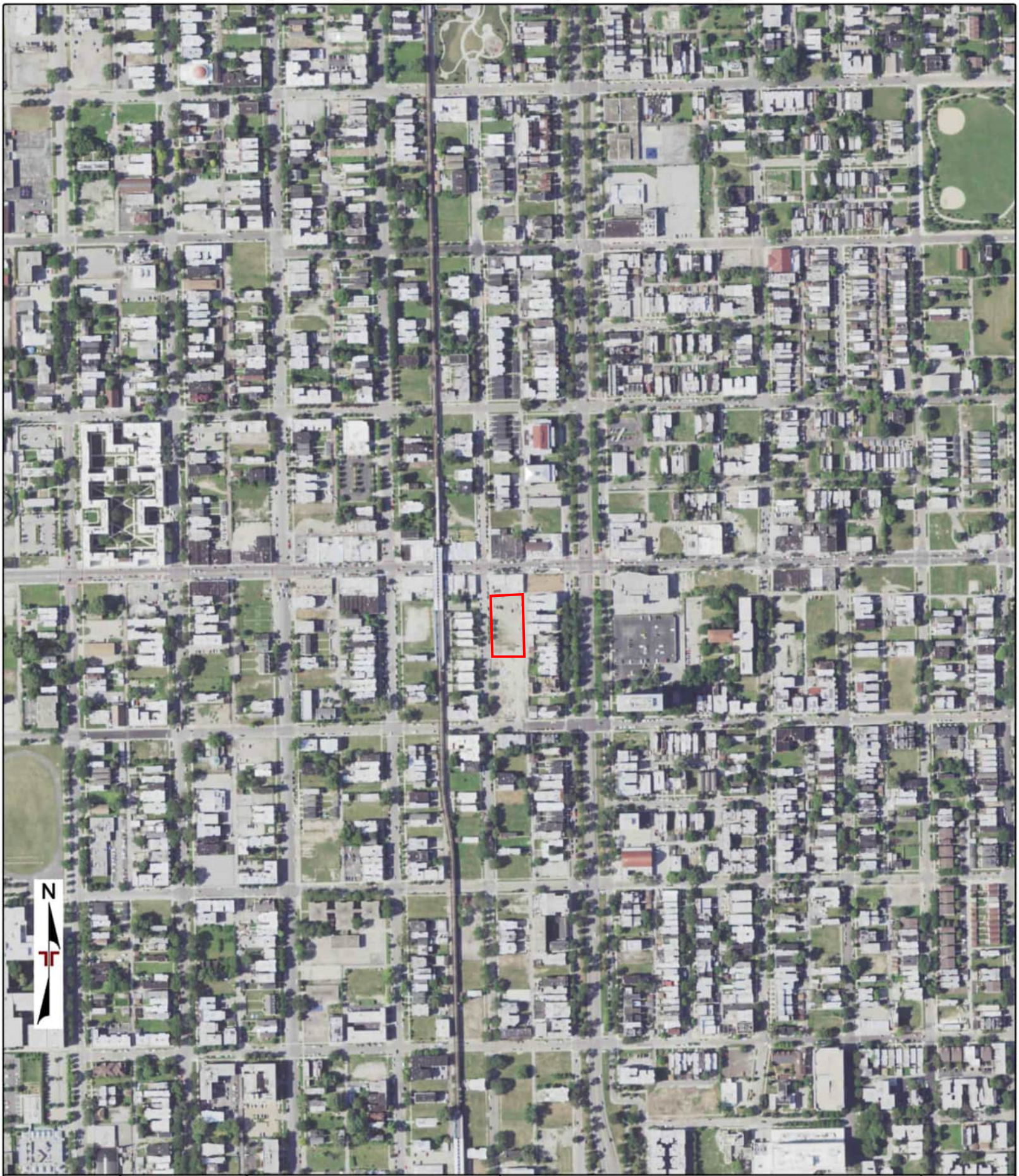

Project Manager:	Project No. 11257129	Terracon 192 Exchange Blvd Glendale Heights, Illinois 61039	AERIAL PHOTO (2019 - USDA)	Appendix
Drawn by:	Scale: 1" = 2000'		DFSS Bronzeville Regional Senior Center 4711-4755 S Calumet Avenue Chicago, Illinois 60653	C
Checked by:	File Name: 25070900136			
Approved by:	Date: 2025-07-09			

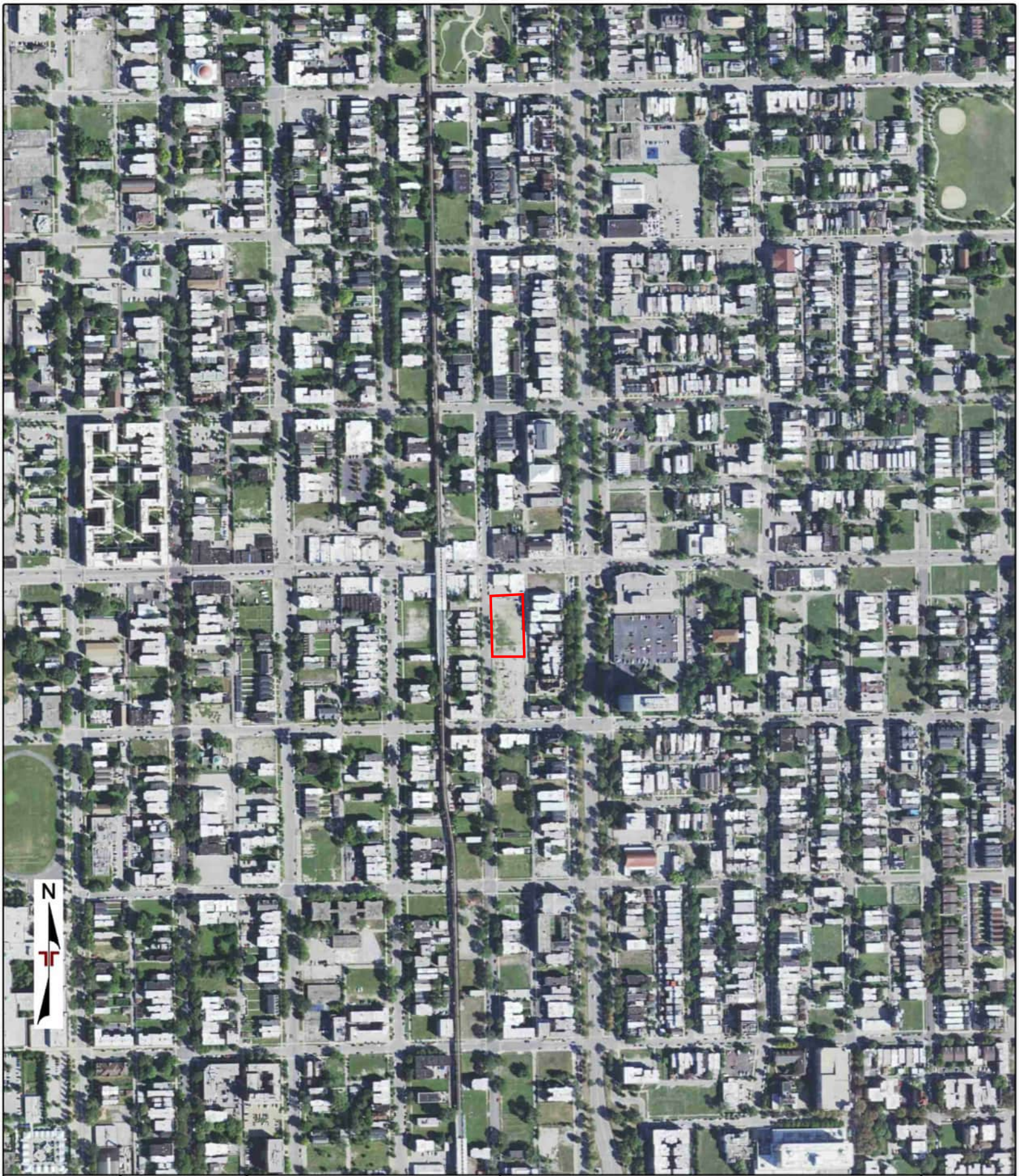

Project Manager:	Project No. 11257129	Terracon 192 Exchange Blvd Glendale Heights, Illinois 61039	AERIAL PHOTO (2021 - USDA)	Appendix
Drawn by:	Scale: 1" = 2000'		DFSS Bronzeville Regional Senior Center 4711-4755 S Calumet Avenue Chicago, Illinois 60653	C
Checked by:	File Name: 25070900136			
Approved by:	Date: 2025-07-09			

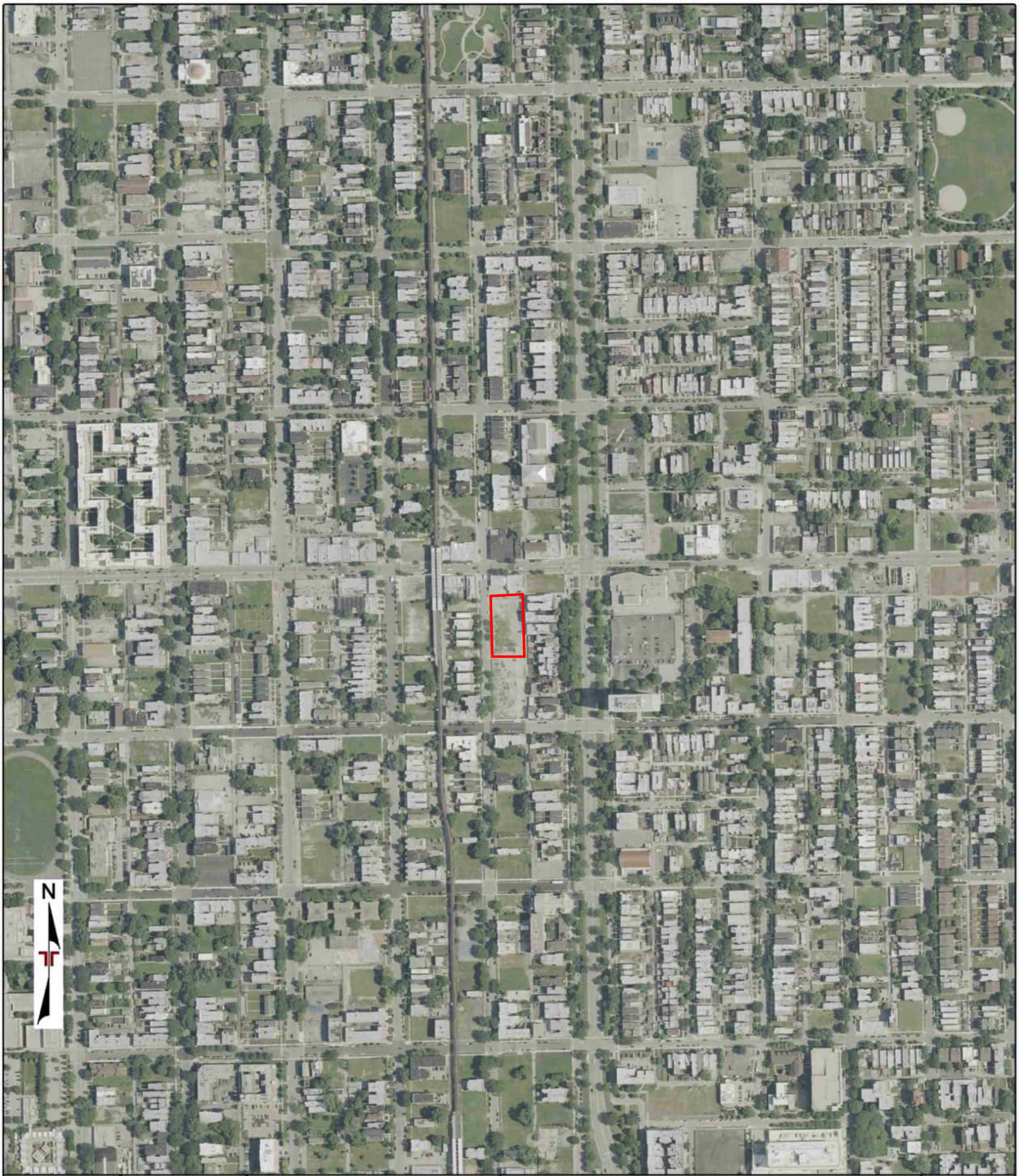

Project Manager:	Project No. 11257129	Terracon 192 Exchange Blvd Glendale Heights, Illinois 61039	AERIAL PHOTO (2023 - USDA)	Appendix
Drawn by:	Scale: 1" = 2000'		DFSS Bronzeville Regional Senior Center 4711-4755 S Calumet Avenue Chicago, Illinois 60653	C
Checked by:	File Name: 25070900136			
Approved by:	Date: 2025-07-09			

TOPOGRAPHIC MAPS

Project Property:	DFSS Regional Senior Center 4711-4755 S Calumet Avenue Chicago IL 60653
Project No:	11257129
Requested By:	Terracon
Order No:	25070900136
Date Completed:	July 09, 2025

Environmental Risk Information Services
A division of Glacier Media Inc.
1.866.517.5204 | info@erisinfo.com | erisinfo.com

We have searched USGS collections of current topographic maps and historical topographic maps for the project property. Below is a list of maps found for the project property and adjacent area. Maps are from 7.5 and 15 minute topographic map series, if available.

Year	Map Series
1889	15
1891	15
1900	15
1901	15
1929	7.5
1953	7.5
1963	7.5
1972	7.5
1993	7.5
1998	7.5
2015	7.5
2021	7.5
2024	7.5

Topographic Map Symbology for the maps may be available in the following documents:

Pre-1947

Page 223 of 1918 Topographic Instructions

Page 130 of 1928 Topographic Instructions

1947-2009

Topographic Map Symbols

2009-present

US Topo Map Symbols

Topographic Maps included in this report are produced by the USGS and are to be used for research purposes including a phase I report. Maps are not to be resold as commercial property.
No warranty of Accuracy or Liability for ERIS: The information contained in this report has been produced by ERIS Information Inc.(in the US) and ERIS Information Limited Partnership (in Canada), both doing business as 'ERIS', using Topographic Maps produced by the USGS. This maps contained herein does not purport to be and does not constitute a guarantee of the accuracy of the information contained herein. Although ERIS has endeavored to present you with information that is accurate, ERIS disclaims, any and all liability for any errors, omissions, or inaccuracies in such information and data, whether attributable to inadvertence, negligence or otherwise, and for any consequences arising therefrom. Liability on the part of ERIS is limited to the monetary value paid for this report.

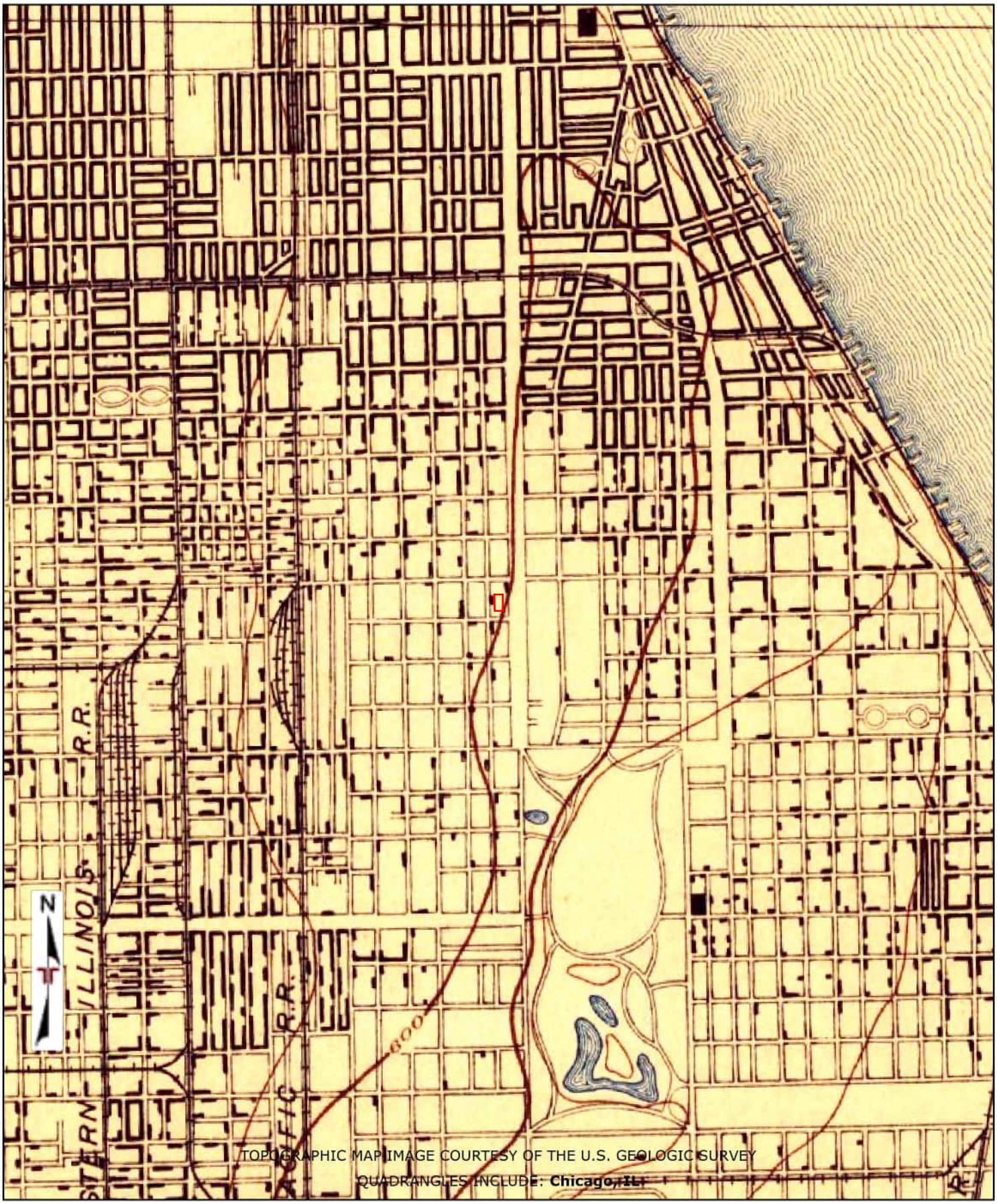

Project Manager:	**Project No:** 11257129
Drawn By:	**Scale:** 1" = 2000'
Checked By:	**File Name:** 25070900136
Approved By:	**Date:** 2025-07-09

Terracon

192 Exchange Blvd
Glendale Heights, Illinois 61039

TOPOGRAPHIC MAP (1889)

DFSS Bronzeville Regional Senior Center
4711-4755 S Calumet Avenue
Chicago, Illinois 60653

Appendix

C

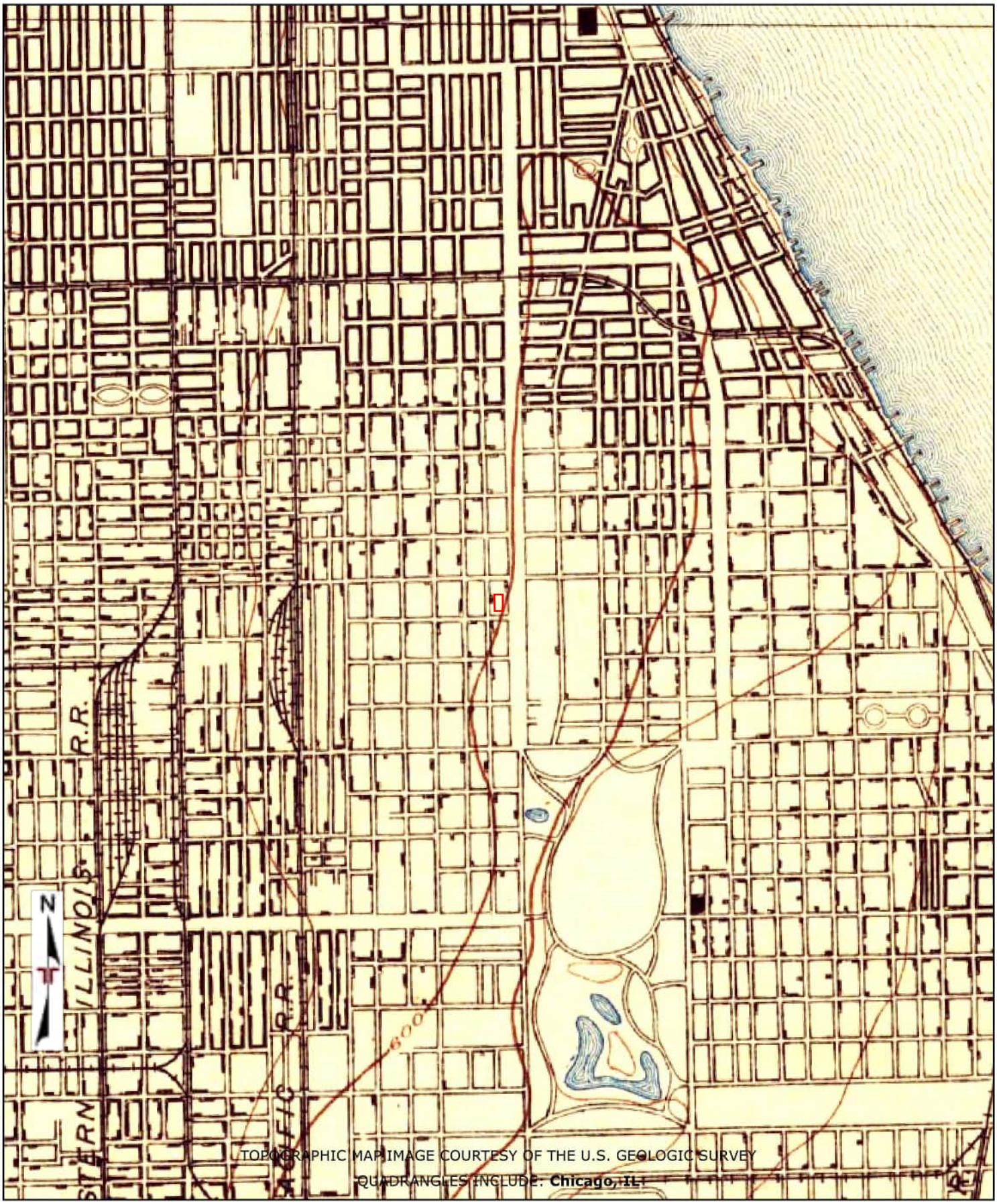

Project Manager:	**Project No:** 11257129	Terracon 192 Exchange Blvd Glendale Heights, Illinois 61039	TOPOGRAPHIC MAP (1891)	Appendix
Drawn By:	**Scale:** 1" = 2000'		DFSS Bronzeville Regional Senior Center 4711-4755 S Calumet Avenue Chicago, Illinois 60653	C
Checked By:	**File Name:** 25070900136			
Approved By:	**Date:** 2025-07-09			

Project Manager:	**Project No:** 11257129	Terracon 192 Exchange Blvd Glendale Heights, Illinois 61039	TOPOGRAPHIC MAP (1900)	Appendix
Drawn By:	**Scale:** 1" = 2000'		DFSS Bronzeville Regional Senior Center 4711-4755 S Calumet Avenue Chicago, Illinois 60653	C
Checked By:	**File Name:** 25070900136			
Approved By:	**Date:** 2025-07-09			

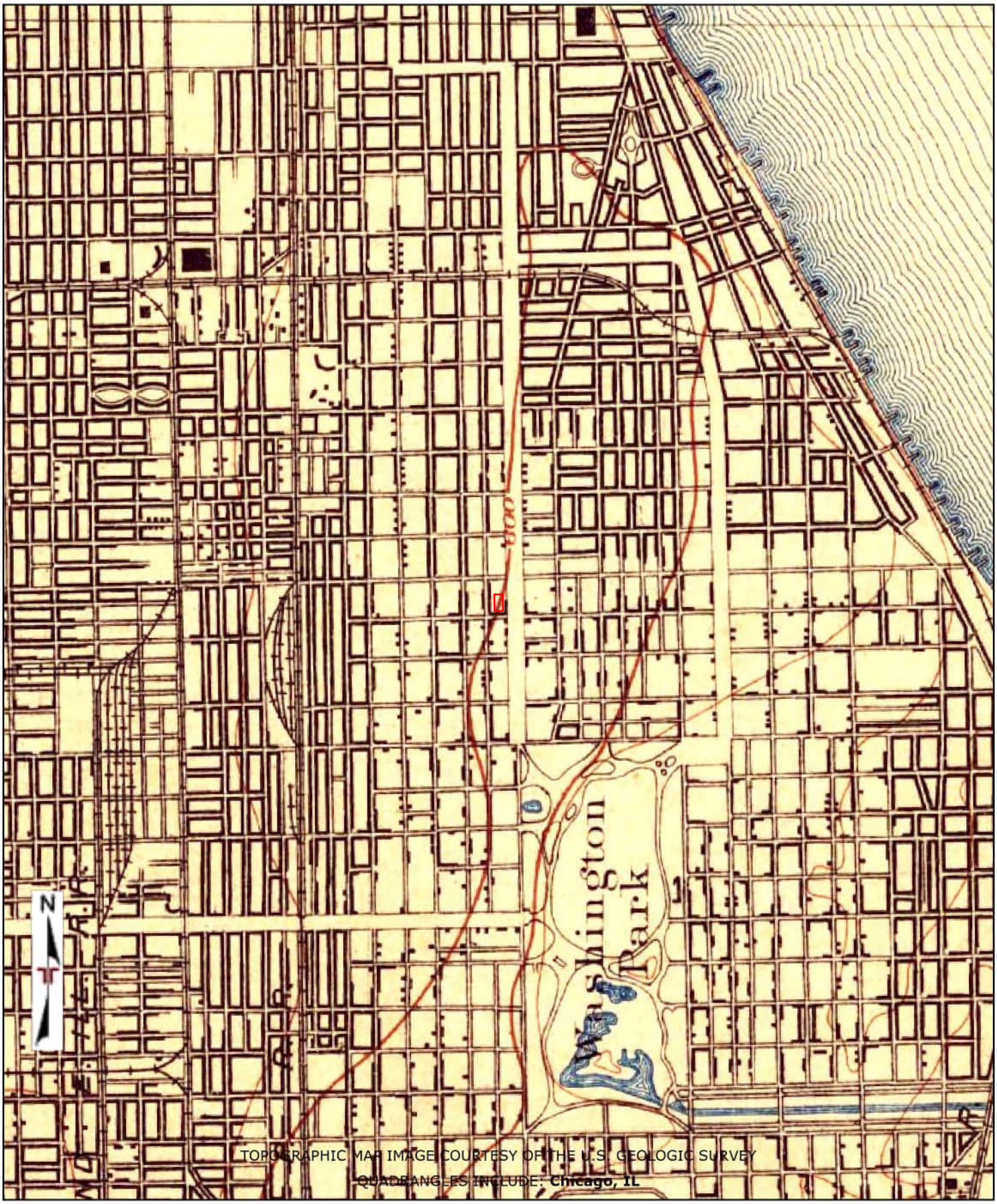

Project Manager:	**Project No:** 11257129
Drawn By:	**Scale:** 1" = 2000'
Checked By:	**File Name:** 25070900136
Approved By:	**Date:** 2025-07-09

Terracon

192 Exchange Blvd
Glendale Heights, Illinois 61039

TOPOGRAPHIC MAP (1901)

DFSS Bronzeville Regional Senior Center
4711-4755 S Calumet Avenue
Chicago, Illinois 60653

Appendix

C

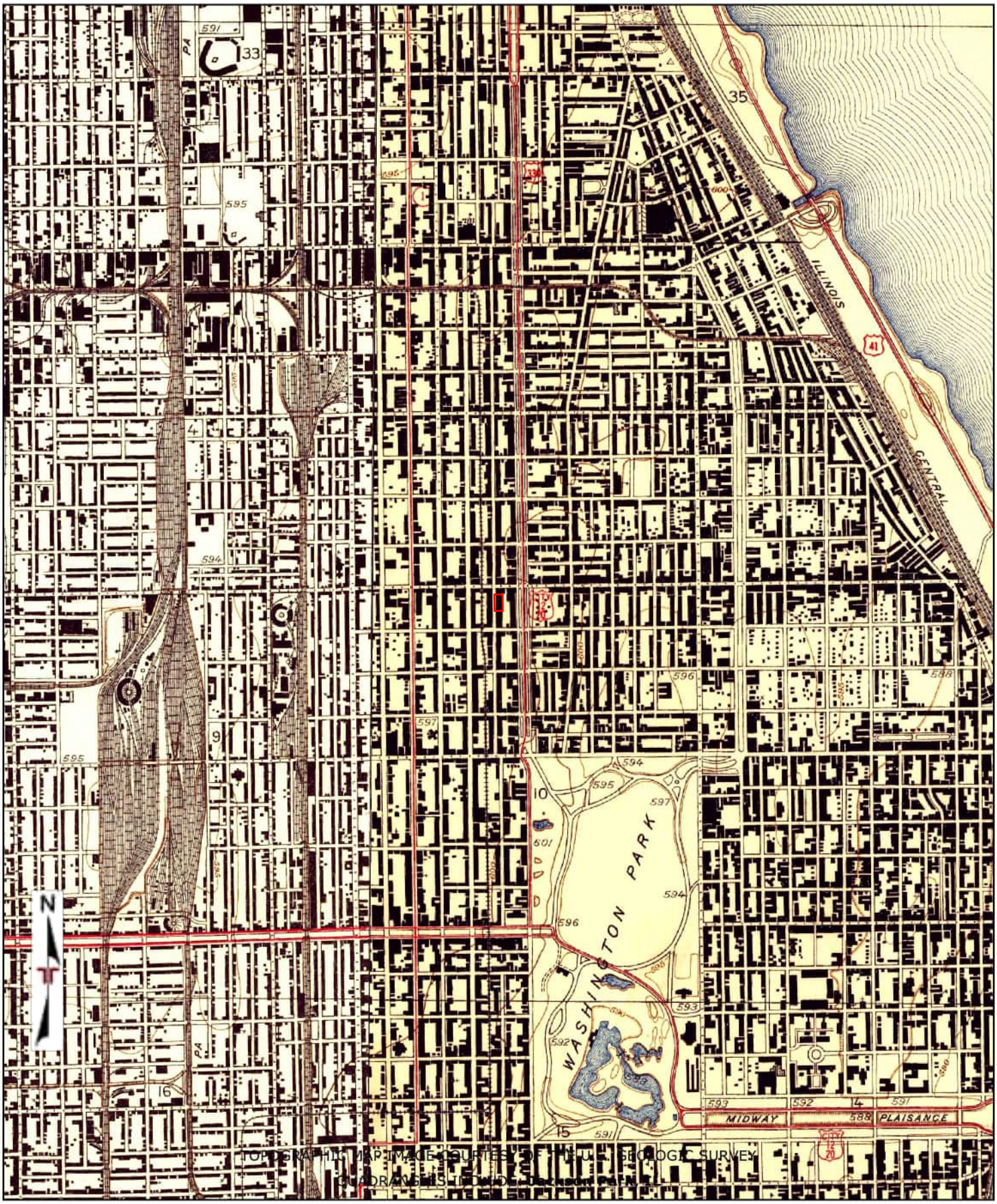

TOPOGRAPHIC MAP IMAGE COURTESY OF THE U.S. GEOLOGIC SURVEY
QUADRANGLES INCLUDE: Jackson Park

Project Manager:	**Project No:** 11257129	Terracon 192 Exchange Blvd Glendale Heights, Illinois 61039	TOPOGRAPHIC MAP (1929)	Appendix
Drawn By:	**Scale:** 1" = 2000'		DFSS Bronzeville Regional Senior Center 4711-4755 S Calumet Avenue Chicago, Illinois 60653	C
Checked By:	**File Name:** 25070900136			
Approved By:	**Date:** 2025-07-09			

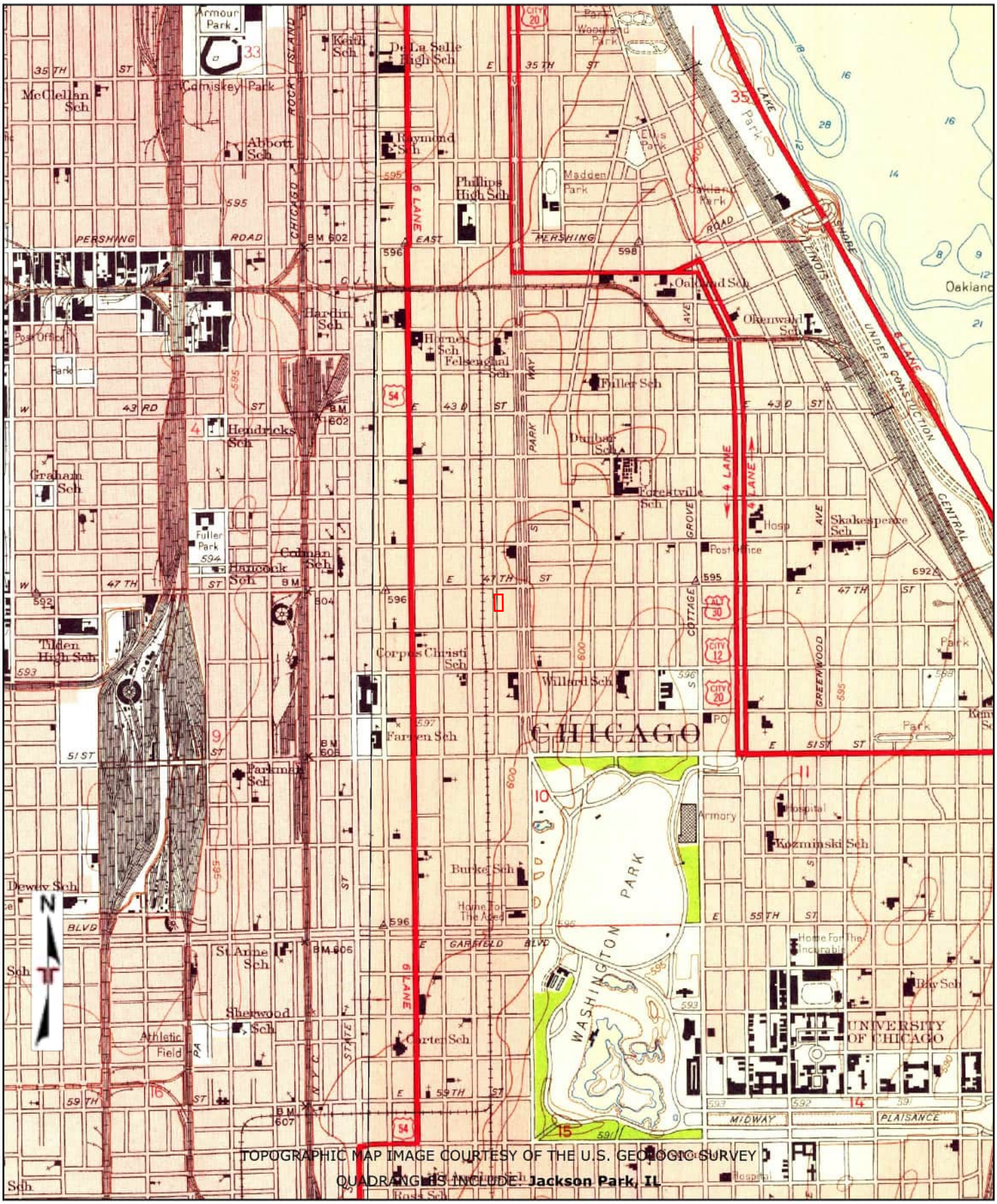

TOPOGRAPHIC MAP IMAGE COURTESY OF THE U.S. GEOLOGIC SURVEY

QUADRANGLES INCLUDE: **Jackson Park, IL**

Project Manager:	**Project No:** 11257129	Terracon 192 Exchange Blvd Glendale Heights, Illinois 61039	TOPOGRAPHIC MAP (1953) DFSS Bronzeville Regional Senior Center 4711-4755 S Calumet Avenue Chicago, Illinois 60653	Appendix C
Drawn By:	**Scale:** 1" = 2000'			
Checked By:	**File Name:** 25070900136			
Approved By:	**Date:** 2025-07-09			

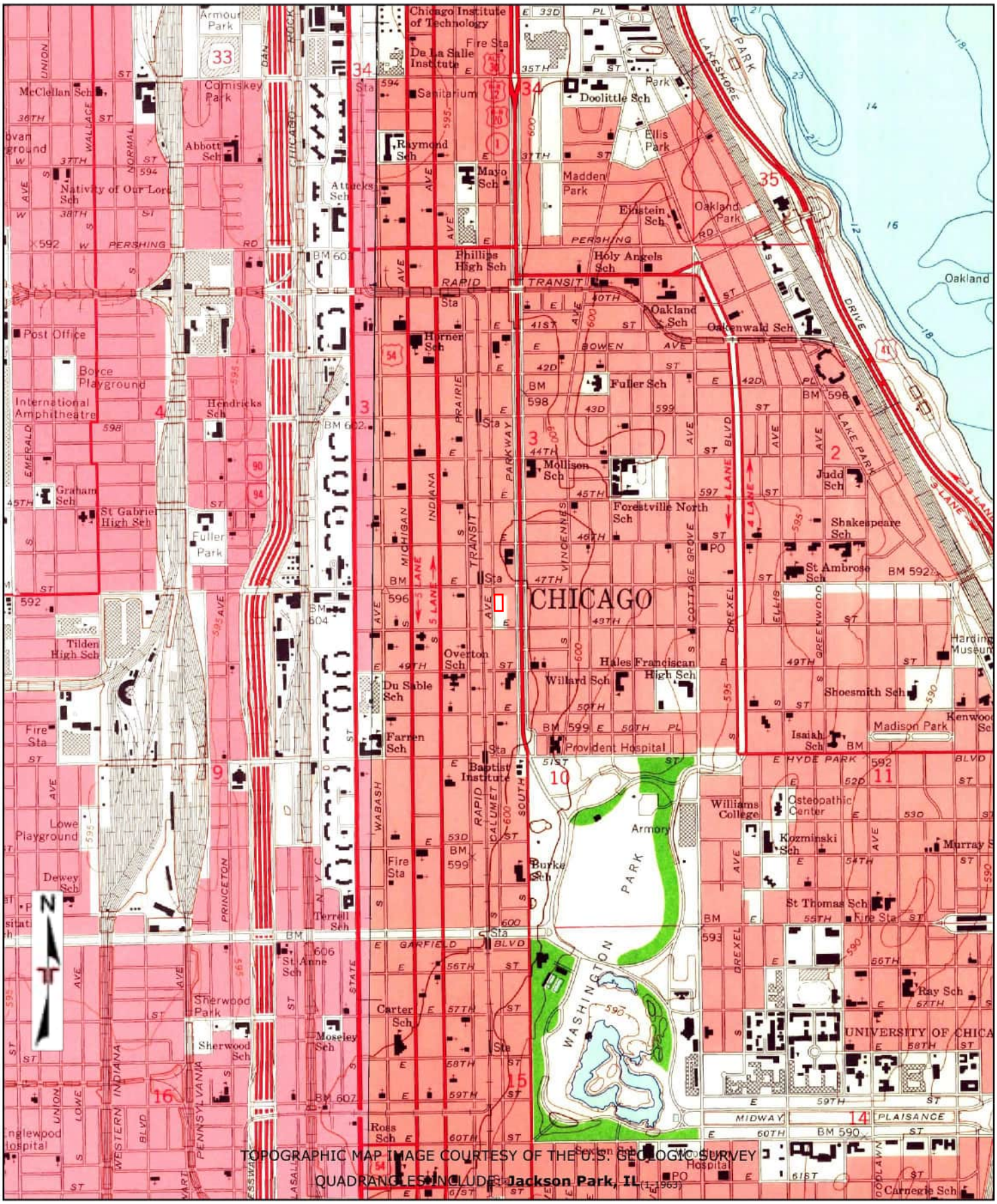

TOPOGRAPHIC MAP IMAGE COURTESY OF THE U.S. GEOLOGIC SURVEY

QUADRANGLES INCLUDE: **Jackson Park, IL** (1963)

Project Manager:	**Project No:** 11257129
Drawn By:	**Scale:** 1" = 2000'
Checked By:	**File Name:** 25070900136
Approved By:	**Date:** 2025-07-09

Terracon

192 Exchange Blvd
Glendale Heights, Illinois 61039

TOPOGRAPHIC MAP (1963)

DFSS Bronzeville Regional Senior Center

4711-4755 S Calumet Avenue

Chicago, Illinois 60653

Appendix

C

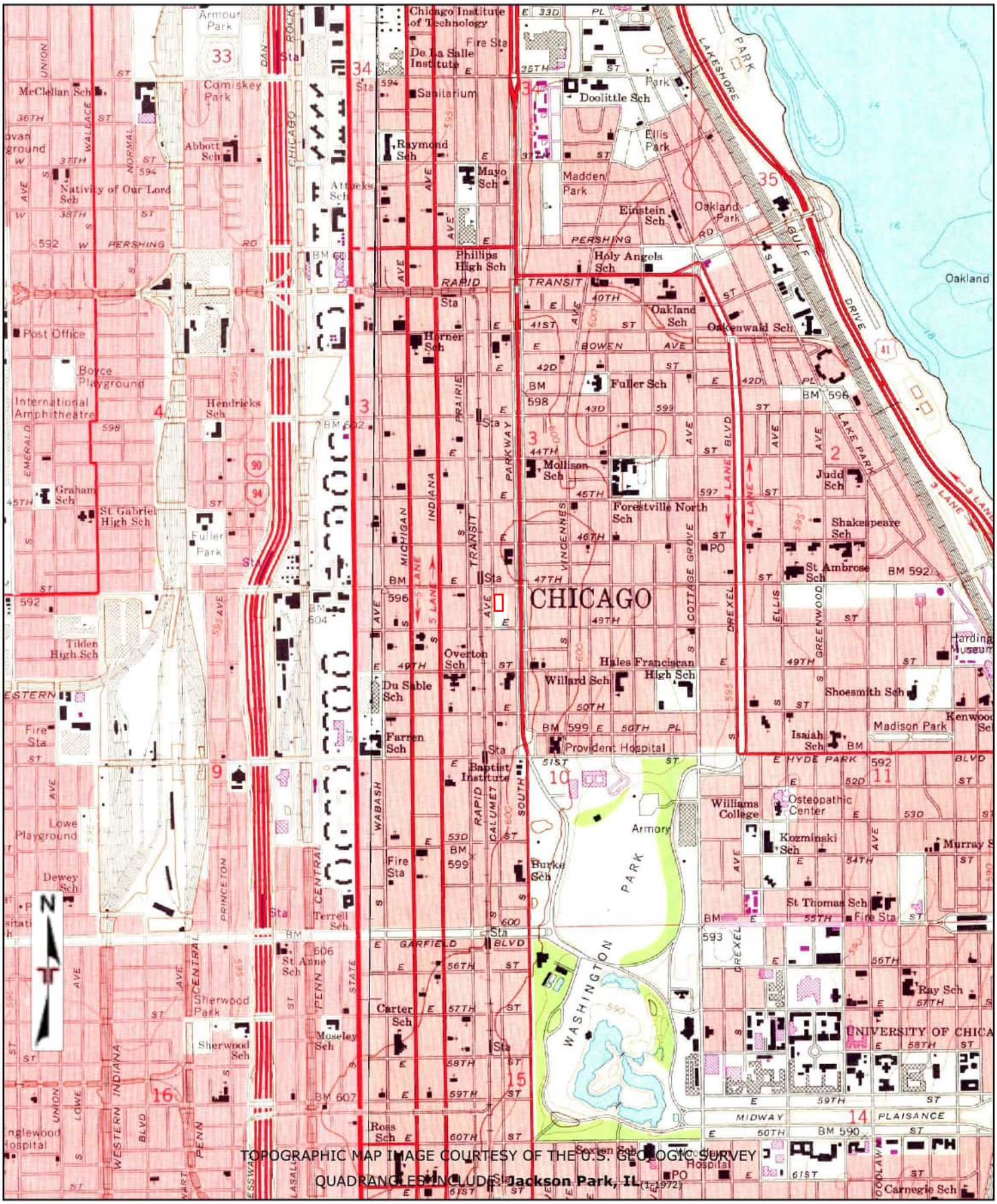

TOPOGRAPHIC MAP IMAGE COURTESY OF THE U.S. GEOLOGIC SURVEY

QUADRANGLE(S) INCLUDE: **Jackson Park, IL** (1:24,000, 1972)

Project Manager:	**Project No:** 11257129
Drawn By:	**Scale:** 1" = 2000'
Checked By:	**File Name:** 25070900136
Approved By:	**Date:** 2025-07-09

Terracon

192 Exchange Blvd
Glendale Heights, Illinois 61039

TOPOGRAPHIC MAP (1972)

DFSS Bronzeville Regional Senior Center
4711-4755 S Calumet Avenue
Chicago, Illinois 60653

Appendix

C

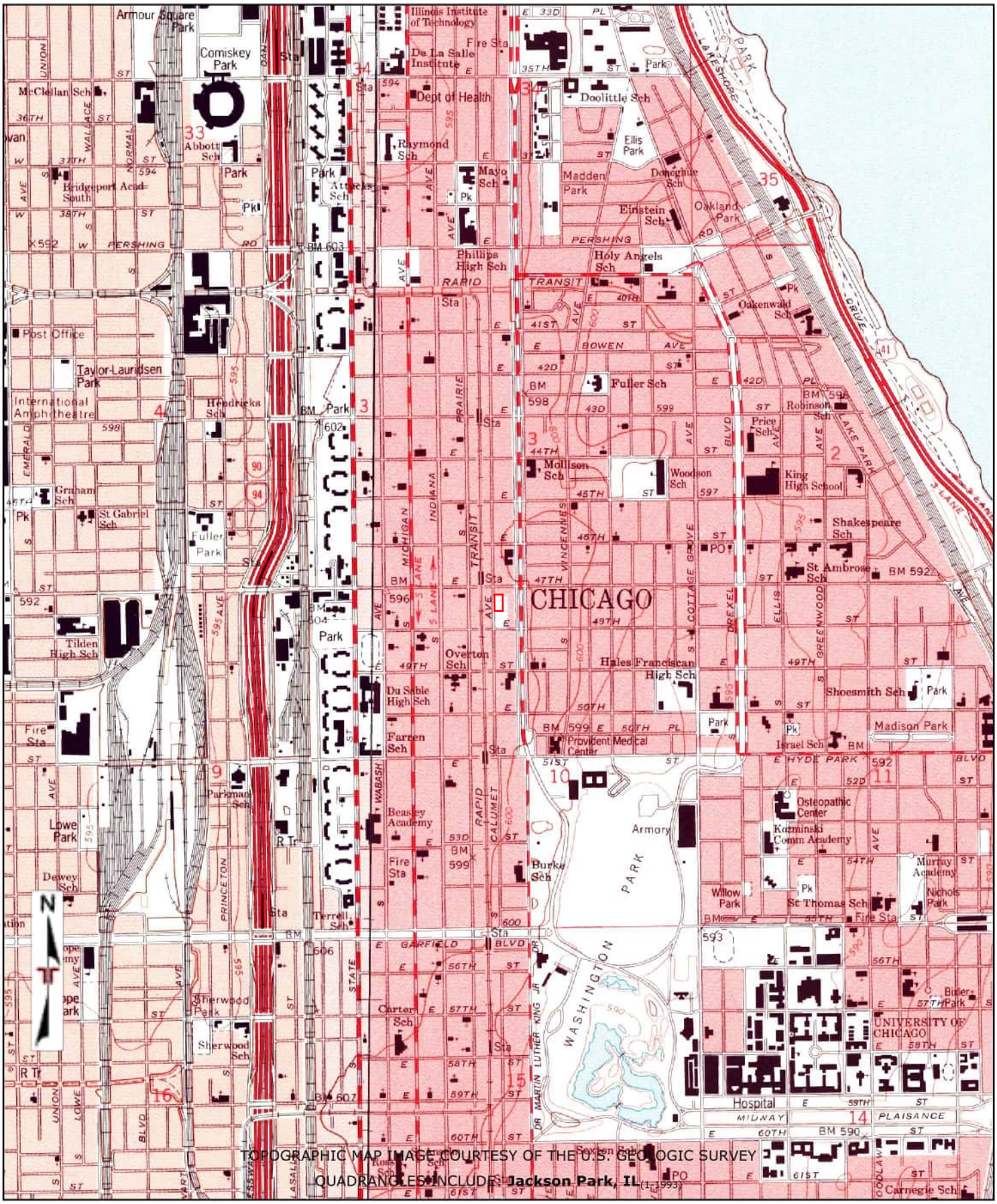

TOPOGRAPHIC MAP IMAGE COURTESY OF THE U.S. GEOLOGIC SURVEY

QUADRANGLES INCLUDE: **Jackson Park, IL** (1:1993)

Project Manager:	**Project No:** 11257129
Drawn By:	**Scale:** 1" = 2000'
Checked By:	**File Name:** 25070900136
Approved By:	**Date:** 2025-07-09

Terracon

192 Exchange Blvd
Glendale Heights, Illinois 61039

TOPOGRAPHIC MAP (1993)

DFSS Bronzeville Regional Senior Center

4711-4755 S Calumet Avenue

Chicago, Illinois 60653

Appendix

C

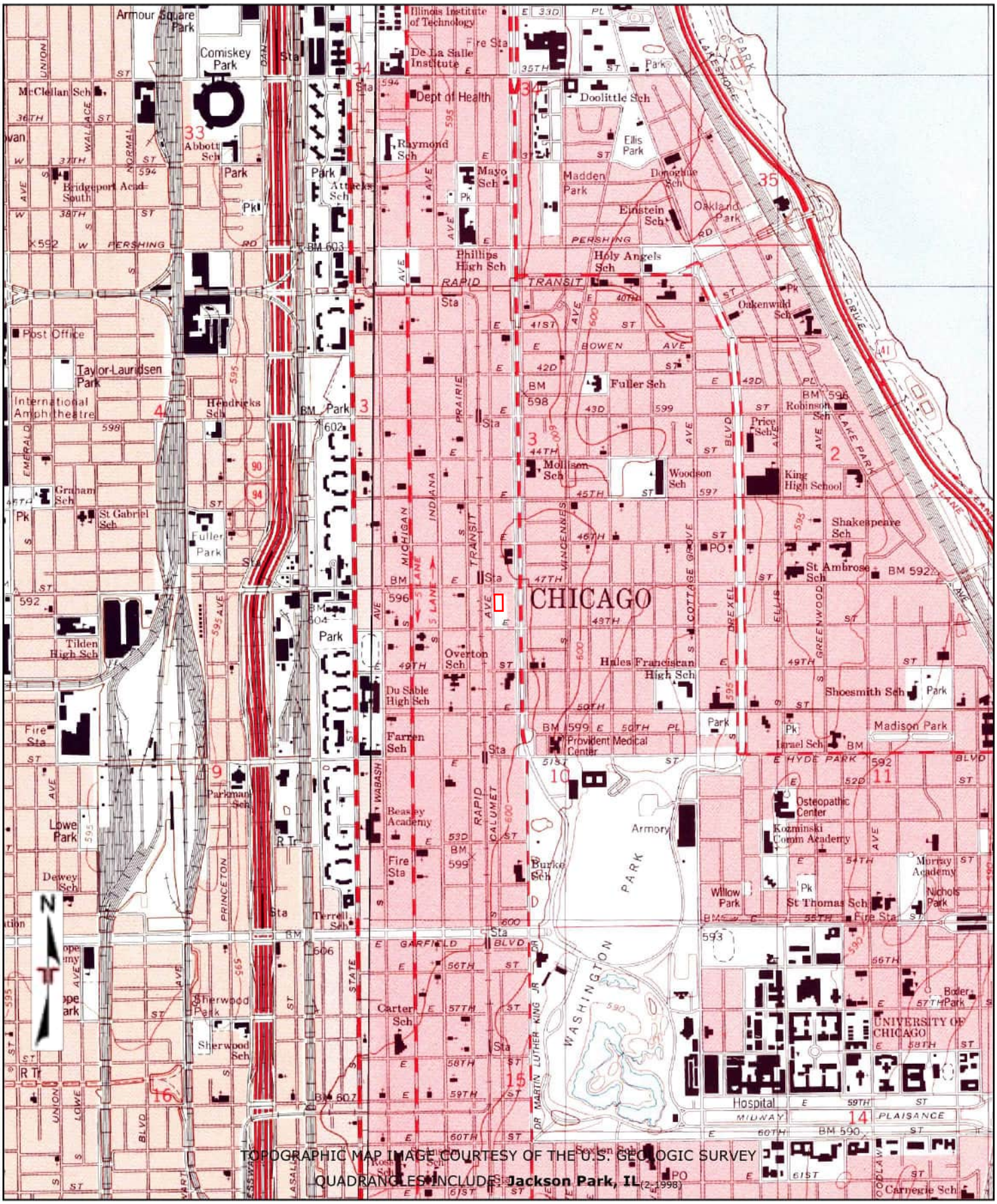

TOPOGRAPHIC MAP IMAGE COURTESY OF THE U.S. GEOLOGIC SURVEY

QUADRANGLES INCLUDE: **Jackson Park, IL** (2-1998)

Project Manager:	**Project No:** 11257129	Terracon	TOPOGRAPHIC MAP (1998)	Appendix
Drawn By:	**Scale:** 1" = 2000'	192 Exchange Blvd Glendale Heights, Illinois 61039	DFSS Bronzeville Regional Senior Center 4711-4755 S Calumet Avenue Chicago, Illinois 60653	C
Checked By:	**File Name:** 25070900136			
Approved By:	**Date:** 2025-07-09			

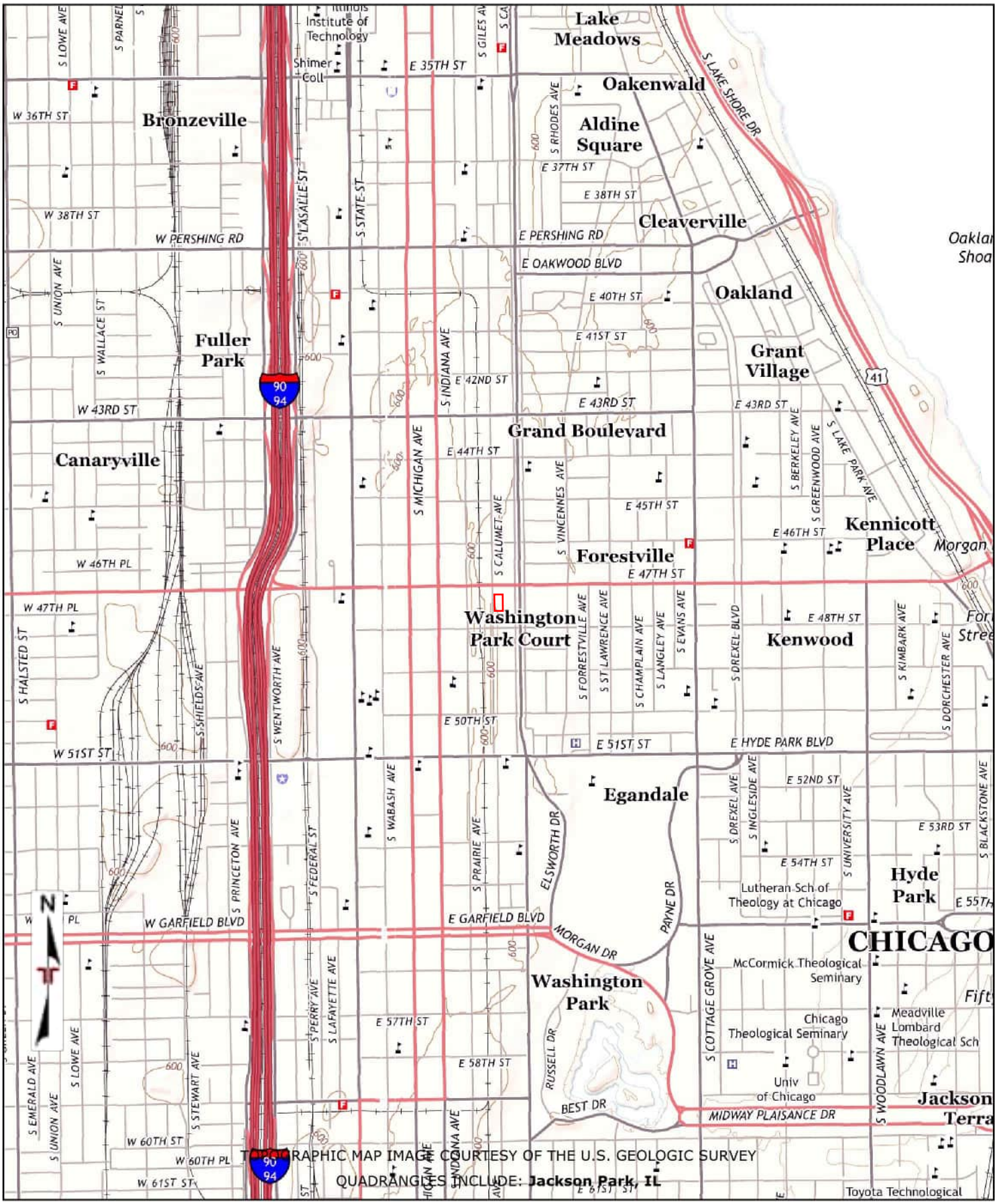

TOPOGRAPHIC MAP IMAGE COURTESY OF THE U.S. GEOLOGIC SURVEY

QUADRANGLES INCLUDE: **Jackson Park, IL**

Project Manager:	**Project No:** 11257129	Terracon 192 Exchange Blvd Glendale Heights, Illinois 61039	TOPOGRAPHIC MAP (2015)	Appendix
Drawn By:	**Scale:** 1" = 2000'		DFSS Bronzeville Regional Senior Center 4711-4755 S Calumet Avenue Chicago, Illinois 60653	C
Checked By:	**File Name:** 25070900136			
Approved By:	**Date:** 2025-07-09			

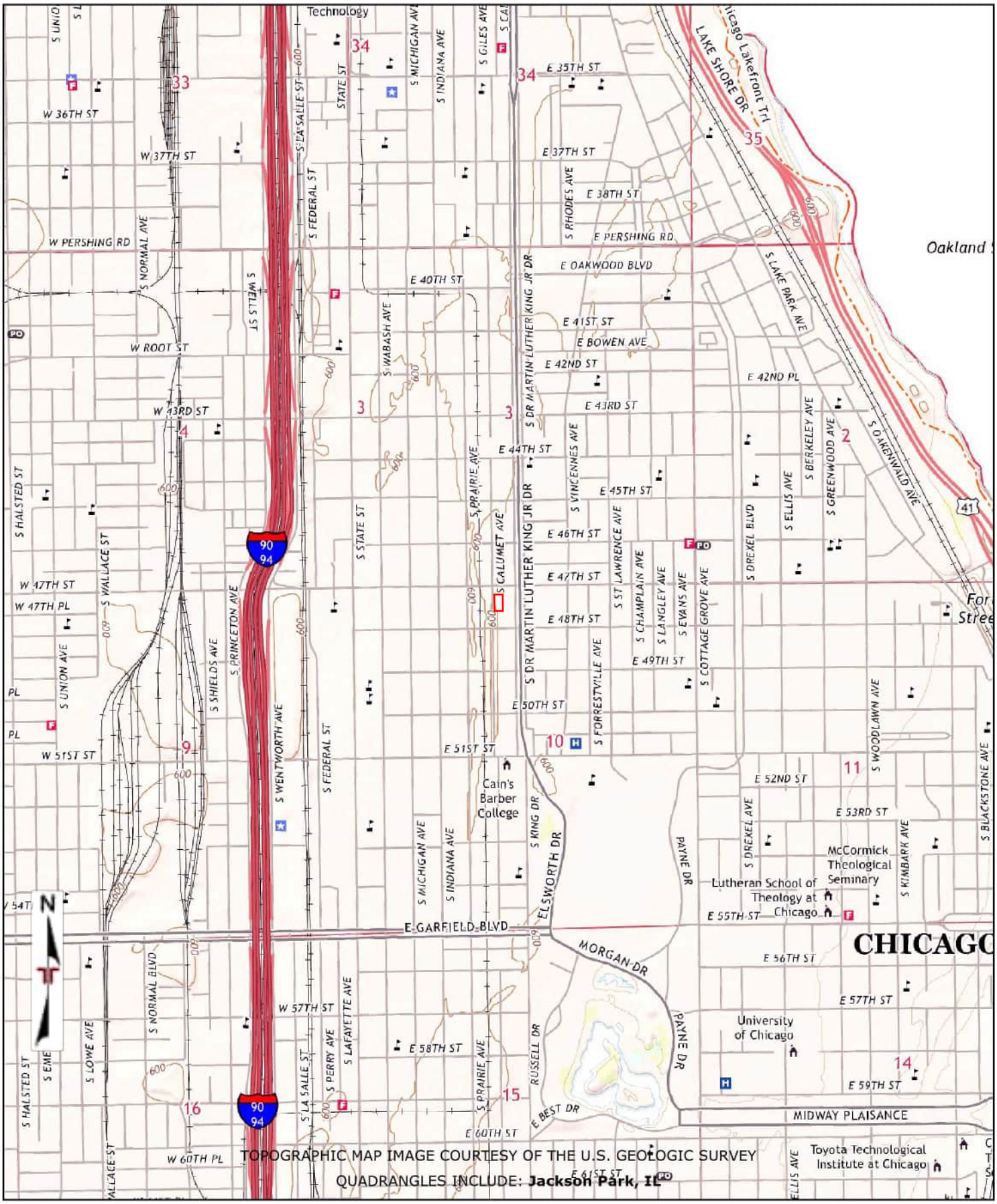

Project Manager:	**Project No:** 11257129	Terracon 192 Exchange Blvd Glendale Heights, Illinois 61039	TOPOGRAPHIC MAP (2021) DFSS Bronzeville Regional Senior Center 4711-4755 S Calumet Avenue Chicago, Illinois 60653	Appendix C
Drawn By:	**Scale:** 1" = 2000'			
Checked By:	**File Name:** 25070900136			
Approved By:	**Date:** 2025-07-09			

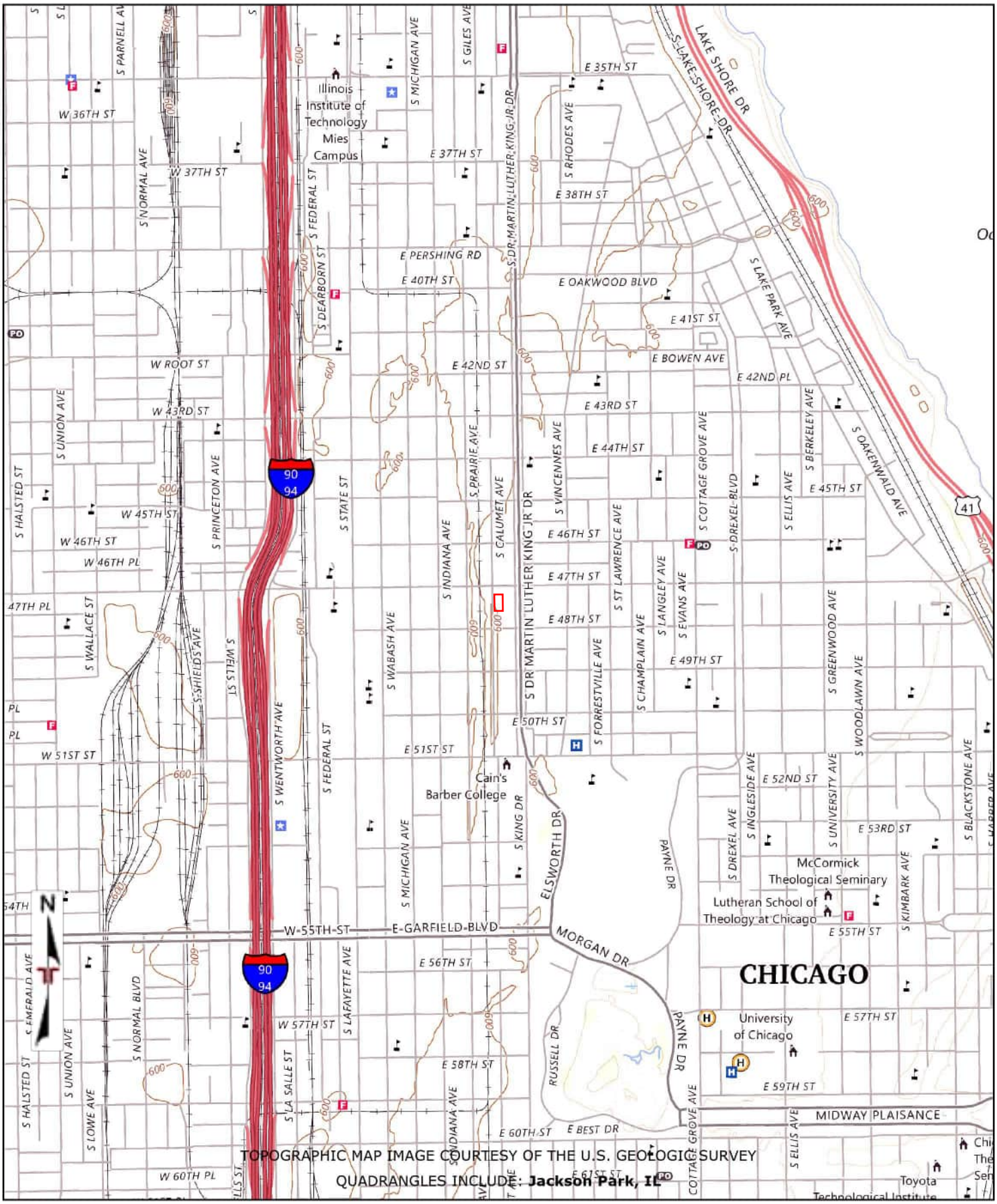

TOPOGRAPHIC MAP IMAGE COURTESY OF THE U.S. GEOLOGIC SURVEY
QUADRANGLES INCLUDE: **Jackson Park, IL**

Project Manager:	**Project No:** 11257129	Terracon 192 Exchange Blvd Glendale Heights, Illinois 61039	TOPOGRAPHIC MAP (2024) DFSS Bronzeville Regional Senior Center 4711-4755 S Calumet Avenue Chicago, Illinois 60653	Appendix C
Drawn By:	**Scale:** 1" = 2000'			
Checked By:	**File Name:** 25070900136			
Approved By:	**Date:** 2025-07-09			

FIRE INSURANCE MAPS

Project Property: DFSS Regional Senior Center
4711-4755 S Calumet Avenue Chicago IL 60653
Project No: 11257129
Requested By: Terracon
Order No: 25070900136
Date Completed: July 09, 2025

Environmental Risk Information Services
A division of Glacier Media Inc.
1.866.517.5204 | info@erisinfo.com | erisinfo.com

Listed below, please find the results of our search for historic fire insurance maps from our in-house collection, performed in conjuction with your ERIS report.

Date	City	State	Volume	Sheet Number(s)
1925	Chicago	Illinois	14	38, 39, 40, 48, 49, 50
1950	Chicago	Illinois	14	38, 39, 40, 48, 49, 50
1975	Chicago	Illinois	14	38, 39, 40, 48, 49, 50
1988	Chicago	Illinois	14	38, 39, 40, 48, 49, 50

Individual Fire Insurance Maps for the subject property and/or adjacent sites are included with the ERIS environmental database report to be used for research purposes only and cannot be resold for any other commercial uses other than for use in a Phase I environmental assessment.

Fire Insurance Map

1925

Address: 4711-4755 S Calumet Avenue Chicago IL 60653

38	39	40
48	49	50

Map sheet(s):
Volume 14: 38,39,40,48,49,50;

Order Number 25070900136

ERIS

Fire Insurance Map

1950

N

0 175 350 700

Feet

Address: 4711-4755 S Calumet Avenue Chicago IL 60653

38	39	40
48	49	50

Map sheet(s):
Volume 14: 38,39,40,48,49,50;

Order Number 25070900136

ERIS

Fire Insurance Map

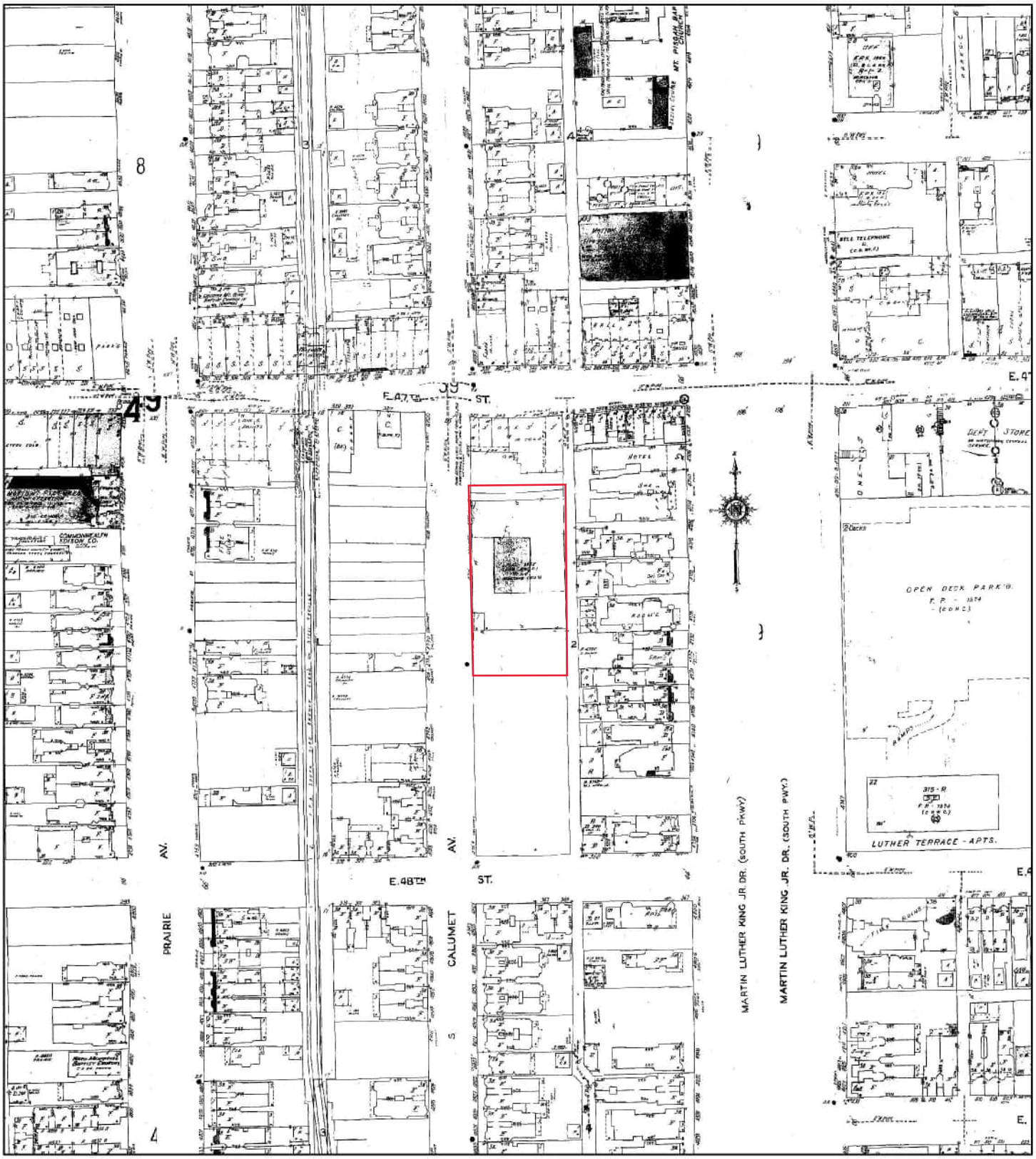

1975

Address: 4711-4755 S Calumet Avenue Chicago IL 60653

N

0 175 350 700

Feet

38	39	40
48	49	50

Map sheet(s):
Volume 14: 38,39,40,48,49,50;

Order Number 25070900136

ERIS

Fire Insurance Map

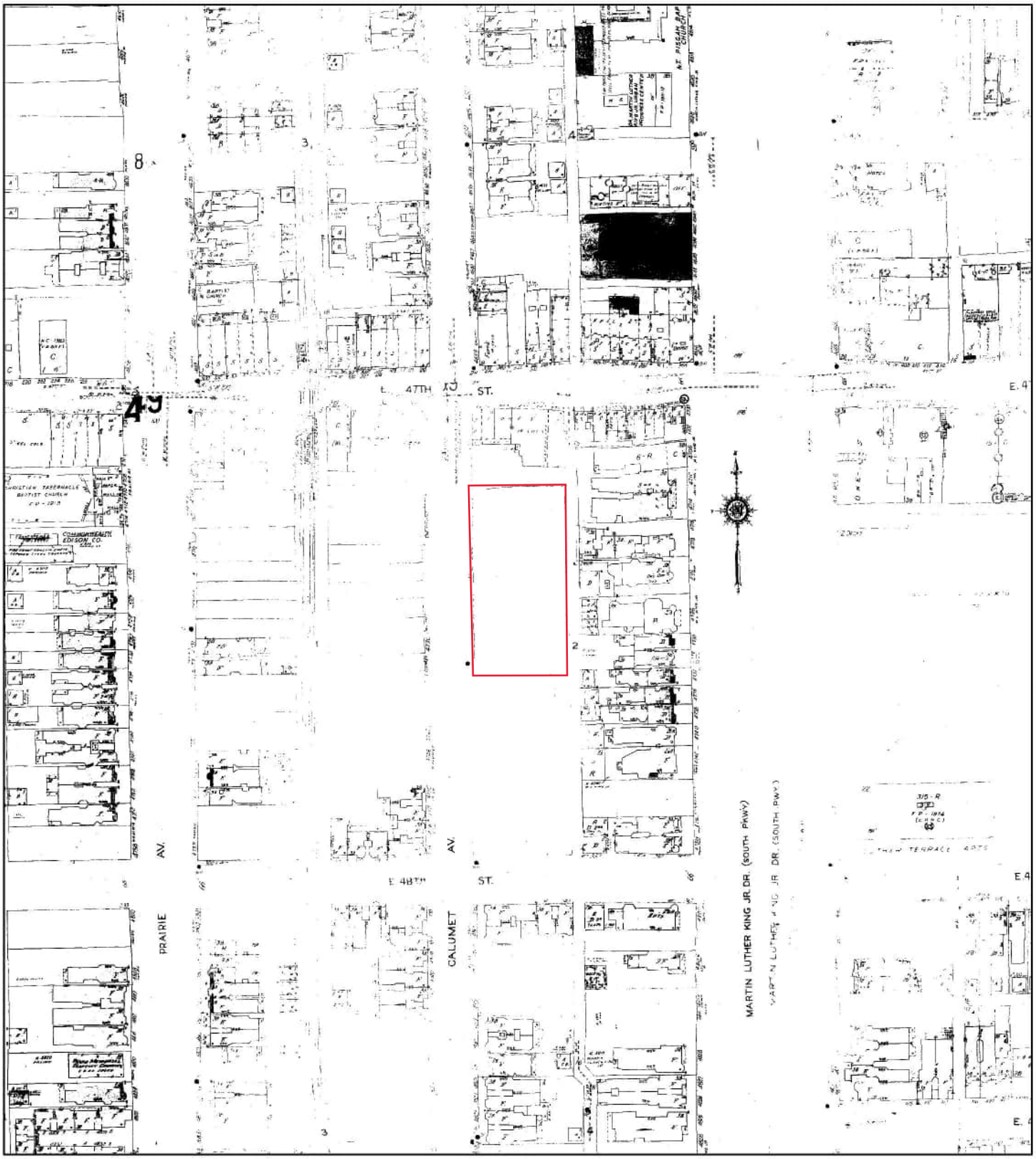

1988

N

0 175 350 700

Feet

Address: 4711-4755 S Calumet Avenue Chicago IL 60653

38	39	40
48	49	50

Map sheet(s):
Volume 14: 38,39,40,48,49,50;

Order Number 25070900136

ERIS

CITY DIRECTORY

Project Property:	*DFSS Regional Senior Center* *4711-4755 S Calumet Avenue* *Chicago,IL 60653*
Project No:	*11257129*
Requested By:	*Terracon*
Order No:	*25070900136*
Date Completed:	*July 16, 2025*

Environmental Risk Information Services
A division of Glacier Media Inc.
1.866.517.5204 | info@erisinfo.com | erisinfo.com

July 16, 2025
RE: CITY DIRECTORY RESEARCH
4711-4755 S Calumet Avenue
Chicago,IL 60653

Thank you for contacting ERIS for an City Directory Search for the site described above. Our staff has conducted a reverse listing City Directory search to determine prior occupants of the subject site and adjacent properties. We have provided the nearest addresses(s) when adjacent addresses are not listed. If we have searched a range of addresses, all addresses in that range found in the Directory are included.

Note: Reverse Listing Directories generally are focused on more highly developed areas. Newly developed areas may be covered in the more recent years, but the older directories will tend to cover only the "central" parts of the city. To complete the search, we have either utilized the ACPL, Library of Congress, State Archives, and/or a regional library or history center as well as multiple digitized directories. These do not claim to be a complete collection of all reverse listing city directories produced.

ERIS has made every effort to provide accurate and complete information but shall not be held liable for missing, incomplete or inaccurate information. To complete this search we used the general range(s) below to search for relevant findings. If you believe there are additional addresses or streets that require searching please contact us at 866-517-5204.

Search Criteria:
220-430 of E 47th St
220-430 of E 48th St
4630-4830 of S Calumet Ave
Search Notes:

Search Results Summary

Date	Source	Comment
2024	DIGITAL BUSINESS DIRECTORY	
2023	DIGITAL BUSINESS DIRECTORY	
2020	DIGITAL BUSINESS DIRECTORY	
2016	DIGITAL BUSINESS DIRECTORY	
2012	DIGITAL BUSINESS DIRECTORY	
2008	DIGITAL BUSINESS DIRECTORY	
2003	DIGITAL BUSINESS DIRECTORY	
2000	DIGITAL BUSINESS DIRECTORY	
1996	HAINES	
1991	HAINES	
1986	HAINES	
1981	HAINES	
1978	HAINES	
1973	HAINES	
1971	HAINES	
1965	REUBEN H DONNELLEY CO	
1960	REUBEN H DONNELLEY CO	
1955	REUBEN H DONNELLEY CO	
1952	CHICAGO CROSS REFERENCE ASSOCIATION INC	
1928-29	POLKS	

2024 E 47TH ST

SOURCE: DIGITAL BUSINESS DIRECTORY

220 **LOOKING GOOD CHICAGO INC**...*BEAUTY SALONS*
220 **SHAH DOLLAR STATION**...*VARIETY STORES*
221 **INSANE CUTZ**...*BARBERS*
223 **J BEES BIG & TALL**...*MEN'S CLOTHING & FURNISHINGS-RETAIL*
226 **J BEES SPORTSWEAR**...*MEN'S CLOTHING & FURNISHINGS-RETAIL*
227 **HORACE BROY**...*RESIDENTIAL*
233 **IBIZA COUTURE**...*CLOTHING-USED*
234 **TAV 47TH**...*THEATRICAL MANAGERS & PRODUCERS*
303 **NEW VOGUE**...*WOMEN'S APPAREL-RETAIL*
306 **VILLA**...*SHOES-RETAIL*
308 **EXCLUSIVE CLOTHING INC**...*MEN'S CLOTHING & FURNISHINGS-RETAIL*
310 **47TH & CALUMET CURRENCY EXCH**...*CURRENCY EXCHANGES*
316 **NEW YORK DELI INC**...*CONVENIENCE STORES*
318 **DON'S HOT DOGS**...*RESTAURANTS*
323 **SHOE AVENUE**...*SHOES-RETAIL*
325 **SALON THREE TWO FIVE**...*BEAUTY SALONS*
326 **KIM'S MENSWEAR**...*MEN'S CLOTHING & FURNISHINGS-RETAIL*
328 **CALUMET AVENUE FURN & DISC MKT**...*FURNITURE-DEALERS-RETAIL*
338 **CITY SPORTS**...*SHOES-RETAIL*
338 **PALM USA**...*SPORTING GOODS-RETAIL*
339 **BOOST MOBILE AUTH RETAILER**...*CELLULAR TELEPHONES (SERVICES)*
339 **BOOST MOBILE LOCAL BY MOBILE**...*CELLULAR TELEPHONES-EQUIPMENT & SUPLS*
339 **MOBILE MERCHANT INC**...*CELLULAR TELEPHONES (SERVICES)*
339 **PAYLESS WIRELESS**...*CELLULAR TELEPHONES-EQUIPMENT & SUPLS*
342 **BEST BEAUTY SUPPLY**...*BEAUTY SALON EQUIPMENT & SUPPLIES (WHOLESALE*
342 **K JEWELRY**...*JEWELERS-RETAIL*
347 **STREET WEAR INC**...*DEPARTMENT STORES*
349 **MAGGIE GYROS & CHICKEN**...*RESTAURANTS*
350 **GYRO 47**...*RESTAURANTS*
358 **B LUXE STUDIO INC**...*DANCING SUPPLIES*
358 **LUXE B INC**...*RETAIL SHOPS*
358 **LUXURY BOUTIQUE**...*BOUTIQUE ITEMS-RETAIL*
428 **NOUVEAU RICHE ARTISTRY**...*ARTISTS-COMMERCIAL*
428 **TUTHE FINALE**...*NONCLASSIFIED ESTABLISHMENTS*

2024 E 48TH ST

SOURCE: DIGITAL BUSINESS DIRECTORY

320 **CARMELITA DEMUS**...*RESIDENTIAL*
320 **DARIEN FORD**...*RESIDENTIAL*
320 **DIANE FORD**...*RESIDENTIAL*
320 **TAMIKA LEE**...*RESIDENTIAL*
349 **ANGELA ROGERS**...*RESIDENTIAL*
349 **JENNIFER BROOKS**...*RESIDENTIAL*
417 **ANTONIO YOUNG**...*RESIDENTIAL*
417 **MARIAH BRANDON**...*RESIDENTIAL*
421 **LISA SAMPSON**...*RESIDENTIAL*
425 **ROSE BROOKS**...*RESIDENTIAL*
429 **MAE PEALS**...*RESIDENTIAL*

2024 S CALUMET AVE

SOURCE: DIGITAL BUSINESS DIRECTORY

4631 **BROOKE KELLEY**...*RESIDENTIAL*
4631 **BRSHAY JOHNSON**...*RESIDENTIAL*
4631 **ERIKA FLOWERS**...*RESIDENTIAL*
4633 **WENDY WILLIAMS**...*RESIDENTIAL*
4635 **BOSEDE BADA**...*RESIDENTIAL*
4637 **CAMILLE HERRON**...*RESIDENTIAL*
4716 **POWERS SONS CO**...*NONCLASSIFIED ESTABLISHMENTS*
4724 **VERONICA MALLORY**...*RESIDENTIAL*
4736 **ALEXANDRA LEPE**...*RESIDENTIAL*
4742 **KELLY PLEASANCE**...*RESIDENTIAL*
4744 **JESSICA BEALER**...*RESIDENTIAL*
4744 **LAVERNE MCCOY**...*RESIDENTIAL*
4750 **MEHLANBEAUTY**...*SKIN TREATMENTS*
4756 **CAMERON GRAHAM**...*RESIDENTIAL*
4756 **CLYTEE SMITH**...*RESIDENTIAL*
4758 **JAMES HARRIS**...*RESIDENTIAL*
4800 **PAULETTE THIGPEN**...*RESIDENTIAL*
4801 **DANYELLE POSTON**...*RESIDENTIAL*
4801 **MARLYNN GRADY**...*RESIDENTIAL*
4801 **RAY JONES**...*RESIDENTIAL*
4806 **ALBERT POWELL**...*RESIDENTIAL*
4806 **WICKED MUSIC PRODUCTION**...*RECORDING STUDIOS*
4808 **REGINA DOWELL**...*RESIDENTIAL*
4812 **LATONIA KYLE**...*RESIDENTIAL*
4812 **RUKIYA KYLE**...*RESIDENTIAL*
4812 **RUTH BROWN**...*RESIDENTIAL*
4812 **RUTHS HOMEBASED DAY CARE**...*CHILD CARE SERVICE*
4814 **GWENDOLYN DAVIS**...*RESIDENTIAL*
4821 **CHRISTOPHER BUCHANAN**...*RESIDENTIAL*
4821 **LARRY STEWART**...*RESIDENTIAL*

2023 E 47TH ST

SOURCE: DIGITAL BUSINESS DIRECTORY

221 **INSANE CUTZ**...*BARBERS*
225 **DIRTY TIFF'S CAFE**...*RESTAURANTS*
226 **J BEES SPORTSWEAR**...*SPORTSWEAR-RETAIL*
227 **ARTESIAN DENTAL CTR**...*DENTISTS*
233 **IBIZA COUTURE**...*CLOTHING-USED*
234 **TAV 47TH**...*THEATRICAL MANAGERS & PRODUCERS*
303 **NEW VOGUE**...*WOMEN'S APPAREL-RETAIL*
306 **VILLA**...*SHOES-RETAIL*
308 **EXCLUSIVE CLOTHING INC**...*MEN'S CLOTHING & FURNISHINGS-RETAIL*
310 **47TH CALUMET CURRENCY EXCH**...*CURRENCY EXCHANGES*
315 **ARISTO FOOD LIQUORS INC**...*GROCERS-RETAIL*
316 **NEW YORK DELI INC**...*CONVENIENCE STORES*
323 **SHOE AVENUE**...*SHOES-RETAIL*
326 **KIM'S MENSWEAR**...*MEN'S CLOTHING & FURNISHINGS-RETAIL*
328 **CALUMET AVENUE FURN DISC MKT**...*FURNITURE-DEALERS-RETAIL*
338 **CITY SPORTS**...*SPORTING GOODS-RETAIL*
339 **BOOST MOBILE AUTH RETAILER**...*CELLULAR TELEPHONES (SERVICES)*
339 **BOOST MOBILE LOCAL BY MOBILE**...*CELLULAR TELEPHONES-EQUIPMENT & SUPLS*
339 **MOBILE MERCHANT INC**...*CELLULAR TELEPHONES (SERVICES)*
339 **PAYLESS WIRELESS**...*CELLULAR TELEPHONES (SERVICES)*
342 **BEST BEAUTY SUPPLY**...*COSMETICS & PERFUMES-RETAIL*
342 **K JEWELRY**...*JEWELERS-RETAIL*
347 **STREET WEAR INC**...*DEPARTMENT STORES*
349 **MAGGIE GYROS CHICKEN**...*RESTAURANTS*
350 **GYRO 47**...*RESTAURANTS*
358 **LUXE B INC**...*RETAIL SHOPS*
428 **TUTHE FINALE**...*BEAUTY SALONS*

2023 E 48TH ST

SOURCE: DIGITAL BUSINESS DIRECTORY

320 **BERNITA BUSH**...*RESIDENTIAL*
320 **CARMELITA DEMUS**...*RESIDENTIAL*
320 **TAMIKA LEE**...*RESIDENTIAL*
347 **DANA HOWARD**...*RESIDENTIAL*
349 **KATHIE DAVIS**...*RESIDENTIAL*
417 **MARIAH BRANDON**...*RESIDENTIAL*
421 **KEVIN SAMPSON**...*RESIDENTIAL*
427 **CRAIG YARBROUGH**...*RESIDENTIAL*
429 **MAIBELL PEALS**...*RESIDENTIAL*
429 **REGINALD PEALS**...*RESIDENTIAL*

2023 S CALUMET AVE

SOURCE: DIGITAL BUSINESS DIRECTORY

4631 **BROOKE KELLEY**...*RESIDENTIAL*
4633 **WENDY WILLIAMS**...*RESIDENTIAL*
4637 **JUSTIN BOYD**...*RESIDENTIAL*
4742 **KELLY PLEASANCE**...*RESIDENTIAL*
4750 **MEHLANBEAUTY**...*SKIN TREATMENTS*
4752 **SANDREA SMITH**...*RESIDENTIAL*
4756 **LAURA EVERSOLE**...*RESIDENTIAL*
4801 **DAZIJHA GRAY**...*RESIDENTIAL*
4801 **RAY JONES**...*RESIDENTIAL*
4806 **WICKED MUSIC PRODUCTION**...*RECORDING STUDIOS*
4812 **JOHNNIE PROPHET**...*RESIDENTIAL*
4812 **LATONIA KYLE**...*RESIDENTIAL*
4812 **LAURA GILMORE**...*RESIDENTIAL*
4812 **RUTH BROWN**...*RESIDENTIAL*
4812 **RUTHS HOMEBASED DAY CARE**...*CHILD CARE SERVICE*
4814 **BETTY LEWIS**...*RESIDENTIAL*
4814 **EURWIN LEWIS**...*RESIDENTIAL*
4821 **CHRISTOPHER BUCHANAN**...*RESIDENTIAL*
4821 **EVELYN BUCHANAN**...*RESIDENTIAL*
4821 **LARRY STEWART**...*RESIDENTIAL*
4823 **RHONDA CONNER**...*RESIDENTIAL*

2020 E 47TH ST

SOURCE: DIGITAL BUSINESS DIRECTORY

221 **INSANE CUTZ**...*BARBERS*
225 **DRAGON EXPRESS**...*RESTAURANTS*
226 **J BEES SPORTSWEAR**...*SPORTSWEAR-RETAIL*
227 **ARTESIAN DENTAL CTR**...*DENTISTS*
231 **CRICKET WIRELESS AUTH RETAILER**...*CELLULAR TELEPHONES (SERVICES)*
231 **R S MOBILE**...*CELLULAR TELEPHONES (SERVICES)*
233 **IBIZA COUTURE**...*CLOTHING-USED*
234 **TAV 47TH**...*THEATRICAL MANAGERS & PRODUCERS*
300 **SHELLY'S LOAN JEWELRY CO**...*PAWNBROKERS*
303 **NEW VOGUE**...*WOMEN'S APPAREL-RETAIL*
306 **VILLA**...*SHOES-RETAIL*
308 **EXCLUSIVE CLOTHING INC**...*MEN'S CLOTHING & FURNISHINGS-RETAIL*
310 **47TH CALUMET CURRENCY EXCH**...*CURRENCY EXCHANGES*
315 **ARISTO FOOD LIQUORS INC**...*GROCERS-RETAIL*
316 **NEW YORK DELI INC**...*CONVENIENCE STORES*
323 **SHOE AVENUE**...*SHOES-RETAIL*
326 **KIM'S MENSWEAR**...*MEN'S CLOTHING & FURNISHINGS-RETAIL*
328 **CALUMET AVENUE FURN DISC MKT**...*FURNITURE-DEALERS-RETAIL*
339 **BOOST MOBILE LOCAL BY MOBILE**...*CELLULAR TELEPHONES-EQUIPMENT & SUPLS*
339 **MOBILE MERCHANT INC**...*CELLULAR TELEPHONES (SERVICES)*
339 **PAYLESS WIRELESS**...*CELLULAR TELEPHONES (SERVICES)*
342 **BEST BEAUTY SUPPLY**...*COSMETICS & PERFUMES-RETAIL*
342 **K JEWELRY**...*JEWELERS-RETAIL*
347 **STREET WEAR INC**...*DEPARTMENT STORES*
349 **MAGGIE GYROS CHICKEN**...*RESTAURANTS*
350 **GYRO 47**...*RESTAURANTS*
358 **LUXE B INC**...*RETAIL SHOPS*
428 **TUTHE FINALE**...*BEAUTY SALONS*

2020 E 48TH ST

SOURCE: DIGITAL BUSINESS DIRECTORY

320 **BERNITA BUSH**...*RESIDENTIAL*
320 **CARMELITA DEMUS**...*RESIDENTIAL*
320 **TAMIKA LEE**...*RESIDENTIAL*
349 **KATHIE DAVIS**...*RESIDENTIAL*
417 **MARLON BRANDON**...*RESIDENTIAL*
427 **CRAIG YARBROUGH**...*RESIDENTIAL*
429 **MAIBELL PEALS**...*RESIDENTIAL*

2020 S CALUMET AVE

SOURCE: DIGITAL BUSINESS DIRECTORY

4633 **WENDY WILLIAMS**...*RESIDENTIAL*
4637 **JUSTIN BOYD**...*RESIDENTIAL*
4750 **MEHLANBEAUTY**...*SKIN TREATMENTS*
4801 **RAY JONES**...*RESIDENTIAL*
4806 **WICKED MUSIC PRODUCTION**...*NONCLASSIFIED ESTABLISHMENTS*
4806 **WICKED MUSIC PRODUCTION**...*RECORDING STUDIOS*
4812 **JOHNNIE PROPHET**...*RESIDENTIAL*
4812 **LATONIA KYLE**...*RESIDENTIAL*
4812 **LAURA GILMORE**...*RESIDENTIAL*
4812 **RUTH BROWN**...*RESIDENTIAL*
4812 **RUTHS HOMEBASED DAY CARE**...*CHILD CARE SERVICE*
4814 **BETTY LEWIS**...*RESIDENTIAL*
4814 **EURWIN LEWIS**...*RESIDENTIAL*
4821 **CHRISTOPHER BUCHANAN**...*RESIDENTIAL*
4821 **LARRY STEWART**...*RESIDENTIAL*
4823 **RHONDA CONNER**...*RESIDENTIAL*

2016 E 47TH ST

SOURCE: DIGITAL BUSINESS DIRECTORY

220 **LOOKING GOOD CHICAGO INC**...*BEAUTY SALONS*
220 **SHAH DOLLAR STATION**...*ALL OTHER GENERAL MERCHANDISE STORES*
223 **J BEES BIG & TALL**...*MEN'S CLOTHING & FURNISHINGS-RETAIL*
225 **CHINESE WOK**...*RESTAURANTS*
225 **DRAGON EXPRESS**...*RESTAURANTS*
226 **J BEES SPORTSWEAR**...*SPORTSWEAR-RETAIL*
226 **J BEES SPORTSWEAR**...*MEN'S CLOTHING & FURNISHINGS-RETAIL*
227 **ARTESIAN DENTAL CTR**...*DENTISTS*
227 **ARTESIAN DENTAL CTR**...*LABORATORIES-DENTAL*
231 **CRICKET WIRELESS**...*CELLULAR TELEPHONES (SERVICES)*
231 **R S MOBILE**...*CELLULAR TELEPHONES (SERVICES)*
233 **IBIZA COUTURE**...*CLOTHING-USED*
234 **TAV 47TH**...*THEATRICAL MANAGERS & PRODUCERS*
300 **SHELLY'S LOAN & JEWELRY CO**...*PAWNBROKERS*
303 **NEW VOGUE**...*WOMEN'S APPAREL-RETAIL*
306 **VILLA**...*SHOES-RETAIL*
308 **EXCLUSIVE CLOTHING INC**...*MEN'S CLOTHING & FURNISHINGS-RETAIL*
310 **47TH & CALUMET CURRENCY EXCH**...*CURRENCY EXCHANGES*
312 **A B C WIRELESS**...*CELLULAR TELEPHONES (SERVICES)*
315 **ARISTO FOOD & LIQUORS INC**...*GROCERS-RETAIL*
316 **NEW YORK DELI INC**...*CONVENIENCE STORES*
318 **DON'S HOT DOGS**...*RESTAURANTS*
323 **SHOE AVENUE**...*SHOES-RETAIL*
325 **SALON THREE TWO FIVE**...*BEAUTY SALONS*
326 **KIM'S MENSWEAR**...*MEN'S CLOTHING & FURNISHINGS-RETAIL*
328 **CALUMET AVENUE FURN & DISC MKT**...*FURNITURE-DEALERS-RETAIL*
338 **CITY SPORTS**...*SHOES-RETAIL*
338 **PALM USA**...*SPORTING GOODS-RETAIL*
339 **PAYLESS WIRELESS**...*CELLULAR TELEPHONES-EQUIPMENT & SUPLS*
342 **BEST BEAUTY SUPPLY**...*BEAUTY SALONS-EQUIPMENT & SUPLS (WHLS)*
342 **K JEWELRY**...*JEWELERS-RETAIL*
343 **AT DA BARBER SHOP**...*BARBERS*
347 **STREET WEAR INC**...*DEPARTMENT STORES*
347 **STREET WEAR INC**...*CLOTHING-RETAIL*
349 **MAGGIE GYROS & CHICKEN**...*RESTAURANTS*
350 **GYRO 47**...*RESTAURANTS*
358 **LUXURY BOUTIQUE**...*BOUTIQUE ITEMS-RETAIL*
428 **NOUVEAU RICHE ARTISTRY**...*ARTISTS-COMMERCIAL*
428 **TUTHE FINALE**...*NONCLASSIFIED ESTABLISHMENTS*

2016 E 48TH ST

SOURCE: DIGITAL BUSINESS DIRECTORY

225 **CHERBUTI FILMS INC**...*NONCLASSIFIED ESTABLISHMENTS*
320 **CARMELITA DEMUS**...*RESIDENTIAL*
320 **TAMIKA LEE**...*RESIDENTIAL*
322 **SHEILA TRAVIS**...*RESIDENTIAL*
349 **KATHIE DAVIS**...*RESIDENTIAL*
417 **MARLON BRANDON**...*RESIDENTIAL*
427 **CRAIG YARBROUGH**...*RESIDENTIAL*
429 **MAIBELL PEALS**...*RESIDENTIAL*
429 **REGINALD PEALS**...*RESIDENTIAL*

2016 S CALUMET AVE

SOURCE: DIGITAL BUSINESS DIRECTORY

4633 **WENDY WILLIAMS**...*RESIDENTIAL*
4637 **JUSTIN BOYD**...*RESIDENTIAL*
4716 **POWERS SONS CO**...*NONCLASSIFIED ESTABLISHMENTS*
4752 **SANDREA SMITH**...*RESIDENTIAL*
4800 **PAULETTE THIGPEN**...*RESIDENTIAL*
4801 **RAY JONES**...*RESIDENTIAL*
4805 **CORREY SLATER**...*RESIDENTIAL*
4812 **LAURA GILMORE**...*RESIDENTIAL*
4812 **RUTH BROWN**...*RESIDENTIAL*
4812 **RUTHS HOMEBASED DAY CARE**...*DAY CARE CENTERS-ADULT*
4812 **RUTHS HOMEBASED DAY CARE**...*CHILD CARE SERVICE*
4812 **SAMUEL BROWN**...*RESIDENTIAL*
4814 **BETTY LEWIS**...*RESIDENTIAL*
4814 **EURWIN LEWIS**...*RESIDENTIAL*
4821 **CHRISTOPHER BUCHANAN**...*RESIDENTIAL*
4821 **EVELYN BUCHANAN**...*RESIDENTIAL*
4821 **LARRY STEWART**...*RESIDENTIAL*
4823 **RHONDA CONNER**...*RESIDENTIAL*

2012 E 47TH ST

SOURCE: DIGITAL BUSINESS DIRECTORY

220 **LOOKING GOOD CHICAGO INC**...*BEAUTY SALONS*
223 **J BEES BIG & TALL**...*MEN'S CLOTHING & FURNISHINGS-RETAIL*
225 **NEW CHINA CAFE**...*RESTAURANTS*
226 **J BEES SPORTSWEAR**...*MEN'S CLOTHING & FURNISHINGS-RETAIL*
227 **ARTESIAN DENTAL CTR**...*DENTISTS*
227 **BROY, HORACE C DDS**...*DENTISTS*
231 **H&R BLOCK**...*TAX RETURN PREPARATION & FILING*
233 **IBIZA COUTURE**...*CLOTHING-USED*
234 **TAF 47 INC**...*NONCLASSIFIED ESTABLISHMENTS*
234 **TAF 5 INC**...*NONCLASSIFIED ESTABLISHMENTS*
300 **SHELLY'S LOAN & JEWELRY CO**...*PAWNBROKERS*
303 **NEW VOGUE**...*WOMEN'S APPAREL-RETAIL*
306 **SAFA TRADING**...*DEPARTMENT STORES*
308 **EXCLUSIVE CLOTHING INC**...*MEN'S CLOTHING & FURNISHINGS-RETAIL*
310 **47TH & CALUMET CURRENCY EXCH**...*CURRENCY EXCHANGES*
315 **ARISTO FOOD & LIQUORS INC**...*GROCERS-RETAIL*
318 **DON'S HOT DOGS**...*RESTAURANTS*
320 **ABS CELLULAR**...*CELLULAR TELEPHONES (SERVICES)*
323 **SHOE AVENUE**...*SHOES-RETAIL*
325 **SALON THREE TWO FIVE**...*BEAUTY SALONS*
326 **KIM'S MENSWEAR**...*MEN'S CLOTHING & FURNISHINGS-RETAIL*
328 **CALUMET AVENUE FURN & DISC MKT**...*FURNITURE-DEALERS-RETAIL*
338 **PALM USA**...*SPORTING GOODS-RETAIL*
339 **PAYLESS WIRELESS**...*CELLULAR TELEPHONES-EQUIPMENT & SUPLS*
342 **K JEWELRY**...*JEWELERS-RETAIL*
343 **AT DA BARBER SHOP**...*BARBERS*
347 **STREET WEAR INC**...*CLOTHING-RETAIL*
349 **MAGGIE GYROS & CHICKEN**...*RESTAURANTS*
350 **HEEL 2 TOE SHOE SPA**...*SHOES-RETAIL*
350 **TEAZZE**...*NONCLASSIFIED ESTABLISHMENTS*
428 **JAYLA AFRICAN HAIR BRAIDING**...*BEAUTY SALONS*

2012 E 48TH ST

SOURCE: DIGITAL BUSINESS DIRECTORY

225 **CHERBUTI FILMS INC**...*NONCLASSIFIED ESTABLISHMENTS*
417 **KEVIN STEWARD**...*RESIDENTIAL*
427 **JANICE YARBROUGH**...*RESIDENTIAL*

2012 S CALUMET AVE

SOURCE: DIGITAL BUSINESS DIRECTORY

4631 **AMINA BENNETT**...*RESIDENTIAL*
4631 **CARLYLE HAMBLIN**...*RESIDENTIAL*
4631 **CHERISE HAMBLIN**...*RESIDENTIAL*
4812 **RUTHS HOMEBASED DAY CARE**...*CHILD CARE SERVICE*
4814 **BETTY LEWIS**...*RESIDENTIAL*
4823 **CONNER RHONDA**...*RESIDENTIAL*
4823 **CRAIG ROWE**...*RESIDENTIAL*
4823 **GREGORY CONNER**...*RESIDENTIAL*
4823 **PATRICIA ROWE**...*RESIDENTIAL*

2008 E 47TH ST

SOURCE: DIGITAL BUSINESS DIRECTORY

220 **LOOKING GOOD CHICAGO INC**...*HAIRDRESSERS*
221 **FLAWLESS CUTS**...*BARBER SHOPS*
223 **JBEES BIG & TALL**...*MEN'S, BOYS' CL STR*
225 **NEW CHINA CAFE**...*ORIENTAL MENU*
226 **J BEES SPORTSWEAR**...*MEN'S, BOYS' CL STR*
227 **ARTESIAN DENTAL CENTER**...*DENTAL LABORATORY*
227 **ARTESIAN DENTAL CTR**...*DENTISTS OFF,CLINIC*
227 **HORACE C DDS BROY**...*RESIDENTIAL*
231 **H & R BLOCK TAX SVC**...*TAX RETURN PREP SV*
233 **IBIZA COUTURE**...*USED MERCHANDISE*
234 **TAF 47 INC**...*NCLASSIFIABLE ESTAB*
300 **SHELLYS LOAN & JEWELRY CO**...*USED MERCHANDISE*
300 **SHELLYS LOAN AND JEWELRY CO**...*RET JEWELRY RET USED MERCHANDISE*
303 **NEW VOGUE**...*WOMEN'S CL STORES*
303 **NEW VOGUE**...*RET WOMEN'S READY-TO-WEAR APPAREL*
306 **SAFA TRADING**...*DEPARTMENT STORES*
308 **EXCLUSIVE CLOTHING INC**...*MEN'S, BOYS' CL STR*
310 **47TH & CALUMET CURRENCY EXCH**...*DEPOSITORY BANKING SERVICES*
310 **47TH & CALUMET EXCHANGE**...*CURRENCY EXCHANGES*
310 **47TH & CALUMET EXCHANGE**...*FUNCTIONS REL BKG*
312 **47 NAIL SALON**...*MANICURING*
312 **EXPRESS COMMUNICATIONS**...*PAGING & SIGNALING EQUIPMENT & SYSTEMS*
315 **ARISTO FOOD & LIQUORS INC**...*GROCERY STORES*
315 **ARISTO FOOD & LIQUORS INC**...*GROCERS-RETAIL*
316 **PHEASANT BEAUTY SUPPLY**...*RET MISC MERCHANDISE VARIETY STORE*
316 **PHEASANT BEAUTY SUPPLY**...*BEAUTY SALON,BARBERS*
318 **DONS HOTDOGS**...*RESTAURANTS*
318 **DONS HOTDOGS**...*EATING PLACES*
321 **GET FRESH START INC**...*RET CLOTHING*
321 **GET FRESH START INC 2**...*MEN'S CLOTHING & FURNISHINGS-RETAIL*
323 **SHOE AVENUE**...*RET SHOES*
323 **SHOE AVENUE**...*SHOE STORES*
325 **LIMS BEAUTY SUPPLY**...*MFG INDUSTRIES NEC*
326 **KIMS MENSWEAR**...*MEN'S, BOYS' CL STR*
329 **PAYLESS SHOE SOURCE**...*SHOE STORES*
338 **CITY SPORTS**...*SHOE STORES*
339 **PAYLESS WIRELESS**...*CELLULAR PHONE SVCS*
342 **ALPHA BEAUTY SUPPLY**...*WHOL SERVICE ESTABLISHMENT EQUIPMENT*
342 **BEST BEAUTY SUPPLY**...*BEAUTY SALON,BARBERS*
342 **BEST BEAUTY SUPPLY**...*BEAUTY SALONS-EQUIPMENT & SUPLS (WHOL)*
343 **C & C BEAUTY SUPPLY**...*BEAUTY SALONS-EQUIPMENT & SUPLS (WHOL)*
347 **COLLECTION CLOTHING**...*USED MERCHANDISE*
347 **COLLECTION CLOTHING**...*CONSIGNMENT SHOPS*
347 **STREET WEAR INC**...*FAMILY CLOTHING STR*
350 **CISCO NYC**...*SHOE STORES*
350 **CISCOS EAST**...*SHOES-RETAIL*
428 **MBAYE DIOP**...*HAIRDRESSERS*

2008 E 48TH ST

SOURCE: DIGITAL BUSINESS DIRECTORY

320 **JEAN VOSS**...*RESIDENTIAL*
421 **RICHARD DABNEY**...*RESIDENTIAL*
425 **LAKE FRONT REALTY**...*REAL ESTATE AGT,MGR*
427 **IRA B HARRIS**...*RESIDENTIAL*

2008 S CALUMET AVE

SOURCE: DIGITAL BUSINESS DIRECTORY

4635 **EDDIE BRONSON**...*RESIDENTIAL*
4635 **MOSIE L NASON**...*RESIDENTIAL*
4637 **RUBY MC CLAURIN**...*RESIDENTIAL*
4801 **HAZEL WOODS**...*RESIDENTIAL*
4812 **BROWN**...*RESIDENTIAL*
4812 **RONALD JR KYLE**...*RESIDENTIAL*
4812 **RUTHS HOMEBASED DAY CARE**...*CHILD DAY CARE SVS*
4814 **EURWIN LEWIS**...*RESIDENTIAL*
4819 **CALVIN R DELANEY**...*RESIDENTIAL*
4819 **GRACE HENDERSON**...*RESIDENTIAL*
4823 **RHONDA CONNER**...*RESIDENTIAL*

2003 E 47TH ST

SOURCE: DIGITAL BUSINESS DIRECTORY

220 **SPORTS MAXX**...*CUSTOM AND ORTHOPEDIC SHOES*
224 **LOOKING GOOD INC**
225 **NEW CHINA CAFE**...*STEAK AND BARBECUE RESTAURANTS*
226 **ACCURATE SOUND**
228 **MISSION DOORAE**...*RESIDENTIAL*
229 **SANA SUBMARINE**...*STEAK AND BARBECUE RESTAURANTS*
230 **JAZZ**
231 **REGINALD REV WALKER**...*RESIDENTIAL*
232 **J BEES SPORTSWEAR**
300 **SHELLY'S LOAN & JEWELRY CO**
303 **NEW VOGUE**...*WOMEN'S SPECIALTY CLOTHING STORES*
303 **VOGUE NEW**...*RESIDENTIAL*
306 **DOLLAR STOP MART INC**
308 **SUZY'S PLACE**
310 **47TH & CALUMET EXCHANGE**...*CHECK CLEARING SERVICES*
310 **WESTERN UNION**
312 **47 NAIL SALON**...*BEAUTY SCHOOLS*
312 **EXPRESS COMMUNICATIONS**
315 **ARISTON FOOD & LIQUORS INC**
316 **PHEASANT BEAUTY SUPPLY**...*LAUNDRY AND DRY CLEANING EQUIPMENT AND SUPPLIES*
318 **DON'S HOTDOGS**...*STEAK AND BARBECUE RESTAURANTS*
320 **ABS CELLULAR**
321 **GET FRESH START INC 2**
323 **SHOE AVE**...*CUSTOM AND ORTHOPEDIC SHOES*
325 **LIM'S BEAUTY SUPPLY**...*LAUNDRY AND DRY CLEANING EQUIPMENT AND SUPPLIES*
326 **KIM MEN'S WEAR**
329 **PAYLESS SHOE SOURCE**...*CUSTOM AND ORTHOPEDIC SHOES*
330 **47TH STREET RESALE**
338 **PARKING PARK**...*RESIDENTIAL*
338 **PAYLESS WIRELESS**
339 **LADIES TOWN**
342 **BEST BEAUTY SUPPLY**...*LAUNDRY AND DRY CLEANING EQUIPMENT AND SUPPLIES*
343 **JOY BEAUTY SUPPLY**
348 **MIDWEST FURNITURE & APPLIANCE**
349 **STREET SOUND ELECTRONICS**
350 **CISCO'S EAST**...*CUSTOM AND ORTHOPEDIC SHOES*
352 **DOLLAR KING**
354 **WORLD OF BEAUTY**
364 **HAROLD'S CHICKEN SHACKS**...*STEAK AND BARBECUE RESTAURANTS*
366 **U S FASHIONS**
428 **FATU'S AFRICAN HAIR BRAIDING**
428 **LIBERTY TAX SVC**
428 **WILLIAM POSEY**...*RESIDENTIAL*

2003 E 48TH ST

SOURCE: DIGITAL BUSINESS DIRECTORY

347 **DELLA GEE**...*RESIDENTIAL*
427 **IRA B HARRIS**...*RESIDENTIAL*
427 **JOHN JOHNSON**...*RESIDENTIAL*

2003 S CALUMET AVE

SOURCE: DIGITAL BUSINESS DIRECTORY

4631 **CORRON DOTSON**...*RESIDENTIAL*
4637 **RUBY MCCLAURIN**...*RESIDENTIAL*
4637 **SAML CHATMAN**...*RESIDENTIAL*
4750 **BARBARA MARSHALL**...*RESIDENTIAL*
4752 **BERTHA BUTLER**...*RESIDENTIAL*
4756 **FLORENCE JONES**...*RESIDENTIAL*
4756 **LULA SMITH**...*RESIDENTIAL*
4801 **HAZEL WOODS**...*RESIDENTIAL*
4805 **J WOODS**...*RESIDENTIAL*
4812 **LAURA A GILMORE**...*RESIDENTIAL*
4812 **MAE L CARTER**...*RESIDENTIAL*
4821 **KIANA GRAHAM**...*RESIDENTIAL*
4823 **RHONDA CONNER**...*RESIDENTIAL*

2000 E 47TH ST

SOURCE: DIGITAL BUSINESS DIRECTORY

220 **IMAGE MAKER**
220 **SHOE LAND**...*RESIDENTIAL*
224 **LOOKING GOOD INC**
224 **ZAMS**...*RESIDENTIAL*
225 **NEW CHINA CAFE**
226 **ACCURATE SOUND**
226 **COMTEK**
227 **ARTESIAN DENTAL CTR**
228 **DOORAE MISSION**...*RESIDENTIAL*
229 **PAK SUBMARINE**
231 **WALKER REGINALD REV**...*RESIDENTIAL*
232 **J BEES**
233 **SMART STYLES BY SMOTHERS**...*RESIDENTIAL*
234 **47TH LIQUORS LTD**
300 **SHELLY'S LOAN & JEWELRY CO**
303 **NEW VOGUE**
303 **NEW VOGUE**...*RESIDENTIAL*
306 **DOLLAR STOP MART INC**
308 **SUZY'S PLACE**
310 **47TH & CALUMET EXCHANGE**
312 **47 NAIL SALON**
312 **EXPRESS COMMUNICATIONS**
315 **ARISTON FOOD & LIQUORS INC**
316 **PHEASANT BEAUTY SUPPLY**
318 **DON'S HOTDOGS**
320 **ATHLETES FOOT OF 47TH STREET**
320 **SPORTS LAND INC**
323 **SHOE AVENUE**
325 **LIM'S BEAUTY SUPPLY**
326 **KIM MEN'S WEAR**
329 **PAYLESS SHOE SOURCE**
330 **STATE PAWNERS & JEWELERS**
338 **CITY SPORTS**
338 **WORLD FASHION**
339 **JAMESTOWN**
339 **YOUNGSTOWN**...*RESIDENTIAL*
342 **BEST BEAUTY SUPPLY**
345 **BEAUTY MART INC**
345 **CISCOS EAST**...*RESIDENTIAL*
347 **IN THE HOOD**
348 **MIDWEST FURNITURE & APPLIANCE**
349 **STREET SOUND ELECTRONICS**
350 **CISCO'S EAST**
352 **DOLLAR KING**
353 **MZ MELISSA'S HAIR SALON TEAM**
354 **WORLD OF BEAUTY**
360 **KAT VIDEO**
362 **H & R BLOCK INC**
363 **CLASSY CUT BEAUTY SALON**
364 **HAROLD'S CHICKEN SHACKS**
366 **JAMMIN TO BEAUTY SALON**
428 **NUBIAN ESSENCE NAILS**
428 **POSEY WILLIAM**...*RESIDENTIAL*

2000 E 48TH ST

SOURCE: DIGITAL BUSINESS DIRECTORY

322 **EDWARDS BERNARD**...*RESIDENTIAL*
324 **JOHNSON LOMIE**...*RESIDENTIAL*
347 **GEE DELLA**...*RESIDENTIAL*
362 **MALLOY M**...*RESIDENTIAL*
427 **HARRIS IRA B**...*RESIDENTIAL*
427 **JOHNSON JOHN**...*RESIDENTIAL*

2000 S CALUMET AVE

SOURCE: DIGITAL BUSINESS DIRECTORY

4631 **DOTSON CORRON**...*RESIDENTIAL*
4631 **GOODWIN TIFFANY**...*RESIDENTIAL*
4633 **WILLIAMS ANTIONETTE**...*RESIDENTIAL*
4634 **CASEY GERALD L**...*RESIDENTIAL*
4635 **CLARK SEAPHUS**...*RESIDENTIAL*
4637 **CHATMAN SAML**...*RESIDENTIAL*
4637 **HALL L J**...*RESIDENTIAL*
4637 **MCCLAURIN RUBY**...*RESIDENTIAL*
4750 **MARSHALL BARBARA**...*RESIDENTIAL*
4752 **BUTLER BERTHA**...*RESIDENTIAL*
4756 **JONES FLORENCE**...*RESIDENTIAL*
4756 **SMITH LULA**...*RESIDENTIAL*
4801 **WOODS HAZEL**...*RESIDENTIAL*
4805 **WOODS J**...*RESIDENTIAL*
4805 **WOODS JACQUELINE**...*RESIDENTIAL*
4812 **CARTER MAE L**...*RESIDENTIAL*
4812 **GILMORE LAURA A**...*RESIDENTIAL*
4821 **WATKINS ADRENNE**...*RESIDENTIAL*
4821 **WESTBROOK LAIDA**...*RESIDENTIAL*
4823 **CONNER RHONDA**...*RESIDENTIAL*
4823 **HARRIS JEFFREY ANN**...*RESIDENTIAL*

128 total records. Part 1 of 2

214	HONEY WIGS
215	FASHION RING INC
216	PALACE LOAN CO
219	CHRISTIAN TABERNACLE
220	SHOE LAND
222	FAMILY WAREHOUSE
224	ZAMS
225	XXXX
225	XXXX
226	ACCURATE SOUND
226	ACCURATE SOUND
228	DOORAE MISSION
228	DOORAE MISSION
229	PAK SUBMARINE
229	PAK SUBMARINE
231	C T BARBER SALON
231	CT BARBER SALON
231	WALKER REGINALD REV
231	WALKER REGINALD REV
232	J BEES
232	J BEES
233	CATHYS CSTM TLANG
233	CATHYS CSTM TLRNG
234	47TH LIQUORS LTD
234	47TH LIQUORS LTD
300	SHELLYS LOAN & JWLRY
300	SHELLYS LOAN & JWLRY
301	CADILLAC FASHIONS
301	CADILLAC FASHIONS
303	NEW VOGUE
303	NEW VOGUE
305	XXXX
305	XXXX
306	DOLLAR STOP MAT INC
306	DOLLAR STOP MRT INC
308	SUZYS PLACE
308	SUZYS PLACE
310	47TH & CLMT CURRENCY
310	47TH & CLMT CURRENCY
310	WESTRN UNION
310	WESTRN UNION
312	FRIENDLY LIQUORRAM
312	FRIENDLY LIQUORRAM
314	XXXX
314	XXXX
315	ARISTON FD & LORS INC
315	ARISTON FD & LQRS INC
316	PHEASANT BEAUTY SPL
316	PHEASANT BEAUTY SPL
317	XXXX
317	XXXX
318	DONS HOTDOGS
318	DONS HOTDOGS
320	XXXX
320	XXXX
321	XXXX
321	XXXX
322	XXXX
322	XXXX
323	XXXX
323	XXXX
325	LIMS BEAUTY SUPPLY
325	LIMS BEAUTY SUPPLY
326	KIM MENS WEAR
326	KIM MENS WEAR
327	SHOE AVE
327	SHOE AVE
329	PAYLESS SHOESOURCE
329	PAYLESS SHOESOURCE

1996 E 47TH ST
SOURCE: HAINES

Part 2 of 2

330	47TH STREET RESALE
330	47TH STREET RESALE
330	STATE PAWNERS SOUTH
330	STATE PAWNERS SOUTH
331	XXXX
331	XXXX
338	CITY SPORTS
338	CITY SPORTS
338	KIDS TOWN
338	KIDS TOWN
338	PARK PARKING
338	PARK PARKING
339	XXXX
339	XXXX
340	XXXX
340	XXXX
341	XXXX
341	XXXX
342	BEST BEAUTY SUPPLY
342	BEST BEAUTY SUPPLY
345	BEAUTY MART INC
345	BEAUTY MART INC
347	TOUCHDO
347	TOUCHDOWN INC
347	TOUCHDOWN INC
348	MIDWEST FRNTR & APPL
348	MIDWEST FRNTR & APPL
348	MIDWEST FRNTRAAPPL
349	STREET SND ELCTANCS
349	STREET SND ELCTRNCS
350	CISCOS EAST
350	CISCOS EAST
352	JEFFREY DOLLAR STR
352	JEFFREY DOLLAR STR
354	WORLD OF BEAUTY
355	XXXX
356	XXXX
357	XXXX
359	XXXX
360	KAT VIDEO
361	XXXX
362	XXXX
363	CLASSY CUT STY SLN
364	HAROLDS CHICKEN 7
365	XXXX
366	OMNI COMMUNICATIONS
367	BLOCK H & R
368	US TRADING CO
424	XXXX
426	XXXX
428	POSEY WILLIAM
428	ROSEBUDS HSRY OUTLT
431	XXXXX
432	47TH&KING CRANCY
432	LEONARD LORENZO
432	WESTRIN UNION
433	GLAMOURAMA CURL SLN
433	MARYS NEED 4 THINGS
434	ALOE SHOPS INC THE

1996 E 48TH ST

SOURCE: HAINES

211	KING ARDRA
211	STINSON MATTIE
212	XXXX
213	ELLIS M A
347	GEE DELLA
349	XXXX
350	XXXX
362	XXXX
364	XXXX
411	XXXX
421	XXXX
425	XXXX
427	HARRIS IRA B
427	JOHNSON JOHN
429	XXXX
431	KINARA CMNTY SV INC
434	HEREFORD MARIE G
435	SUGGS MARSHALL

1996 S CALUMET AVE

SOURCE: HAINES

4625	LAWSON ANNA
4626	XXXX
4627	COLLIER DONNIE
4627	DOTSON ALYSIA I
4627	LOFTEN VERNELL
4628	XXXX
4630	XXXX
4631	DOTSON CORRON
4633	XXXX
4636	XXXX
4637	CHATMAN SAML
4637	MCCLAURIN RUBY
4655	XXXX
4655	XXXX
4750	MARSHALL BARBARA
4750	MARSHALL BARBARA
4752	BUTLER BERTHA
4752	BUTLER BERTHA
4756	JONES FLORENCE
4756	JONES FLORENCE
4756	SMITH LULA
4756	SMITH LULA
4758	XXXX
4758	XXXX
4759	XXXX
4759	XXXX
4801	WOODS HAZEL
4801	WOODS HAZEL
4804	XXXX
4805	WOODS JACQUELINE
4808	XXXX
4809	XXXX
4810	XXXX
4811	XXXX
4812	CARTER MAE L
4812	GILMORE LAURA A
4813	XXXX
4814	XXXX
4815	XXXX
4819	XXXX
4821	GRAHAM KIANA
4823	CONNER RHONDA
4831	XXXX
4843	REYNOLDS GLORIA
4849	BROWN ALBERT JR
4849	GILLESPIE JOHN
4849	PRUNTY LATONYA

78 total records. Part 1 of 2

214	HONEY WIGS
215	XXXX
216	PALACE LOAN CO
219	ABRAHAM LINCLN CNTR
220	XXXX
222	KIDS PLAZA
225	NEW CHINA CAFE
226	XXXX
227	GELZAITIS R DR
228	PAK SUB
229	PAK SUBMARINE INC
231	XXXX
233	XXXX
300	SHELLYS LOAN&JWLRY
301	CADILAC FASHIONS
303	NEW VOGUE
305	XXXX
306	CHGO SHOE TOWN
308	SUZYS PLACE
310	47TH&CALUMET CRRNCY
310	WESTRN UNION CNSMR
312	FRIENDLY LIQUOR
314	SOMJI ABDULLAH J
315	ARISTON FOOD&LIQUOR
315	ARISTON FOOD&LIQUORS
315	LEWIS SUSIE
316	PHEASANT BEAUTY SPL
317	BIG APPLE SOUL FOOD
318	DONS HOTDOGS
320	47TH FASHION
321	XXXX
322	XXXX
323	XXXX
325	LIMS BEAUTY SUPPLY
326	KIM MENS WEAR
327	SHOE AVE
328	PAYLESS SHOE SOURCE
330	XXXX
331	XXXX
339	LADIESTOWN CLOTHING
340	XXXX
341	XXXX
342	JOKIM INC
345	MUMS ONLY
346	PAIK SANAM
347	YUNG BEAUTY SUPPLY
348	FASHION MART
349	JO KIM ELECTRONICS
350	ONE STOP BEAUTY SPL
351	XXXX
352	XXXX
354	YOUNGS DISCOUNT CTR
355	XXXX
356	HAIR STYLES ELEGANCE
357	XXXX
359	XXXX
360	R&S FOOD&LIQUORS
361	XXXX
362	XXXX
363	CLASSY CUT SALON
364	XXXX
365	XXXX
366	DISCOVERY
366	DISCOVERY LOTTERY
368	47TH ST MEDICAL OFC
368	ALIA PHARMACY
424	XXXX
426	XXXX
428	AUCTION OUTLET

1991 E 47TH ST
SOURCE: HAINES

Part 2 of 2

428	BROADWAY DIANE
428	POSEY WILLIAM
431	K C SPORTS CO
432	47TH AND KING DRIVE
432	DAVIS DAVID
432	FOSTER MITILDA
432	WESTRN UN CNSMR SVS
433	GLAMOURAMA CURL SLN
434	HAIR WORKS

1991 E 48TH ST

SOURCE: HAINES

211	KING ARDRA
211	STINSON MATTIE
212	XXXX
213	CAMPBELL LULA
213	ELLIS M A
213	WILSON ALTEE
319	HENDERSON MARY
320	JONES JOSEPH
320	MCKINNIE SHIRLEY
321	ANDERSON SHIRLEY D
322	GARRETT VICTOR
323	STANLEY NARVELL
324	JOHNSON ARTKIMMIE
324	PALMER CEOLA
347	GEE DELLA
347	SMITH F
349	XXXX
350	XXXX
362	MALLOY M
364	XXXX
411	XXXX
421	ADAMS CHARLENE
421	ADAMS JOHN E CPA
425	XXXX
427	HARRIS IRA B
427	JOHNSON JOHN
429	XXXX
431	HUMAN RSRCS DEVLP
434	HEREFORD MARIE G
435	DILL J
435	SUGGS CHAS

1991 S CALUMET AVE

SOURCE: HAINES

4555	ALL AROUND TV
4625	SHANNON MARTHA
4626	XXXX
4627	CLEAVES MERCURY
4627	LOFTEN VERNELL
4628	XXXX
4630	XXXX
4631	CAROTHERS CAROLYN
4631	CAROTHERS STANLEY L
4631	SMITH JAS
4633	XXXX
4634	XXXX
4635	CLARK SEAPHUS
4636	DUNCAN FRED
4636	HALL LORI
4636	MCCLAURIN RUBY
4639	XXXX
4642	XXXX
4644	XXXX
4647	XXXX
4648	MORRIS CLEAN&LNDRY
4649	XXXX
4651	XXXX
4655	ALL AROUND TV
4750	JOHNSON WILLIAM
4752	BUTLER BERTHA
4756	BECTON WESLEY W
4758	HOLLIS WILLIE H
4759	XXXX
4800	LEE STEVEN M
4800	LEE WM GRIMBLE
4801	WOODS HAZEL
4804	HARRIS GERALDINE
4805	XXXX
4808	XXXX
4809	XXXX
4810	DAVIDSON PAUL
4810	MILES GEORGIA
4811	XXXX
4812	CARTER MAE L
4812	CONWAY HATTIE
4812	GILMORE LAURA A
4813	XXXX
4814	BOONE ADELINE J
4815	XXXX
4819	MCDOWELL SAML
4821	JONES LUCILLE
4821	JOYCE JUANITA
4823	CONNER RHONDA
4824	XXXX
4825	NEAL BESSIE
4826	XXXX
4827	SPAN JAS
4829	XXXX
4830	XXXX
4831	JOHNSON CHARLENE
4831	STEVENS LAVERGNE
4831	STEWART VIRGINIA
4849	BROWN ALBERT JR

114 total records. Part 1 of 2

214	HONEY WIGS
215	XXXX
216	PALACE LOAN CO
219	ABRAHAM LINCLN CNTR
220	XXXX
222	BOJANGLES CHICKEN
225	NEW CHINA CAFE
225	NEW CHINA CAFE
226	XXXX
226	XXXX
227	GELZAITIS R DR
227	GELZAITIS R DR
229	PAK BOX SUBMARINE
229	PAK BOX SUBMARINE
231	XXXX
231	XXXX
233	BELIU VERNICE
233	BELIU VERNICE
300	SHELLYS LOAN & JWLRY
300	SHELLYS LOAN&JWLRY
301	CADILLAC CLOTHES
301	CADILLAC CLOTHES
303	NEW VOGUE
303	NEW VOGUE
305	XXXX
305	XXXX
306	YOUNG FASHIONS
306	YOUNG FASHIONS
308	HUMPHREYS SHOES
308	HUMPHREYS SHOES
310	47TH & CALUMET CRANCY
310	47TH&CALUMET CRRNCY
312	FRIENDLY LIQUOR
312	FRIENDLY LIQUOR
315	ARISTON FOOD & LIQUOR
315	ARISTON FOOD&LIQUOR
315	ARTISON FOOD&LIQUOR
315	LEWIS SUSIE
315	LEWIS SUSIE
316	PHEASANT BEAUTY SPL
316	PHEASANT BEAUTY SPL
316	T JS RECORD MART
316	T JS RECORD MART
317	MR DS BARBEQUE REST
317	MR DS BARBEQUE REST
318	XXXX
318	XXXX
320	47TH FASHION
320	47TH FASHION
321	XXXX
321	XXXX
322	XXXX
322	XXXX
323	XXXX
323	XXXX
325	BIG JOHN FOOD & LQR
325	BIG JOHN FOOD&LOR
326	KIM MENS WEAR
326	KIM MENS WEAR
330	NEW SOUTH PARK LOAN
330	NEW SOUTH PARK LOAN
331	XXXX
331	XXXX
339	ELOISE MILLNRY BTQ
339	ELOISE MILLNRY BTQ
340	NATES SHOES
340	NATES SHOES
341	ANDERSONS HSE STYLS
341	ANDERSONS HSE STYLS

1986 E 47TH ST
SOURCE: HAINES

Part 2 of 2

342	JO KIM INC
342	JO KIM INC
345	BACONS CLOTHING
345	BACONS CLOTHING
346	FLORA & LORENNAS CLTH
346	FLORA&LORENNAS CLTH
348	FASHION MART
348	FASHION MART
349	XXXX
349	XXXX
350	JAMES AL
350	JAMES AL
351	SUBMARINE CITY
352	XXXX
354	YOUNGS DISC CENTER
355	JEMINI LI MUSIC SPL
356	HAIR STYLES ELEGNC
357	XXXX
359	EAT FIRST CHINESE
360	RAS FOODLIQUORS
362	LOWE TAILOR
363	XXXX
364	SAMS RESTAURANT
365	PARKWAY BARBER SHOP
366	BERRY DAVID M DR
366	DIANES BEAUTY SALON
366	ELLIOTT FRED H LWYR
366	HI TAI CORP
369	EZRAS ITALIAN BEEF
417	DISPLAY ASSOCIATES
417	GUIDER VERNON
418	XXXX
420	SILVER ZIPPER
420	VOGUE REALTY
421	XXXX
424	MIDWEST FURNTR
426	XXXX
428	BROADWAY DIANE
428	BUCKNER FOOT SHOES
428	FOOT SO PORT SHOE
431	K C SPORTS CO
432	4THKING DR CRCNY
432	PARKS DAVID L
432	WESTRN UNION AGENTS
433	GLAMOURAMA CURL SLN

1986 E 48TH ST

SOURCE: HAINES

211	KING ARDRA
211	STINSON MATTIE
212	XXXX
213	CAMPBELL LULA
213	ELLIS M A
319	HENDERSON MARY
320	MCKINNIE SHIRLEY
321	PHILLIPS SANDRA
321	SHIELDS ESTELLA
322	HAYES LEROY
322	WHITE HARTWELL E
323	HOLLIS ADDIE BEA
323	STANLEY NARVELL
324	JOHNSON MORIE
347	COLLIER LISSIE
347	GEE DELLA
347	OTIS KATIE
347	WATSON CHAS A
349	WOODS JACQUELINE
350	XXXX
362	XXXX
364	XXXX
411	XXXX
421	ADAMS CHARLENE
425	MITCHELL LUELLA
427	HARRIS IRA B
427	JOHNSON JOHN
429	BARKER FRANK
429	XXXX
434	HEREFORD MARIE G
435	MCFARLAND ROY J
435	SUGGS CHAS D

1986 S CALUMET AVE

SOURCE: HAINES

77 total records. Part 1 of 2

4625	EDWARDS JAMES
4626	KAPPS ROBT
4626	SHANNON MARTHA
4627	JAMES IVORY W
4627	LOFTEN VERNELL
4627	SMITH LUCILLE
4628	XXXX
4630	XXXX
4631	HICKS IDA
4633	MALONE ESTELLA
4634	XXXX
4635	BURKS LELA
4635	CLARK SEAPHUS
4636	DUNCAN FRED
4637	ALLEN LILLIE BELL
4637	BANKS GEO A
4637	MCCLAURIN RUBY
4639	XXXX
4642	DORN GRACE
4644	HILL MONROE
4647	XXXX
4648	MORRIS CLEANGLNDRY
4651	XXXX
4654	XXXX
4655	XXXX
4655	XXXX
4750	XXXX
4750	XXXX
4756	BECTON WESLEY W
4756	BECTON WESLEY W
4758	XXXX
4758	XXXX
4759	XXXX
4759	XXXX
4800	APARTMENTS
4800	BOOKER LEE H
4800	BOONE ADELINE J
4800	BYNUM OLEVIA
4800	LEE STEVEN M
4800	LEE WM GRIMBLE
4800	MULTI TENANT RESIDENTIAL
4801	WOODS HAZEL
4801	WOODS HAZEL
4804	XXXX
4805	XXXX
4808	XXXX
4809	XXXX
4810	BROWN RUTH
4810	MILES GEORGIA
4811	XXXX
4812	CARTER MAE L
4812	CONWAY HATTIE
4813	XXXX
4814	EDWARDS WILLIE
4815	XXXX
4819	JENKINS JOHN L
4820	MCDOWELL SAM L
4821	HARDEN ERNESTINE
4821	SELLERS CARDIRETE
4823	BONES EUNICE
4823	BURNS ELE
4823	BURNS ROSALIE
4824	XXXX
4825	HOLLIDAY MARY A
4825	NEAL BESSIE
4826	XXXX
4827	STOVER ROBT
4827	SYDNOR SARA
4829	XXXX

1986 S CALUMET AVE

SOURCE: HAINES

Part 2 of 2

4830	XXXX
4831	CHASA ALONZO
4831	STEVENS LAVERGNE
4831	STEWART VIRGINIA
4832	XXXX
4833	XXXX
4839	XXXX
4842	XXXX

1981 E 47TH ST

SOURCE: HAINES

169 total records. Part 1 of 3

214	HONEY WIGS
215	QUEEN OF SEA REST
216	PALACE LOAN CO
219	ABRAHAM LNCLN CNTR
220	1/2 QS CLOTHING
220	EVANGELISTA L MD
222	LAKE JEWELRY
222	LAKE JEWELRY
225	NEW CHINA CAFE
225	NEW CHINA CAFE
226	BURTS CLOTHES
226	BURTS CLOTHES
227	GELZAITIS R DR
227	GELZAITIS R DR
229	MR BAR B Q
229	MR BAR B Q
231	XXXX
231	XXXX
233	MILLER BESSIE M
233	MILLER BESSIE M
233	POWELL BENNY
233	POWELL BENNY
233	THELMAS BEAUTY SHOP
233	THELMAS BEAUTY SHOP
300	SHELLYS LOAN CO
300	SHELLYS LOAN CO
301	CADILLAC CLOTHES
301	CADILLAC CLOTHES
303	NEW VOGUE
303	NEW VOGUE
305	BEDENFIELD GLOVER
305	BEDENFIELD GLOVER
306	ALBERTS FASHINS
306	ALBERTS FASHINS MEN
307	XXXX
307	XXXX
308	HUMPHREYS SHOES
308	HUMPHREYS SHOES
309	XXXX
309	XXXX
310	47 & CALUMT CRNCY EXC
310	CALUMT CRNCY EXC
312	400 WINE & LIQUORS
312	WINE&LIQUORS
314	XXXX
314	XXXX
315	1/2 LEWIS SUSIE
315	ARISTON FOOD & LIQUOR
315	ARISTON FOOD&LIQUOR
315	LEWIS SUSIE
316	1/2 T J S RECORD MART
316	MOSBYS JEWELRY
316	MOSBYS JEWELRY
316	T JS RECORD MART
317	MR DS RESTAURANT
317	MR DS RESTAURANT
318	HAYES JIMMIE
318	HAYES JIMMIE
319	XXXX
319	XXXX
320	RINGOS BAR B QUE HS
320	RINGOS BAR B QUE HS
321	WHITE SWAN CLNRS 3
321	WHITE SWAN CLNRS 3
322	FLAVORRIFFILE HSE
322	FLAVORRIFFLE HSE
323	XXXX
323	XXXX
325	WHOOPE BRGRS CHCKN

Part 2 of 3

325	WHOOPEE BRGRS CHCKN
326	KIM MENS WEAR
326	KIM MENS WEAR
330	NEW SOUTH PK LOAN
330	NEW SOUTH PK LOAN
331	XXXX
331	XXXX
339	ELOISE MILLNAY
339	ELOISE MILLNRY
340	ADA OBRA INTERIORS
340	AOA OBRA INTERIORS
340	MEK SALES
340	MEK SALES
341	ANDERSONS HS STYLES
341	ANDERSONS HS STYLES
342	NATES SHOES
342	NATES SHOES
345	BACONS CLOTHING
345	BACONS CLOTHING
346	FLORA & LORENNA CLTHG
346	FLORA&LORENNA CLTHG
348	SHUG WIGS
348	SUNG WIGS
349	KHAMANATE SHOES
349	KHAMANATE SHOES
350	JAMES AL
350	JAMES AL
351	XXXX
351	XXXX
352	MID CIT BROKERAGE O
353	XXXX
354	BAZAAR WIGGER BTQ
355	TAILOR SHOP & CLEANRS
356	HAIR STYLES ELEGNC
357	XXXX
359	XXXX
360	LIQUORS & LOUNGE
361	LIQUOR INC
361	TEKOS BEAUTY SALON
362	HUGHES PAUL M DR
363	XXXX
364	SAMS RESTAURANT
365	PARKWAY BARBR SHOP
366	BERRY DAVID M DR
366	COMMUNTY ADULT SCHL
366	DISCOVERY
366	ELLIOTT FRED H
366	MARTIN ROBERTA
366	MARTINS R STUDIO
366	MT PISGAH MB CHURCH
369	LOWE TAILOR
371	XXXX
400	WALGREEN DRUG SOUTH
401	ILL ST AID WIN 3
401	ILL ST LBR WIN PROG
407	XXXX
411	XXXX
412	BYRD EDWARD M
412	CLARKE LEOLA
412	COUNCIL BIO MEDICAL
412	DAVIS RUSSELL E
412	DEE MERITHS BTY SAL
412	GOULO HOWARD D
412	INDUSTRL RACE CNSLR
412	STORMYS BEAUTY SHOP
412	TIPPITT EDWARD
412	VOCATIONAL RCE RL
416	XXXX
417	AFRO YOUTH CMNTY

1981 E 47TH ST
SOURCE: HAINES

Part 3 of 3

417	ALFRED RUSS PHOTO
417	B G WASSOCIATES
417	BLACK T FOR ST REP
417	DISPLAY ASSOC
417	FELLOWSHP CH OF GOD
417	GUIDER VERNON
417	KING HELEN
417	MCMILLAN E L DDS
417	MINORITY ECNMC DVLP
417	MORRIS LEVI M
417	SOUTH CNTR BLDG
417	UNITD BLACK VOTERS
417	W D P T C B
418	XXXX
420	SILVER ZIPPER
420	VOGUE REALTY
421	BEVS JEANS N THINGS
422	XXXX
424	JAY CEE BDDNGTHNGS
424	MARLOW BUDDCO
426	XXXX
428	BUCKNER FOOT SO PRT
428	FOOT SO PORT SHOE
428	MERIDITH GEO
428	NICKERSON OOROTHY
431	Y MENS STORE
432	BRAIMY ELLA MAE
432	LAYTON CRNCY EXCH
432	PARKS DAVID L
433	K C SPORTS CO
434	QUEENS FASHION SHOP

1981 E 48TH ST

SOURCE: HAINES

211	KING ARDRA
211	RAYNOR CARRIE R MRS
212	GIVENS LILLIE
213	CAMPBELL LULA
213	ELLIS M A
213	SCOTT LUDY
214	HUBANKS LINDSEY
222	XXXX
224	XXXX
310	XXXX
313	XXXX
319	HENDERSON MARY
320	FERRIS JOHN
320	TOPPS DORA
320	TRIPLETS ARCHIE
321	RUNYON RUBY MRS
321	SHIELDS ESTELLA
322	HAYES LEROY
322	STRANGE DAVID G
322	WHITE HARTWELL E
323	BROWN DELLA
323	HOLLIS ADDIE BEA
323	STANLEY NARVELL
324	JOHNSON MORIE
347	COLLIER LISSE
347	GEE DELLA
347	OTIS KATIE
349	BARKSDALE LEROY
350	COATS ALICE
350	SHIELDS MAGNOLIA
362	HAYES JAS LEE
364	XXXX
411	XXXX
417	CANTY WM ASSOC
421	HODGES LOGAN
421	MAY MATTIE MAE
421	OWENS BRYCE
421	WILLIAMS NETTIE MAE
425	CLEVELAND EARL
425	MITCHELL LUELLA
426	XXXX
427	JOHNSON JOHN
429	BARKER FRANK
429	NEMO RUTH
429	PARHAM LOIS
430	XXXX
431	THRESHOLDS SO KING
431	THRESHOLDS SOUTH
432	XXXX
434	HEREFORD MARIE G
435	MCFARLAND ROY J
435	SUGGS CHAS

1981 S CALUMET AVE

SOURCE: HAINES

107 total records. Part 1 of 2

4625	APARTMENTS
4626	KAPPS ROBT
4626	SMITH LUCILLE
4627	LOFTEN VERNELL
4628	MCCRARY DOROTHY
4630	XXXX
4631	WILLIAMSON HILDA
4633	XXXX
4634	JACKSON DAVID C
4635	BURKS QUILLIE L REV
4635	FIELDS BOOKER
4635	JOHNSON EARL
4636	DUNCAN FRED
4636	FOSTER LEO
4636	ROGERS WILL
4637	BATTLE GLADYS
4637	RANKINS BERNARD
4639	XXXX
4642	APARTMENTS
4642	DORN GRACE
4642	HOLLOWELL IRENE
4642	KELLY CORA
4642	PINEX AL JA
4642	SMITH JOHN H
4644	HILL MONROE
4644	LEWIS JOHN H
4647	XXXX
4648	MORRIS CLEANG & LNDRY
4649	XXXX
4651	XXXX
4655	DELLS FAMILY REST
4655	DELLS FAMILY REST
4748	ELLINGTON RALPH A
4748	ELLINGTON RALPH A
4748	MAGIC ERNEST
4748	MAGIC ERNEST
4750	XXXX
4750	XXXX
4752	SHOEMAKER JESSIE
4752	SHOEMAKER JESSIE
4756	BECTON WESLEY W
4756	BECTON WESLEY W
4758	BALLARD DORA
4758	BLACK TOMMY
4758	CHASE PHYLLIS M
4758	MULTI TENANT RESIDENTIAL
4759	XXXX
4759	XXXX
4800	APARTMENTS
4800	BOONE ADELINE J
4800	BOONE JOHNNIE
4800	BYNUM OLEVIA
4800	LEE WM GRIMBLE
4800	MODLEY MARION
4800	MULTI TENANT RESIDENTIAL
4801	WOODS HAZEL
4801	WOODS HAZEL
4804	HARRIS GERALDINE
4805	MOSS JANIE E
4808	REESE ROBT
4808	ROBINSON LILLIE M
4809	BUTLER THEO
4809	JACKSON FRANK T
4809	SIMPSON ANNA
4810	APARTMENTS
4811	XXXX
4812	CONWAY HATTIE
4812	GOWHERD STELLA
4812	MILLS EMMA

1981 S CALUMET AVE

SOURCE: HAINES

Part 2 of 2

4813	XXXX
4814	EDWARDS STANLEY
4814	EDWARDS WILLIE
4815	XXXX
4819	JENKINS JOHN L
4819	MCDOWELL SAML
4821	HARDEN EARNESTINE
4823	BONES EUNICE
4823	BURNS ELI
4823	BURNS OTTO
4823	BURNS ROSALIE
4824	APARTMENTS
4824	GULLEY LOUISE P
4824	JONES JACK
4824	PHIPPS JIMMIE LEE
4824	PITTMAN JOHN SR
4824	SNIPES WALTER
4825	HOLLIDAY MARY A
4825	NEAL BESSIE
4826	NEALON ELNORA
4826	STEELE SAMMIE
4826	WRIGHT DELORES
4827	STOVER ROBT
4827	WILKINSON JEANETTE
4829	LOTT DOUGLAS A
4829	MCBRIDE LESLIE
4830	XXXX
4831	CALDWELL LEE JR
4831	STEVENS LAVERGNE
4831	STEWART VIRGINIA
4832	XXXX
4833	ANDERSON BOBBY
4833	APARTMENTS
4833	ARMSTRONG ANNIE
4833	BOYD LUCILLE
4833	SMITH MARY M
4833	SPAN JAMES
4833	VICTORINE BERNARD

1978 E 47TH ST

SOURCE: HAINES

166 total records. Part 1 of 3

216	PALACE LOAN CO
219	ABRAHAM LNCLN CNTR
220	EVANGELISTA L MD
220	LAKE JEWELRY
222	47TH STREET PANTRY
225	NEW CHINA CAFE
225	NEW CHINA CAFE
226	BURTS CLOTHES
226	BURTS CLOTHES
227	GELZAITIS R DR
227	GELZAITIS R DR
229	MR BAR B Q
229	MR BAR B Q
231	XXXX
231	XXXX
233	JAMES WOODROW
233	JAMES WOODROW
233	POWELL BENNY
233	POWELL BENNY
233	THELMAS BEAUTY SHOP
233	THELMAS BEAUTY SHOP
300	SHELLYS LOAN CO
300	SHELLYS LOAN CO
301	CADILLAC CLOTHES
301	CADILLAC CLOTHES
303	NEW VOGUE
303	NEW VOGUE
305	BEDENFIELD GLOVER
305	BEDENFIELD GLOVER
306	ALBERTS FASHIONS
306	ALBERTS FASHIONS MN
307	XXXX
307	XXXX
308	SIMON SHOES
308	SIMON SHOES
309	MIDWEST HAIR
309	MIDWEST HAIR
310	47TH & CALUMET CRRNCY
310	CALUMET CRRNCY
312	FRIENDLY LIQR MART
312	FRIENDLY LIQR MART
314	HAYES JIMMIE
314	HAYES JIMMIE
315	CHRISTS GROCERLAND
315	CHRISTS GROCERLAND
315	LEWIS SUSIE
315	LEWIS SUSIE
316	MOSBYS JEWELRY
316	MOSBYS JEWELRY
316	T JS RECORD MART
316	T JS RECORD MART
317	XXXX
317	XXXX
318	XXXX
318	XXXX
319	XXXX
319	XXXX
320	RINGOS BARBOUE HSE
320	RINGOS BARBQUE HSE
321	WHITE SWAN CLNRS
321	WHITE SWAN CLNRS
322	FLAVORIFFILE HSE
322	FLAVORRIFFILE HSE
323	XXXX
323	XXXX
325	WHOOPEE BRGRS CHCKN
325	WHOOPEE BRGRS CHCKN
326	KIM MENS WEAR
326	KIM MENS WEAR

Part 2 of 3

330	BUTLER MATKIN REV
330	BUTLER MATKIN REV
330	NEW SOUTH PK LOAN
330	NEW SOUTH PK LOAN
331	XXXX
331	XXXX
339	ELOISE MILLNRY
339	ELOISE MILLNRY
340	ADA OBRA INTERIORS
340	ADA OBRA INTERIORS
340	MEK SALES
340	MEK SALES
341	ANDERSONS HSE STYLE
341	ANDERSONS HSE STYLE
342	NATES SHOES
342	NATES SHOES
343	NATES SHOES
345	BACONS CUSTOM HATTR
345	BACONS CUSTOM HATTR
345	BACONS HATRS & MEN WR
345	BACONS HATSRMEN WR
346	FLORA & LORENNA CLTHG
346	FLORALORENNA CLTHG
348	SUNG WIGS
348	SUNG WIGS
349	KHAM & NATES SHOES
349	KHAMNATES SHOES
350	JAMES AL
350	JAMES AL
351	JACKSON SIDNEY
352	BLACK STAR TAX SERV
353	DUMAS E ALBERT MD
353	GREEN SARAH
354	BAZAAR WIGGERY BTQ
355	COLLINS WILLIE MAE
355	TAILOR SHOP THE
356	MES FISH MARKET
357	XXXX
359	SCOTT PHOTO STUDIO
360	XXXX
361	GIL LIQUOR INC
362	HUGHES PAUL M DR
363	XXXX
364	CHARLOTTES RSTRNT
365	PARKWAY BARBR SHOP
366	BERRY DAVID M DR
366	CENTERS NEW HORIZNS
366	ELLIOTT FRED H
366	HARRIS&CO
366	LADY RUBYE
366	LOUS HOUSE OF BTY
369	LOWE P THE TAILOR
371	METROPLN MUSIC SHOP
400	WALGREEN DRUG SOUTH
407	XXXX
411	XXXX
412	BOUTIQUE BTY SALON
412	BYRD EDWARD M
412	CLARKE LEOLA
412	COUNCIL BIO MED CRS
412	DAVIS RUSSELL E
412	DELANO BUILDERS
412	GOULD HOWARD D
412	INDUSTRL RACE CNSLR
412	STORMYS BEAUTY SHOP
412	TIPPIT EDWARD
412	VOCATIONAL RCE RL
416	XXXX
417	AFRO YOUTH CMNTY

1978 E 47TH ST
SOURCE: HAINES

Part 3 of 3

417	DISPLAY ASSOCS
417	GUIDER VERNON
417	MCMILLAN E L DDS
417	MINORITY ECONOMICS
417	MORRIS LEVI H
417	SOUTH CENTER BLDG
418	HENDERSON FUNRL HME
418	HENDERSON WILLIAM
420	SILVER ZIPPER
420	VOGUE REALTY
421	47TH STREET BAZAAR
421	STARKS BOOKS&MAGAZNS
422	XXXX
424	MARLOW BUDECO
426	ACE FURNTR CO
426	EMBER FURNTR CO
428	FOOT SO PORT SHOE
428	HUGHES JOHNNIE J
428	MERIDITH GEO
428	NICKERSON DOROTHY
431	XXXX
432	BOYD DAVID C
432	CARTER PEARL L
432	LAYTON CRNCY EXCH
432	PARKS DAVID L
433	C K SPORTS CO
434	STEWART CHARLES
435	U S HAIR OF ILL

1978 E 48TH ST

SOURCE: HAINES

211	JACKSON LOVIE
211	KING ARDRA
211	RAYNOR CARRIE R MRS
212	XXXX
213	CAMPBELL LULA
213	M&P GROC
213	SCOTT LUDY
214	HUBANKS LINDSEY
222	HESTER ELIZ
222	HIBLER FANNIE
222	WOURMEN IRENE
224	WASHINGTON ROBT
310	XXXX
313	XXXX
319	YOUNG L
320	FERRIS JOHN
320	TOPPS DORA
321	RUNYON RUBY MRS
321	SHIELDS ESTELLA
322	HAYES LEROY
322	STRANGE DAVID G
322	WHITE HARTWELL E
323	BROWN IDELLA
323	HOLLIS ADDIE BEA
323	STANLEY NARVELL
324	JOHNSON MORIE
324	WOOD JAS H
347	XXXX
349	OTIS KATIE
350	COATS ALICE
362	BROWN ROSA L
362	HAYES JAS LEE
364	SMITH LUCILLE
411	XXXX
417	CANTY WM ASSOC
421	HODGES LOGAN
421	MAY MATTIE MAE
421	OWENS BRYCE
421	WILLIAMS NETTIE MAE
425	CLEVELAND EARL
425	MITCHELL LUELLA
426	XXXX
427	JOHNSON JOHN
429	BARKER FRANK
429	NEMO RUTH
429	PARHAM LOIS
430	XXXX
431	STEWART WM P
432	XXXX
434	HEREFORD MARIE G
435	CHARLES GENEVA
435	MCCOO VIVIAN F
435	MCFARLAND ROY J

1978 S CALUMET AVE

SOURCE: HAINES

127 total records. Part 1 of 2

4625	MCCRARY MARY
4625	WILLIFORD MARY E
4626	SMITH LUCILLE
4627	GOLDEN EDW
4627	LOFTEN VERNELL
4627	MCCRARY DOROTHY
4628	XXXX
4630	XXXX
4633	LOMAX WILL
4633	MOORE NORA
4633	REID SARAH
4634	BURKS QUILLIE L
4634	JACKSON DAVID C
4636	BANNISTER JAS
4636	FOSTER LEO
4637	BATTLE GLADYS
4637	JOHNSON LILLIE B
4637	RANKINS BERNARD
4639	MUHAMMAD KARIEM
4642	DAVIS BERTHA MAE
4642	DORN GRACE
4642	HOLLOWELL IRENE
4642	KELLY CORA
4644	HILL MONROE
4644	HILLMAN ROCHELLE
4644	LENIS JOHN H
4647	XXXX
4648	MORRIS CLEANGLNDRY
4649	COOK LORRINE
4649	ROGERS WILL
4650	VIENNA DELI
4651	XXXX
4655	ANGELS REST & PANCAKE
4655	ANGELS REST PANCAKE
4655	ANGELS REST&PANCAKE
4711	XXXX
4711	XXXX
4732	XXXX
4732	XXXX
4736	XXXX
4736	XXXX
4740	XXXX
4740	XXXX
4746	JOHNSON FRANK
4746	JOHNSON FRANK
4748	ELLINGTON RALPH A
4748	ELLINGTON RALPH A
4748	MAGIC ERNEST
4748	MAGIC ERNEST
4750	XXXX
4750	XXXX
4752	SHIPP FREDDIE
4752	SHIPP FREDDIE
4756	WRIGHT RUFUS
4756	WRIGHT RUFUS
4758	BALLARD DORA
4758	BLACK TOMMY
4758	CHASE PHYLLIS M
4758	MULTI TENANT RESIDENTIAL
4759	NATION WIDE FD & LIQR
4759	NATION WIDE FDLQIR
4800	BRIDGFORTH V
4800	BYNUM OLEVIA
4800	LEE WILLIAM G
4800	MULTI TENANT RESIDENTIAL
4801	WOODS HAZEL
4801	WOODS HAZEL
4804	HARRIS GERALDINE
4805	XXXX

1978 S CALUMET AVE

SOURCE: HAINES

Part 2 of 2

4808	JACKSON GEO
4808	REESE ROBT
4808	ROBINSON LILLIE M
4808	SIMS JOSEPHINE
4809	BROWN RUTH
4809	JACKSON FRANK T
4809	JACKSON JOHN
4810	BISHOP JOS
4810	ILER LUDELLA
4810	OGLETREE ODESSIE
4810	WALKER CLIFTON
4811	BOONE ADELINE J
4811	BOONE JOHNNIE
4811	DURRET T J
4812	ALLEN WALTER
4812	CONWAY HATTIE
4813	ANDERSON ANDY
4813	WEBSTER JESSE
4814	EDWARDS STANLEY
4814	EDWARDS WILLIE
4815	MALONE BIRDIE MAE
4815	SHOEMAKER JESSIE
4819	XXXX
4821	ALDRIDGE RANCE
4821	LOTT DOUGLAS A
4821	WILSON LILLIAN
4823	BONES EUNICE
4823	BURNS ELI
4823	BURNS OTTO
4823	BURNS ROSALIE
4824	CARTER JOANNE
4824	CASEY LOTTIE
4824	JONES JACK
4824	PITTMAN JOHN SR
4824	SNIPES HALTER
4825	HOLLIDAY MARY A
4825	NEAL BESSIE
4826	BRIM CLYDE E
4826	CRAWFORD LEWIS
4826	JOHNSON JULIA M
4826	NEALON ELNORA
4826	PATTERSON C L
4826	STEELE SAMMIE
4826	WILLIAMS HATTIE M
4826	WRIGHT DELORES
4827	HARD DELORES
4827	WILKINSON JEANETTE
4829	MCBRIDE LESLIE
4830	XXX
4831	BREWER JOHN M
4831	CALDWELL LEE JR
4831	STEVENS LAVERGNE
4831	STEWART VIRGINIA
4832	XXXX
4833	BOATLEY ROSIE LEE
4833	SMITH MARY H
4833	SPAN JAMES
4833	TURNER CLARENCE K

1973 E 47TH ST

SOURCE: HAINES

209 total records. Part 1 of 4

0	FAMILY AFFAIR
210	XXXX
211	HOOPER OLENE
212	NINTYNINE VARIETIES
213	SUPERIOR FISH MKT
214	TONYS RECORD SHOP
215	QUEEN OF SEA RESTR
215	WALKER ETHEL
216	DORCHESTER PAWNERS
216	PALACE LOAN BANK
219	KENWD DAY CARE CNTR
220	CHARLES HOSIERY
220	KIDEYS F MD
222	XXXX
225	CHINA CAFE
225	CHINA CAFE
226	BURTS CLOTHES
226	BURTS CLOTHES
227	GELZAITIS R DR
227	GELZAITIS R DR
231	XXXX
233	POWELL BENNY
233	POWELL BENNY
233	THELMAS BEAUTY SHOP
233	THELMAS BEAUTY SHOP
300	SHELLYS LOAN CO
300	SHELLYS LOAN CO
301	CADILLAC CLOTHES
301	CADILLAC CLOTHES
303	EXQUISITE VOGUE
303	EXQUISITE VOGUE
305	XXXX
306	ALBERTS FASHIONS MN
306	ALBERTS FASHIONS MN
307	JETCO PAINT & SUPPLY
307	JETCO PAINT&SUPPLY
308	SIMON SHOES
308	SIMON SHOES
309	HOBSON CHAS E
309	HOBSON CHAS E
309	HOBSON SHOES
309	HOBSON SHOES
310	47TH&CALMT CURENCY
310	47THECALMT CURENCY
312	FRIENDLY LIOR MART
312	FRIENDLY LIQR MART
315	CHRISTS GROCERLAND
315	CHRISTS GROCERLAND
316	MEK SALES
316	MEK SALES
317	HAMBURGER HUB INC
317	HAMBURGER HUB INC
318	SMITH RADIO & TV SERV
318	SMITH RADIO&TV SERV
319	XXXX
320	RINGOS BARBOQUE HSE
320	RINGOS BARBQUE HSE
321	WHITE SWN CLNR NO
321	WHITE SWN CLNR NO 3
322	FLAVORRIFFILE HSE
322	FLAVORRIFFLE HSE
323	MIKES FOOD MKT
323	MIKES FOOD MKT
325	ARVITS CUSTOM TLRG
325	ARVITS CUSTOM TLRG
325	ARVITS MENS WEAR
325	ARVITS MENS WEAR
326	WOHLMUTH CO
326	WOHLMUTH CO

Part 2 of 4

330	BUTLER MATKIN REV
330	BUTLER MATKIN REV
330	NEW S PK LOAN CO
330	NEW S PK LOAN CO
331	JAX 47 CALUMET ST
331	JAX 47 CALUMET ST
339	ELOISE MILLNRY
339	ELOISE MILLNRY
340	MAY FURNTR CO
340	MAY FURNTR CO
341	WHITES FRIED CHICKN
341	WHITES FRIED CHICKN
342	NATES SHOES
342	NATES SHOES
345	STOTLAND CRDT CLTHG
345	STOTLAND CRDT CLTHG
346	YOUNGS STYLE SHOP
346	YOUNGS STYLE SHOP
349	BEARDS FLRSHM SHOES
349	BEARDS FLRSHM SHOES
349	KHAM & NATS SHOES INC
349	KHAM&NATES SHOES
349	KHAMENATS SHOES
349	KHAMENATS SHOES INC
350	CARRIAGE HOUSE BTRY
350	CARRIAGE HOUSE BTRY
350	ERNESTINES FOOD MRT
350	SERVICE CREDT BUR
350	SERVICE CREDT BUR
350	SERVICE CREOT BUR
351	XXXX
352	DUMAS E ALBERT MD
352	GREEN SARAH
353	BAZAAR WIGGRCY BOUTIQ
353	COLLINS WILLIE MAE
353	COOK SAVANNAH
353	LOWER HALF PLUS
354	XXXX
356	361 LIQUOR INC
356	SCOTT PHOTO STUDIO
362	HUGHES PAUL M DR
363	AISHA HOSIERY SHOP
363	JULIAS RESTRNT
363	PKY BARBR SHOP
366	ABCO DENTAL LABTRY
366	CENTERS NEW HORIZNS
366	COORDNTNG COUNCIL
366	ELLIOTT FRED H
366	FOR D M BERRY CRNGR
366	LADY RUBYE
366	MEE JEWELRY
366	PAPPY PARKWAY LIORS
366	VETRNS FRGN WR
366	VIVIANS LAVOGUE BTYS
369	LOWE P TLR
371	METRPLTN MUSIC SHP
400	WALGREEN CO
400	WALGREEN PRESCRIPTSN
400	WALGREEN RESTAURANT
407	CANDY KANDY INC
407	XXXX
412	APEX BTY COLLEGE
412	CLARKE LEOLA
412	COMNCL MDL CAREER
412	DAVIS RUSSELL E
412	GOULD HOWARD D
412	INDSTL RACE RELATNS
412	KAY ROBT J DDS
412	MATHIS S S DOS

1973 E 47TH ST
SOURCE: HAINES

Part 3 of 4

412	RIVERS STOO OF MUSC
412	STORMYS BEAUTY SHOP
412	VOCATIONAL RCE RL
416	GLAMORE STYLE SHOP
417	ART WAY SIGNS
417	BEAUCHAMP LINCOLN T
417	BOUTIQUE BEAUTY
417	CAMPBELL PAUL V DDS
417	CHURCH ROBT R DOS
417	CLARKE LONGMIRE
417	CLARKE THOS M
417	COMMNTY BLDG MNTNC
417	COOK CO PUBLIC AID
417	CRAWLEY THEO
417	DISPLAY ASSOCS
417	DORHAM ASSOC
417	ELLIOT HM IMPRVMNT
417	GUIDER VERNON
418	BRASS FOUNDATION
418	HARSH F W JR RL EST
418	HENDERSON FUNRL HM
418	HENDERSON WM M
418	ILL ST VETERNS COMM
418	IMPACT DEVELOPMENT
418	KEVIN REALTYINVST
418	LANE CHAS F
418	LAWSON GORDON W OD
418	LEWIS AUTO PURCHSNG
418	LINCOLN DENTAL SOC
418	MCMILLAN E L DDS
418	MIDWAY PLASTERING
418	MORRIS LEVI H
418	MOSLEY WAYNE B
418	PARKWAY SECRETRL SVS
418	RHODES LION&SSUNDORS
418	RITEWAY PLASTERING
418	SCOTT DYK SCAVENGER
418	SMILEY EDISON V
418	SMITH GEO W DDS
418	SOUTH CNTR BLDG
418	SPEIGHTS JOHN D DDS
418	STEVEN CONST CO
418	T V FACTS
418	TAYLOR ELYSEO J
418	TAYLOR NAT J
418	VAUGHNS RICHARD L
418	VETERANS COMN STE
418	WALKER WM J DDS
418	WATSON LOUIS
418	WILLIAMS JOHN W MD
418	WOOD CRAWLEY&WOOD
418	WOOD EUGENE W
418	WOOD WM S
420	SILVER ZIPPER
420	VOGUE REALTY
421	XXXX
422	LEGAL AID BUR
424	MARLOW BUDCO
426	ACE FURNTR CO
426	EMBER FURNTR CO
426	MONROE SALES CO
428	FOOT SO PORT SHOE
428	HUGHES JOHNNIE J
428	LAWS GEORGIA
428	NICKERSON DOROTHY
431	REGAL CLOTHIERS
432	CARTER PEARL L
432	LANDRY SAM L
432	LAYTON CRNCY EXCH

1973 E 47TH ST

SOURCE: HAINES

Part 4 of 4

432	TAYLOR WILLIE LEE
433	SHOE KING

1973 E 48TH ST

SOURCE: HAINES

211	KING ARDRA
211	RAYNOR CARRIE A MRS
211	RUCKER REDD
212	CLEMONS HOWARD
212	HOWELL MARGAREE
213	CAMPBELL LULA
213	HELP GROC
213	HUFF CLAUDIA
214	CLINTON SYLVESTER
214	PIERSON JOSEPHINE
214	ROBINSON CYNTHIA
214	WRIGHT CLAUDIA M
222	GOWDEN JOHN
222	HESTER ELIZ
224	WASHINGTON ROBT
224	WOUMEN IRENE
310	XXXX
313	XXXX
319	WILLETT PEARLIE M
320	FERRIS JOHN
320	TOPPS DORA
321	RUNYON RUBY MRS
321	SHIELDS ESTELLA
321	SMITH ROBT LEE
322	STRANGE DAVID G
324	JOHNSON MORIE
324	PALMER ARTHUR M
327	BROWN CHRISTOPHER
327	BROWN IDELLA
327	STANLEY MARVELL
347	POPE JOEL B
347	POPE NATHL
347	ROGERS TEE MRS
347	SMITH MARIE
349	HENRY ROBT
350	LOVETT ALMA D
362	HAYES JAS LEE
364	COMBIN ALINE
411	XXXX
417	CANTY ASSOC
417	JILES LENCY
417	PEARSON ANDREW
421	FRAZIER HERBERT
421	OWENS BRYCE
421	WILLIAMS NETTIE MAE
421	WILLIAMS OLIVER
425	MCCOWAN LEN
426	HOLCOMB MACK
427	JOHNSON JOHN
427	REYNOLDS EUGENE
427	SHANNON NICK
429	BARKER BRUCE
429	BARKER FRANK
429	NEMO RUTH
429	PARHAM LOIS
430	CLAYBROOK BEULAH
430	THOMAS MINNIE
431	OLDS LEE
431	SLAUGHTER CLIFTCN
432	XXXX
434	HEREFORD MARIE G
435	CHARLES GENEVA G
435	MCCOO VIVIAN F
437	MCFARLAND ROY J

127 total records. Part 1 of 2

4625	REED ALBERT
4625	THOMAS ERMA
4626	BROWNLEE ESTELLA
4626	MORGAN ANNIE MAE
4626	TURNER MARGARET
4627	GOLDEN EDW
4627	JACKSON LILLIAN MRS
4627	MCCRAY DOROTHY
4628	COOKS G
4628	JOHNSON AMERICA E
4628	MADISON ALBERT
4629	MCCRAY MARY
4629	WILLIAMS FRED
4630	FOLEY ELLA MRS
4630	REID SARAH
4631	MCCOY JAS
4632	GREEN EDW
4633	FOLEY ELLA MRS
4633	REID SARAH
4633	WILLIAMS TYLIER
4634	XXXX
4635	BURKS QUILLE L REV
4635	LEWIS ARVESTER
4636	BANNISTER JAS
4636	DAVIS LINDSEY
4637	BATTLE GLADYS
4638	XXXX
4642	DORN GRACE
4642	DUNN HOWARD H
4642	HANCOCK THEO
4643	HOLLOWELL IRENE
4643	WRIGHT IVY
4644	HILL MONROE
4644	LEWIS JOHN H
4647	COOK LORINNE
4648	MORRIS CLNGLLNDY
4649	BANNER WM
4649	ROGERS WILL
4651	CLAYBRNE ALLIE
4651	WILSON CHAS
4711	XXXX
4732	GOODEN HARVEY
4732	HUDSON ODELIA
4732	RANSOM ELLA MRS
4736	XXXX
4738	BROWN JIMADER
4740	XXXX
4748	ELLINGTON RALPH A
4748	MAGIC ERNEST
4750	XXXX
4752	HILLARD CARRIE B
4752	MCKAY JOE
4756	JOHNSON SYLVIA
4756	MCAFEE JOHNNY
4756	WRIGHT RUFUS
4758	BALLARD DORA
4758	BLACK TOMMY
4758	CHASE PHYLLIS M
4759	DEL FARM FOODS CO
4800	BRIDGFORTH V
4800	BYNUM OLEVIA
4800	KNOWLTON ALFRED
4800	LEE WM GRIMBLE
4801	BARBOUR ERNEST
4801	COSLEY PHILIP G
4801	WOODS HAZEL
4804	CARVER LOTTIE B
4804	JACKSON WM L
4804	MILLER EDNA

1973 S CALUMET AVE
SOURCE: HAINES

Part 2 of 2

4804	MODLEY MARION
4804	OGLETREE ODESSIE
4805	MITCHELL PHYLLIS M
4808	REESE ROBT
4808	ROBINSON LILLIE M
4808	SANDERS WILLIE MAE
4809	BROWN RUTH
4809	JACKSON FRANK T
4809	JACKSON JOHN
4810	BISHOP JOS
4810	GOWHERD STELLA
4810	ILER LUDELLA
4811	BOONE ADELINE J
4811	DURRETT T J
4811	GILMORE CORA L
4811	THICKLIN SHELIA
4812	ALLEN WALTER
4812	CONWAY MATTIE
4812	HAWKINS SARAH
4812	HAYWOOD BERNICE
4813	ANDERSON ANDY
4813	CLAY BEVERLY L
4813	WEBSTER JESSE
4814	EDWARDS WILLIE
4814	MARSHALL ANNE MRS
4815	MALONE BIRDIE MAE
4815	ROSS JAS
4819	JAMISON JAS
4821	CHISUM FANNIE
4821	DUDLEY HAZEL
4821	WILSON LILLIAN
4823	BONES EUNICE
4823	BURNS ELI
4823	BURNS ROSALIE
4824	JONES JACK
4824	SNIPES WALTER
4825	BUTLER BOOKER T
4825	MCGEE THELMA
4825	NEAL BESSIE
4826	CRAWFORD LEWIS
4826	DUCKSWORTH ELMA
4826	HUGHLEY ANNA
4826	PATTERSON C L
4827	LYKE HAZEL
4827	WILKINSON JEANETTE
4829	BEVILL MARY LEE
4829	MCBRIDE LESLIE
4830	XXXX
4831	BREWER JOHN W
4831	CALDWELL LEE JR
4831	STEVENS LAVERGNE
4831	STEWART VIRGINIA
4832	XXXX
4833	BLANCHARD LELA
4833	FOSTER CAROLYN
4833	HENTON ARMISTER
4833	NEAL BOBBIE JEAN
4833	WILLIAMS ALMA

1971 E 47TH ST
SOURCE: HAINES

210 total records. Part 1 of 4

214	TONYS RECORD SHOP
215	NELSON GEO
215	QUEEN OF SEA RESTR
215	WALKER ETHEL
216	DORCHESTER PANNERS
216	PALACE LOAN BANK
220	KIDEYS F MD
220	LIZ HOSIERY
222	CLOSET THE
222	CLOSET THE
225	CHINA CAFE
225	CHINA CAFE
226	BURTS CLOTHES
226	BURTS CLOTHES
227	CNTRL MED CLINIC
227	CNTRL MED CLINIC
233	LAVONNE RUSSELL
233	LAYVONNE RUSSELL
233	POWELL BENNY
300	SHELLYS LOAN CO
300	SHELLYS LOAN CO
301	CADILLAC CLOTHES
303	EXQUISITE VOGUE
303	EXQUISITE VOGUE
305	DAVES COSTUME JWLRY
305	DAVES COSTUME JWLRY
306	ALBERTS FASHIONS MN
306	ALBERTS FASHIONS MN
307	JETCO PAINT&SUPPLY
307	JETCO PAINTESUPPLY
308	SIMONS SHOES
308	SIMONS SHOES
309	HOBSON CHAS E
309	HOBSON CHAS E
309	HOBSON SHOES
310	47 CAL CRNCY EXCH
310	47 CAL CRNCY EXCH
310	CADILLAC CLOTHES
312	FRIENDLY LIQR MART
312	FRIENDLY LIQR MART
315	CHRISTS GROCERLAND
315	CHRISTS GROCERLAND
316	MEK SALES
316	MEK SALES
317	HAMBURGER HUB INC
317	HAMBURGER HUB INC
318	SMITH RADIO&TV SERV
318	SMITH RADIOCTV SERV
319	TIP TOP LIVERY
319	TIP TOP LIVERY
320	RINGOS BARBQUE HSE
320	RINGS BARBQUE HSE
321	WHITE SWAN CLNS NO
321	WHITE SWAN CLNS NO 3
322	FALVORIFFLE HSE
322	FALVORRIFFILE HSE
323	MIKES FOOD MKT
323	MIKES FOOD MKT
325	ARVITS CUSTOM TLRG
325	ARVITS CUSTOM TLRG
325	ARVITS MENS WEAR
325	ARVITS MENS WEAR
326	WOHLMUTH CO
326	WOHLMUTH CO
330	BUTLER MATKIN REV
330	BUTLER MATKIN REV
330	NEW S PK LOAN CO
331	JAX 47 CALUMET ST
331	JAX 47 CALUMET ST

Part 2 of 4

331	NEW S PK LOAN CO
332	ELOISE MILLNRY
339	ELOISE MILLNRY
340	MAY FURNTR CO
340	MAY FURNTR CO
341	STEAK N TAKE
341	STEAK N TAKE
342	NATES SHOES
342	NATES SHOES
343	NATES SHOES
345	STOLTLAND CRDT CLTHG
345	STOTLAND CRDT CLTHG
346	YOUNGS STYLE SHOP
346	YOUNGS STYLE SHOP
349	BARNEYS SHOES
349	BARNEYS SHOES
350	SERVICE CREDIT BUR
350	SERVICE CREDT BUR
350	SERVICE CREDT BUR
351	C J FOOD MART
351	C J FOOD MART
352	HUSTLERS DISC RECORDS
353	DUMAS E ALBERT MD
353	GREEN THERESA
355	COLLINS WILLIE MAE
355	LAVENIA PKWY BTY SL
355	PKWY FLORIST
356	COIFFURES UNLIMITED
359	SCOTTS QUICKE PHOTO
361	LIQUOR INC (361)
362	MILLER SHELDON OD
363	AISHA HOSIERY SHOP
364	CHANCELOT RESTRNT
365	PKWY BABR SHOP
366	COORDINATING COUNCIL
366	ELLIOT FRED H
366	JCJ PHOTGRS
366	PRICE RITE STORES
366	SCLC
366	SOUTHERN CHRSTN CNFS
366	VET OF F W PST
366	VIVIANS LAVOQUE BTY
369	LOWE P TLR
371	METRPLTN MUSIC SHPS
371	WALGREEN
400	PARKS JEWLRS INC
400	SEMON WALTER S
411	EISNER BKOS INC
412	APEX BTY COLLEGE
412	CHGO ECNMC DVLPMNT
412	CLARKE LEOLA
412	CNSLDTD PNT CNTRCTR
412	COLEMAN WALTER L
412	COUNCIL BIO MEDICAL
412	DAVIS RUSSELL E
412	INDSTL RACE RELAINS
412	KAY ROBT J DDS
412	MARSHALL S S DDS
412	STORMYS BEAUTY SHOP
412	VOCATIONAL RCE RL
412	WALCO MNGMNT CNSLT
416	CHRISTN SC READG RM
416	GLAMORE STYLE SHOP
417	ART WAY SIGNS
417	BEAUCHAMP LINCOLN
417	CAMPBELL PAUL V DDS
417	CAP INTERNATIONAL
417	CHURCH DENTAL SERVCS
417	CHURCH ROBT R DDS

Part 3 of 4

417	CLARKE LONGMIRE
417	CLARKE THOS M
417	COOK CO PUBLIC AID
417	CRAWLEY THEO
417	DISPLAY ASSOCS
417	DORHAM REALTY CO
417	ELLIOT HM IMPRVMNT
417	EMBASSY SECRET SERV
417	EVANGELISTIC CRUSADE
417	FREEDOM UNLIMITED
417	GUITOR VERNON
417	HARSH F W JR RL EST
417	ILL ST VETERNS COMM
417	JACKSON DNTL LABTRS
417	KEVIN REALTY INVST
417	LANDRUM REALTY CO
417	LANDRUM ROBT N
417	LANE CHAS F
417	LAWSON GORDON W OD
417	LEWIS AUTO PURCHSNG
417	LONGMIRE CLEVELAND
417	MCMILLAN E L DDS
417	MORRIS LEVI H
417	MOSLEY WAYNE B
417	NARSHALL MASTER G
417	PHOTO SPECIALTY
417	PKWY SECRETARIAL SV
417	RITEWAY PLASTERING
417	RUBINSON DAIRY PRD
417	SCOTT DYK SCAVENGER
417	SMILEY EDISON V
417	SMITH GEO W DDS
417	SOUTH CNTR BLDG
417	SPEIGHTS JOHN O DDS
417	STEVEN CONST CO
417	TARR TEDDY LECO
417	TAYLOR ELIZABETH B
417	TAYLOR NAT J
417	TAYLOR TYSEO J
417	TOMSOLLYS INS AGCY
417	VAUGHNS RICHARD L
417	VETERANS COMM STE
417	WALKER WM J DDS
417	WATSON LOUIS
417	WHITAKER BTY SALON
417	WILLIAMS JOHN W MD
417	WILLIAMS MELVIN JR
417	WILSON NATHL
417	WOOD CRAWLEY WOOD
417	WOOD EUGENE W
417	WOOD WM S
418	HENDERSON FUNRL HME
418	HENDERSON WM M
418	KENWOOD INS AGCY
418	LOMAX HORACE F
418	METRO INTER INS EXC
418	METROPOLTN MOTORSTS
418	PERSON FNRL HM
420	VOGUE WIGS
421	FULLERS S C DPT STR
424	MARLOW BUDDECO
426	MONROE SALES CO
428	FOOT SO PORT SHOE
428	GRIFFIN WASHINGTON
428	HUGHES JOHNNIE J
431	REGAL CLOTHIERS
432	CARTER PEARL L
432	LANDRY SAML M
432	LAYTON CRNCY EXCH

1971 E 47TH ST
SOURCE: HAINES

Part 4 of 4

432	REED JOHNNY
432	TAYLOR WILLIE LEE
433	SHOE KING

71 total records. Part 1 of 2

0	RAYNOR CARRIE R MRS
212	CLEMONS HOWARD
212	HOWELL MARGREE
212	JOHNSON MARCELLA
213	CAMPBELL LULA
213	HUFF CLAUDIA
213	MEP GROC
214	CLINTON SYLVESTER
222	HESTER ELIZ
222	MILLER EFFIE W
224	JONES BESSIE
224	MOURMEN IRENE
224	WASHINGTON ROBT
310	PIERCE DORA
310	WILSON BERTHA LEE
312	HARRIS ETHEL MAE
312	REDMON NATHL
312	SIMPSON JOHN
313	A BERRY MOVERS
313	BERRY MOVERS A
319	WILLETT PEARLIE M
320	FERRIS JOHN
320	TOPPS DORA
321	RUNYON RUBY
321	SHIELDS ESTELLA
321	VALENTINE JOHN
322	GIPSON SHIRLEY
322	PRITCHETT ROY L
322	STRANGE DAVID G
323	BROWN IDELLA
323	ERVIN CHRISTOPHER
323	STANLEY NARVELL
324	JOHNSON MORIE
324	PALMER ARTHUR M
324	PORTER WM
324	WOOD JAS H
347	POPE JOEL B
347	POPE NATHL
347	ROGERS TEE MRS
347	SMITH MARIE
349	DAY PINKNEY
349	GRIFFIN GRACE
349	IMBERT LOUISE
350	BAILEY LENARD
350	LOUETT ALMA D
362	HAYES JAS LEE
364	CORBIN ALINE
411	COOKE GERALDINE
411	DUNHAM RAYMOND JR
411	WOODS MARY
417	HOLLIDAY ROBT
417	PEARSON ANDREW
417	WM CANTY ASSOCIATES
421	MAY MATTIE MAE
421	OWENS BRYCE
421	WILLIAMS NETTIE MAE
425	MCCOWAN LEN
427	JOHNSON JOHN
427	REYNOLDS EUGENE
429	BARKER BRUCE
429	BARKER FRANK
429	NEMO RUTH
429	PARHAM LOIS
430	CLAYBROOK BEULAH
431	LOCKETT RAYMOND
431	OLDS LEE
432	TURNER MARY LEE
434	HEREFORD MARIE G
435	CHARLES GENEVA

1971 E 48TH ST
SOURCE: HAINES

Part 2 of 2

435	MCCOO VIVIAN F
435	MCFARLAND ROY J

144 total records. Part 1 of 3

4625	COOKS JOE
4626	BROWNLEE ESTELLA
4626	DERRICOTT MABLE
4626	KING SARAH J
4627	BURROUGHS FREEMAN
4627	GOLDEN EDW
4627	JACKSON LILLIAN MRS
4627	MCCRARY DOROTHY
4627	SPENCER REEJEAN
4627	TURNER MARGARET
4628	COOKS G
4628	JOHNSON AMERICA L
4628	MADISON ALBERT
4628	PARKER CAROLYN
4628	WILLIAMS FRED
4631	GARDNER ELIZABETH
4632	BRUCE ALBERTA
4632	GREEN EDW
4632	WILLIAMS TYLER
4633	FOLEY ELLA MRS
4633	MCNAIR I
4633	REID SARAH
4634	ELLIS JOHN
4634	WASHINGTON WILLIE
4635	BURKS QUILILE L
4635	PEARSON CLARENCE W
4636	DAVIS LINDSEY
4636	HARVEY EMMA
4637	BATTLE GLADYS
4637	WRIGHT EDW
4641	WATKINS GEO W REV
4642	DORN GRACE
4643	HANCOCK THEO
4643	WRIGHT IVY
4644	HILL MONROE
4644	SMITH ESTELLE
4647	WINSTON CARDWELL
4648	MORRIS CLINGDNEY
4649	ROGERS WILL
4651	BURNS ANDREW
4651	PEOPLES BARBER SHOP
4651	WILSON CHAS
4711	KARE DRUGS
4732	GOODEN HARVEY
4732	HUDSON ODELIA
4732	RANSOM ELLA MRS
4738	BROWN JIMADER
4738	GLOSTON ANDREW
4738	MILLER LESLIE
4740	MITCHELL BENJAMIN
4742	CAMPBELL CLAUDIA
4742	NEW ALEXANDER APTS
4746	GORDON JOHN T
4746	SMITH LOUISE
4748	ELLINGTON RALPH A
4750	TANNER DENNIS
4750	WALKER JAS
4752	HILLARD CARRIE B
4752	MCKAY JOE
4752	REED DAVE
4756	LAURA THOS
4756	MCAFEE JOHNNY
4756	PORCHE ANNIE
4758	BLACK TOMMY
4758	CHASE PHYLLIS M
4759	DEL FARM FOODS CO
4800	BRIDGFORTH V
4800	KNOWLTON ALFRED
4800	SWANSON GRAHAM

1971 S CALUMET AVE
SOURCE: HAINES

Part 2 of 3

4801	BARBOUR ERNEST
4801	DUNN HOWARD H
4801	SMITH ANDREW R
4801	WOODS HAZEL
4804	CHILDS WM
4804	LEE WM GRIMBLE
4804	OGLETREE ODESSIE
4805	EVANS PETER P
4805	KENNEBREW MOSE F
4805	MITCHELL PHYLLIS M
4808	DAWSON ANNA B
4808	REESE ROBT
4808	ROBINSON LILLIE M
4809	BROWN RUTH
4809	JACKSON FRANK T
4809	JACKSON JOHN
4810	CONLEY JOSH
4810	GOWHERD STELLA
4810	REED CHAS J
4810	SMITH HERMAN E REV
4811	BOONE ADELINE J
4811	GILMORE CORA L
4811	THICKLIN SHELIA
4812	ALLEN WALTER
4812	CONWAY HATTIE
4812	HAWKINS SARAH
4812	HAYWOOD BERNICE
4813	ANDERSON ANDY
4813	CLAY BEVERLY L
4813	THOMAS IRA F
4814	EDWARDS WILLIE
4814	MARSHALL ANNE MRS
4814	ROGERS ELOUISE
4814	WEBSTER JESSE
4815	MALONE BIRDIE MAE
4815	ROSS JAS
4819	BISHOP JOS
4819	HAMLIN WELCH
4819	HAYSLETT IRIS
4819	HILL WM
4819	ILER LUDELLA
4821	CHISUM FANNIE
4821	FORD BENNIE G
4821	TILSON LILLIAN
4823	BONES EUNICE
4823	BURNS ELI
4823	BURNS ROSALIE
4824	FIKES RUFUS JR
4824	GRAYSON MARY
4824	JONES JACK
4824	SNIPES WALTER
4825	BUTLER BOOKER T
4825	HOLLIDAY MARY A
4825	MCGEE THELMA
4825	NEAL BESSIE
4826	CRAWFORD LEWIS
4826	DUCKSWORTH ELMA
4826	DUDLEY MARY
4826	HUGHLEY ANNA
4826	PATTERSON C L
4827	LYKE HAZEL
4827	WILKINSON JEANETTE
4829	BEVILL MARY LEE
4829	MCBRIDE LESLIE
4830	MCGEE ALFRED
4831	BREWER JOHN W
4831	CALDWELL LEE JR
4831	STEVENS LAVERNE
4831	STEWART VIRGINIA

1971 S CALUMET AVE

SOURCE: HAINES

Part 3 of 3

4832	DANIEL NEAIL
4832	SMITH WILLIE B
4833	BLANCHARD LELA
4833	FOSTER CAROLYN
4833	NEAL BOBBIE JEAN
4833	WILLIAMS ALMA

1965 E 47TH ST

SOURCE: REUBEN H DONNELLEY CO

198 total records. Part 1 of 3

214	HAZEL'S 214 BEAUTY SALON
214	TONY'S RECORD SHOP
215	BRYSON C
215	QUEEN OF THE SEA RESTAURANT
216	PALACE LOAN BANK
219	PAUL'S QUALITY MARKET INCORPORATED
220	REGAL HOSIERY SHOP
220	REGALHOSIERYSHP
225	CHINA CAFE
225	CHINA CAFE
226	BURTS CLOTHES
226	BURTS CLOTHES
227	CENTRAL MED CNTR
227	CENTRALMEDCNTR
229	CHICKEN DELIGHT
229	CHICKEN DELIGHT
232	CALUMET LOAN BANK
232	CALUMETLOANBANK
232	SHUCHTER H W
232	SHUCHTER H W
233	POWELL B
233	POWELL B
233	WALKER M C
233	WALKER M C
233	WILLIAMS JEAN F
233	WILLIAMS JEAN F
300	SHELLY'S LOAN CO
300	SHELLY'SLOAN CO
301	CHGO TRADING CO
301	CHGO TRADING CO
303	EXQUISITE VOGUE
303	EXQUISITE VOGUE
306	ALBERT'S FASHIONS FOR MEN
306	ALBERTS FASHIONS FOR MEN
307	JETCO PAINT & SUPPLY INCORPORATED
307	JETCO PAINT & SUPPLY INCORPORATED
308	SIMON'S SHOES
308	SIMON'S SHOES
310	REGAL CURNCY EXCH
310	REGAL CURNCYEXCH
312	FRIENDLY LIQUOR MART INCORPORATED
312	FRIENDLY LIQUOR MART INCORPORATED
315	CHRIST'S GROCERLAND
315	CHRISTA GROCERLAND
316	BUDGET INS AGCY
316	BUDGET INS AGCY
316	SMITH RADIO & TELVSN SERVICE
317	HAMBURGER HUB
317	HAMBURGER HUB
318	SMITH RADIO & TELVSN SERVICE
319	TIP - TOP LIVERY
319	TIP-TOP LIVERY
320	J & S SNACKS INC
320	J&S SNACKS INC
321	WHITE CWAN CLEANERS NUMBER 3
321	WHITE SWAN CLEANERS NUMBER 3
323	MIKE'S FOOD MKT
323	MIKE'S FOOD MKT
325	ARVIT'S TLRG
325	ARVIT'S TLRNG
326	WOHLMUTH CO
326	WOHLMUTH CO
329	PAYTON'S BRASS RAIL
329	PAYTON'S BRASS RAIL
330	NEW SOUTH PARK LOAN CO INCORPORATED
330	NEW SOUTH PARK LOAN CO INCORPORATED
331	COLEMAN R T
331	COLESAM R T
331	HY - TEST DRUGS

Part 2 of 3

331 HY-TEST DRUGS
339 ELOISE MILNRY
339 ELOISE WILNRY
340 MAY FURNTR CO
340 MAY FURNTR CO
341 JOHNSON R
341 JOHNSON R
342 NATES SHOES
342 NATES SHOES
345 STOTLAND CREDIT CLOTHING COMPANY
346 YOUNG'S STYLE SHOP
346 YOUNG'SSTYLESHP
348 KAY'S MENS WEAR
348 KAY'S MENS WEAR
349 BARNEY'S SHOES
349 BARNEY'S SHOES
349 STOTLAND CREDIT CLOTHING COMPANY
351 CEE JAY FOOD MART
351 CEEJAYFOOD MART
351 CEEJAYFOODMART
352 THOMPSON PRESCRIPTION PHARMACY
353 COOK J
353 DUMAS E A MD
355 COLLING W
355 PARKWAY FIRST
355 PATTON'S STUDIO
356 MR T'S BEAUTY SHOP
359 SCOTT'S PHOTO SHOP
360 JOHN'S BARGAIN STORES CORPORATION
361 KENNEDY'S LOUNGE & LIQUORS
362 MILLER S
363 AISHA HSRY SHP
364 HI-HO HAMBURGER CORPORATION
364 JIFFY GRILL
365 PARKWAY BARBER
366 ELLIOTT F H
366 REED E C DDS
366 ROBBINS E L LB
366 VIVIAN'S LA VOGUE BEAUTY STUDIO
366 WASHINGTON H
366 YOUR TINY TOT SHOP
367 SILVER STAR SHOE SERVICE
369 LOWE P THE TLR
371 METROPLTN MUS SHP
400 WALGREEN CO
407 PARKS JEWELERS
407 SEMON W S
411 NEISNER BROS INC
412 APEX BEAUTY COLLEGE
412 BALLARD H
412 BARRY L H
412 BUCKNER J L
412 DAVIS R E
412 INDUSTRL RACE RELATIONS ASSOCIATES
412 MARSHALL S S DR
412 OLIVER J P MD
412 SAMPSON R
412 STOREY'S BEAUTY SHOP
412 WET BARBER SHOP
412 WILLIS O B PHOTO COPY COMPANY
414 SIVART CORP
414 TRAVIS RLTY CO
414 UNITED MORTG BNKRS OF AMER INCORPORATED
416 CH-CHRIST SCIENTIST READING ROOM
417 AMER BLDG CLNRS
417 BEAUCHAMP L T
417 CAPITOL MAINTENANCE SERVICE
417 CHGO COURIER
417 CHURCH R R

1965 E 47TH ST
SOURCE: REUBEN H DONNELLEY CO

Part 3 of 3

417 CLARKE LONGMIRE
417 COOK COUNTY DEPTS OF PUB AID
417 COSMOPOLITAN CHAMBER OF COMMERCE
417 ELLIOT HOME IMPROVEMENT COMPANY
417 EMBASSY SECRET SERVICE
417 FEIN APPLIANCE & FURNITURE
417 GIBBONS B
417 HARSH F W JR
417 ILLINOIS COMNS
417 JACKSON BROS DENTAL LABORATORIES
417 KEVIN RLTY & INVESTMENT COMPANY
417 LANDRUM R
417 LAWSON G W
417 LOVING W C
417 MACKAY W G
417 MCMILLAN E L
417 MORRIS L H
417 MOSLEY W B
417 PARRISH W J
417 PITTS W H
417 PKWY SECRTRL SERV
417 SMILEY E V
417 SMITH A
417 SOUTH CENTER BUILDING
417 SOUTH CENTRAL ALLIANCE
417 SOUTH CNTR BLDG
417 SPEIGHTS J D
417 TAYLOR E J
417 VAUGHNS R L
417 WALKER W J DDS
417 WATSON L
417 WELCOME NEW NEIGHBOR SERVICE
417 WHITAKER BEAUTY SALON
417 WILLIAMS J W
417 WILSON N
417 WOOD CRAWLEY & WOOD
418 DISABLED AMER VETERANS CHAPTER NO 6
418 HENDERSON FUNERAL HOME
418 METROPOLITAN MOTORISTS ASSOCIATION
418 PERSON FUNERAL HOME
420 JEHOVAH'S WITNESSES
420 RUBY'S FASHION CENTER INCORPORATED
421 FULLER'S DEPT STR
422 MR KAY
424 BIE BENJCL SERV DISCOUNT SHOE CENTER
424 EMPIRE RETAIL CLOTHINGS INCORPORATED
424 KONNER SALES CO
424 SAMSON SALES CO
424 SIMONS A I DR
424 WARLOW BUD & CO
428 GOLD J
428 GRIFFIN J C
428 JOHNSON R
431 REGAL CLOTHIERS
432 LANDRY S W
432 LAYTON CURRANCEY INCORPORATED
432 TAYLOR L M
432 WALLS FLORETTA
433 NEOMODE HARY CO
434 FOOT-SO-PORT SHOE STORES

77 total records. Part 1 of 2

212	BONNER J
212	GREEN J A
212	JOHNSON M
213	HUFF CLAUDIA
213	JONES L
213	M & P GROCERY
214	CLINTON S
214	EDMONSON G W
214	PARKER LOLA L
214	WRIGHT CLAUDIA
219	HEMPHILL L MRS
221	JACKSON H
222	MILLER EFFIE W
222	TAYLOR F
223	HOWELL FLOSSIE
223	ORANGE REL BUE
224	JONES BESSIE
224	WASHINGTON R
225	HURST E
229	HARDIN DELORES
229	STRONG J
310	EASON N
310	POTTS MARY E
312	BROWN ERNESTINE
312	SIMPSON J
313	MARTIN T
319	JOHNSON L
319	WILLETT P M
320	FERRIS J
320	TOPPS D
321	RUNYON RUBY MRS
321	SHIELDS E
321	VALENTINE J R
322	PLAIR LORETTA
322	ROBINSON E L
322	ROBINSON P S
322	STRANGE D G
323	ERVIN C
323	STANLEY N
324	JOHNSON M
324	PALMER A M
324	PORTER W
324	WOOD J H
347	MCGILL R C
347	ROGERS TEE MRS
349	BIBBS O W
349	DAY PINKNEY
349	IMPERT LOUISE
350	SLOAN W
362	DEEP RIVER SINGERS
364	CORBIN ALINE
411	ALLEN J
411	COOKE GERALDINE
411	LACY HELEN
411	LEE J
411	MCDANIELS B
411	ROBINSON LILLIE
417	CANTY W
417	WILLIAMS W C
419	WILLIAMS L L
421	JACKSON J
421	JONES BEATRICE
421	NEAL W R
421	OWENS B
421	WILLIAMS NETTIE
425	WHITMAN ESSIE
427	JOHNSON J
429	BARKER F
430	CLAYBROOK B

1965 E 48TH ST
SOURCE: REUBEN H DONNELLEY CO

Part 2 of 2

430	GIST A
430	GORDON ELZIE L
431	MAPP J H
432	GOODWIN J
432	GRAVES S
434	HEREFORD MARIE
435	MCCOO VIVIAN F
435	MCFARLAND R J

171 total records. Part 1 of 3

4301	WALLACE C
4625	BRAZELTON C
4625	HENRY LUVENIA
4625	ZENO ANNA R
4626	BROWNLEE E
4626	DERRICOTT M
4626	DORSEY ADA
4626	KING SARAH J
4626	MCCRARY D
4626	TURNER MARG
4627	BURROUGHS FW
4627	GOLDEN E
4627	JACKSON L MRS
4627	MITCHELL T
4628	COOKS G
4628	JOHNSON A E
4628	MADLSON A
4628	WILLIAMS F
4630	MALONE M
4630	PHILLIPS G
4630	YOUNG MARTHA
4631	MORRISON N
4632	GREEN E
4632	HANCOCK T
4632	HOSKINS A
4633	FOLEY ELLA MRS
4633	REID SARAH
4634	GIBSON A
4634	KEEBLE ADOLA
4635	BURKS O L REV
4635	GANT F
4635	JORDAN MARY A
4636	BRITT CARRIE H
4636	HARVEY EMA
4636	JONES R H
4636	TANNER KATIE B
4637	CRAWLEY J L JR
4641	LAMPTON P
4642	BROOKS L
4642	DORN GRACE
4642	GRANT J
4642	HENRY CAROL
4642	WRIGHT I
4644	DURGANS C
4644	HILL M
4644	SMITH ESTELLE
4647	WINSTON C
4648	CLEANING BY MORRIS
4649	ROBINSON W E
4649	ROGERS W
4651	PEOPLE'S BARBER SHOP
4651	PEOPLE'S BARBER SHOP
4710	MICKEL L C
4710	MICKEL L C
4710	TURNPIKE LOUNGE
4710	TURNPIKEL LOUNGE
4714	HICKS IDA
4714	HICKS IDA
4732	MOORE G MRS
4732	MOORE G MRS
4732	RANSOM E MRS
4732	RANSOM F MRS
4736	HALL G
4736	HAMIEL'S FOOD STORE
4736	HAMIEL'S FOOD STORE
4736	MULTI TENANT RESIDENTIAL
4736	SCOTT FLOSSIE
4736	WILLIAMS A
4738	ADAMS C B

1965 S CALUMET AVE
SOURCE: REUBEN H DONNELLEY CO

Part 2 of 3

4738	HESTER ELIZ
4738	JACKSON CORA
4738	MELVIN EMMA
4738	MILLER L
4738	MULTI TENANT RESIDENTIAL
4738	ROLAND RUBY
4742	GARDNER JESSIE
4742	GARDNER JESSIE
4742	NEW ALEXANDER APARTMENTS
4742	NEW ALEXANDER APARTMENTS
4742	THOMPSON V
4742	THOMPSON V
4746	DANCY J S
4746	DANCY J S
4748	HAMPTON M
4748	HAMPTON M
4748	PURNELL LOIS
4749	PURNELL LOIS
4750	BROWN J
4750	BROWN J
4752	ABERNATHY I
4752	ABERNATHY I
4752	HILLARD CARRIE
4752	HILLARD CARRIE
4756	MCAFEE J
4756	MCAFEE J
4756	SHERMAN EARLE
4756	SHERMAN WARIE
4758	CHASE PHYLLIS
4758	CHASE PHYLLIS
4800	BRIDGFORTH V
4800	BYNUM THEODA
4800	KNOWLTON A
4800	MULTI TENANT RESIDENTIAL
4800	SWANSON G
4801	COSLEY J C
4801	KELLY J
4801	KELLY J
4804	LEE W G
4804	OGLETREE O
4805	KENNEBREW K
4808	DAWSON ANNA B
4808	ELMORE C
4809	SMITH REV H E
4809	SYLVESTER R L
4810	REED C J
4811	DAVIS ALMA
4811	MCLEAN E R
4811	WASHINGTON C
4812	ALLEN W
4812	CONWAY HATTIE
4812	HAWKINS SARAH
4813	ANDERSON A
4813	CLAY MATTIE L
4813	WEBSTER JESSE
4814	CHESTNUT A
4814	EDWARDS W
4814	HARRIS BARBARA
4814	NELSON E
4815	ROSS J
4815	TAYLOR ODIE V
4819	HAMLIN W
4819	HILL V
4819	ILER L
4819	TURNER W
4821	CHISUM FANNIE
4821	MOORE LUCILLE
4821	WILSON LILLIAN
4823	BONES EUNICE

1965 S CALUMET AVE

SOURCE: REUBEN H DONNELLEY CO

Part 3 of 3

4823	BURNS E
4823	CROWDER ELIZ
4824	CRAWFORD L B
4824	HUMPHRIES P
4824	JONES J
4824	SARGENT A J
4825	BUTLER B T
4825	MCGEE THELMA
4826	BEVILL RUBY
4826	CRAWFORD L
4826	DUDLEY MARY
4826	HAMBRICK A
4826	HUGHLEY ANNA
4826	MIDDLETON D J
4827	BEVILL JEANETTE
4827	LYKE HAZEL
4829	BEVILL MARY L
4829	MCBRIDE L
4830	CLARK U
4830	FAVORS H
4830	MCCEE A
4831	BREWER J W
4831	CALDWELL L JR
4831	HARNEY LUCY
4831	MCGEE T M SCAVENGER SERVICE
4831	STEWART V MRS
4832	DOYLE H
4832	RAMSEY ANNIE M
4833	PIRTLE K
4833	RIVERS LOUISE
4909	JACKSON J
4910	LAWRENCE E C
4919	DURLEY QUEEN E

1960 E 47TH ST

SOURCE: REUBEN H DONNELLEY CO

182 total records. Part 1 of 3

214	HAZEL'S 214 BEAUTY SALON
214	JIMMIE'S PLAYBOY RECORD SHOP
215	BRYSON C
216	PALACE LOAN BNK
219	PAUL'S QUALITY MARKET INCORPORATED
220	MARK APPLIANCES & JEWELRY
220	REPAIR HOSIERY SHP
223	BARNETT G
223	CENTRAL MEDICAL CENTER
223	CHINA CAFE
224	GILMAN HYMAN DRY GOODS STORE
226	BURTS CLOTHES
231	CHECKER CLNRS
232	CALUMET LOAN BANK
232	SHUCHTER H W
233	FISHMAN J S
233	LENA'S BEAUTY SALON
233	WALKER W C
300	SHELLY'S LOAN CO
301	GOOD LUCK SHOES
303	GOLDEN RULE HDW
304	HAZEL CURRENCY EXCHANGE
305	EXQUISITE VOGUE
306	ALBERTS FASHIONS FOR MEN
306	POLYEA A H
307	BEST CLING CO
308	SIMON'S SHOES
309	BELCHER W H
309	CALVERT R W
309	CLIFF'S DRIVING SCHOOL
309	CLOPTON J
309	HARSH F W JR
309	JEFFERSON C REV
309	KERSEY G T MD
309	LUCAS A T
309	MARIE'S BEAUTY SHOP
309	MC NEAL B J
309	SHAW M M DR
309	STEVENSON R
309	TESTAR R D
309	TIMES PHOTO STUDIO
309	TODD & CRAWLEY
310	EMPIRE JEWLERS
310	EMPIRE RETAIL CLOTHING INCORPORATED
311	DIXON'S BEAUTY SHOP
312	FRIENDLY LIQUOR MART INCORPORATED
313	ESQUIRE CUSTOM CLOTHES
315	LOUISIANA FOOD MART
316	LUCKY LIQRS
317	HAMBURGER HUB
318	SMITH RADIO & TELEVISION SERVICE
319	TIP-TOP LIVERY
321	WHITE SWAN CLEANERS NUMBER 3
322	WERNER & OTTMAN
323	SPOTLESS LNDRY
325	ARVLT'S TLRG
326	HOLMUTH CO
329	PAYTON'S BRASS RAIL
330	NEW SOUTH PARK LOAN COMPANY INC
331	HY-TEST DRUGS
339	ELOIS MILLNRY
340	MAY FURNTR CO
341	THORSON PRESCRIPTION PHARMACY
342	NATS SHOES
345	STOTLAND CREDIT CLOTHG COMPANY
345	STOTLAND M
346	YOUNG'S STYLE SHP
348	KAY'S MENS WEAR
349	BARNAY'S SHOES

Part 2 of 3

350	BARTENDERS WAITRESSES & COOK'S UNION LOCAL 356 AFL-CIO
350	ELMOR SELF-SERV SHOE STORE
350	FEDERATED WAITERS
350	FEDERATED WAITERS BARTENDERS WAITRESSES COOK'S UNION LOCAL 356
351	CEEJAYFOODMART
352	MAVERICK R D & CO INCORPORATED
353	COOK J
353	DUMAS E A MD
353	KENNY BETTY
354	REGAL CROWN CREDIT
355	BILL THE HATTER
355	COLLINS WILLIE
355	PATON'S STUDIO
355	PROCTER W
357	METROPOLITAN MUSIC SHOP
358	JACOB CLOTHING COMPANY
358	JACOB'S CLOTHING
359	ABRAHAM R A
361	KENNEDY'S LOUNGE & LIQUORS
362	MILLER S
363	ALPHA HSRY SHP
364	BETTY'S SHOP
364	JEFFERY ACCEPTANCE COMPANY
365	PARKWAY BARBER
366	3RD WARD REGULAR DEMO CLUB
366	3RD WARD REGULAR DEMO ORGANIZATION
366	AMERICAN WOODMEN FRATERNAL INS
366	ELLIOTT F H
366	REED E C DDS
366	REGIONAL LOAN CORPORATION
366	WASHINGTON R L
366	YOURTINYTOTSHOP
367	JIFFY GRILL
369	W & R TV & RADIO
407	PARKS JEWELERS
407	SEMON W S
410	SOUTH PARK STEAK HOUSE
411	MEISNER BROS INC
411	OZARK CHICKEN SHOP
412	ACE DETECTIVE-PATROL SERVICE
412	APEX BEAUTY COLLEGE
412	BERRY L H
412	BOOKER C E
412	INDUSTRIAL RACE RELATIONS ASSOCIATES
412	MARSHALL S S DR
412	OLIVER J M MD
412	SAMPSON R
412	STORMY'S BEAUTY SHOP
412	VOCATIONAL RACE RELATIONS ASSOCIATES
412	WILLIS O B PHOTO COPY COMPANY
412	WOODARD C H
414	TRAVIS RLTY CO
416	8TH CH-CHRIST SCIENTIST READING ROOM
417	BEAUCHAMP L T
417	BROWN BROWN CYRUS & GREENE
417	CALHOUN J L
417	CAPITOL WINDOW CLEANING COMPANY
417	CHURCH R R
417	CLARKE LONGMIRE & LANE
417	COOK COUNTY BAR ASSOCIATION
417	COOK COUNTY DEPT OF PUBLIC WELFARE
417	COSMOPOLITAN CHAMBER OF COMMERCE
417	ELLIOT HOME IMPROVEMENT COMPANY
417	FEIN APPLIANCE
417	ILLINOIS STATE OF COMMISSIONS
417	JACKSON BROS DENTAL LABORATORIES
417	KEVIN RLTY & INVESTMENT COMPANY
417	LANDRUM R

1960 E 47TH ST
SOURCE: REUBEN H DONNELLEY CO

Part 3 of 3

417	LOVING W C
417	MCMILLAN E L
417	MITCHELL J H
417	MORRIS L H
417	MOSLEY W B
417	PITTS W H
417	PKWY SCORTRL SERV
417	SMILEY E V
417	SMITH G W
417	SOUTH CENTER BUILDING
417	STAYFORM OF CHGO-SOUTH SIDE
417	STEVENS FVT DETECTIVE AGENCY
417	TAYLOR E J
417	TOWNSEND MAINTENANCE SERVICE
417	TURNER A A
417	VAUGHN S POMPEY
417	WALKER W J DDS
417	WATSON L
417	WHITAKER BEAUTY SALON
417	WHITE G W
417	WILLIAMS J W
417	WILSON N
418	DISABLED AMER VETERANS CHAPTER NO 6
418	HENDERSON FUNERAL HOME
418	METRO AUTO INS INC
418	METROPOLITAN MOTORISTS ASSOCIATION
418	PERSON FUNERAL HOME
420	FAIR FURNTR CO
420	SUPERIOR BEAUTY SALES INCORPORATED
421	SOUTH CENTER DEPT STORE
422	GERSHON CLOTHG
424	MARLOW BUD & CO
424	ROSEMONT'S CLOTHING & JEWELRY
424	SAMSON SALES CO
426	CLUB STORE INC
428	GOLD J
428	GORDWIN L
428	JOHNSON R
428	SIMONS A I DR
431	REGAL CLOTHIERS
432	LANDRY S M
432	TAYLOR W L
432	WALKER OLDES
433	WIMODEO HRY CO
434	FOOT-SO-PORT SHOE STORES

101 total records. Part 1 of 2

212	BONNER J
212	MARSHALL L
212	TAYLOR W
213	CAREY RUTH
213	DEBBIE'S FOODS
213	ROBINSON H
213	SLAUGHTER L T
214	CLINTON S
214	HALL CHRISTINE
214	MC CORD FLOSSIE
219	ANDREWS S R
219	HEMPHILL L MRS
219	JONES R
219	RICE F
221	FOESHE E
221	GAGE E
221	REDDICK ADA
221	SEABERRY J H
222	TAYLOR F
222	WALLS C D
223	STINNETT L
224	BURRELL H J
224	WASHINGTON R
225	GUYNES EULA MAE
227	SIMS R P
229	EASON N
229	HAROWAY N
310	POTTS MARY E
310	SMITH E
312	BROWN ERNESTINE
312	JOHNSON R
312	MCAFEE J
312	SIMPSON J
312	SIMPSON LIZZIE
313	MARTIN T
319	BONNER C J
319	JOHNSON T J
319	SMITH EVELYN
319	SWAYZE ALICE E
320	FERRIS J
320	TOPPS D
321	RUNYON RUBY MRS
321	SHIELDS E
321	VALENTINE J R
322	PLAIR LORETTA
322	ROBINSON E L
322	ROBINSON P S
323	ERVIN LULA
323	HENSON J C
323	STANLEY N
324	JOHNSON NORIE
324	PALMER A M
324	PORTER W
324	WOOD J H
347	MCGILL R C
347	REESE S MRS
349	BIBBS O W
349	DAY PINKNEY
349	HAWKINS E V
349	IMPERT LOUISE
350	LOUETT A D
350	SAPPINGTON J
362	DEEP RIVER SINGERS
364	HOLMES JULIA
411	COOKE GERALINE
411	DAVIS MARY E
411	FULLILOVE BETTY
411	GAINES E
411	GRIER S

1960 E 48TH ST
SOURCE: REUBEN H DONNELLEY CO

Part 2 of 2

411	LUTTRELL EVA
411	PETTIFORD DAISY
411	RUFUS T
411	SHAFFERS IDA M
411	TUCKER L
411	WAINWRIGHT J
411	WESLEY ODESSA
417	CANTY W
419	WALKER J E
419	WILLIAMS L L
421	CARTER NELLIE
421	CURTIS AMANDA
421	OWENS B
425	BAILEY C
425	WHITMAN ESSIE
427	DAVIES FANNIE
427	GOOCH ADDIE
427	JOHNSON J
429	BARKER F
429	STEELE J
430	CIST A
430	GORDON ELZIE L
430	KNIGHT R
431	MACKAY W G
431	MAPP J H
432	BARKSDALE A
432	MORRIS LULA MAE
434	HEREFORD MARIE
434	WHISBY MAELIOS
435	BOWSER G V MRS
435	MADDEN MATTIE
435	MCGOO VIVLAN F

Report ID: 25070900136 - 07/16/2025
www.erisinfo.com

206 total records. Part 1 of 3

4627 DAVIS W L
4627 JACKSON L MRS
4627 JOHNSON R
4627 LEIGH C W
4628 COOKS G
4628 JOHNSON A E
4628 MADISON A
4628 SMITH A
4628 WILLIAMS F
4630 FEARS ALICE S
4630 JOHNSON E
4630 WILLIAMS G
4630 YOUNG MARTHA
4631 COMPTON HATTIE
4631 HUDSON P J
4631 LEE J
4632 BAYLISS C Z
4632 COATES T L
4632 DAVIS J A
4632 FREDERICK C A
4632 GREEN E
4633 FOLEY E MRS
4633 MC MILLAN A
4634 BOUSLER M MRS
4634 HILL P
4634 HORNE ARLINE
4634 JENKINS J H
4634 PRICE SADIE
4635 BURKS Q L REV
4636 HARVEY EMMA
4636 HILL CARRIE
4636 JONES R H
4637 HOLT MARG A
4637 JONES J
4637 NICHOLS R
4637 SYKES J E
4637 SYKES N
4639 JAMES BESSIE M
4641 LAMPTON P
4642 BROOKS L
4642 DORN GRACE
4642 HARVEY GENEVA
4642 WRIGHT I
4644 BRANDON B
4644 DURGANS C
4644 HILL I
4644 LEWIS J H
4647 LEACH DOREATHA
4648 MORRIS CLMRS
4649 SMITH J W
4649 WHITFIELD A
4650 LANORA'S BEAUTY NOOK
4651 HUBBARD'S BEAUTY SHOPPE
4651 PEOPLE'S BARBER SHOP
4653 JOE'S VERNON'S GROCERY MARKET
4705 JOE & VERNON'S GROCERY MARKET
4707 BOOKER E
4707 LACKEY VERNICE
4707 SMITH CORA
4707 WRIGHT CLAUDIA
4710 BASS MELLOW
4710 BILL'S PROGRESSIVE FOOD & LIQR MART
4711 FRISON J H
4711 HURT LEBERTHA
4711 WILSON C
4713 CRAFT P
4713 MIMS A
4715 SMITH JESSIE J
4717 ODEN ALICE C

1960 S CALUMET AVE
SOURCE: REUBEN H DONNELLEY CO

Part 2 of 3

4719 WALKER W
4721 FORTSON R G
4723 JACKSON D C
4725 FIELDS R L
4725 HERNDON MARY D
4725 LIGHTSY MARY
4727 HODGE ROSE
4727 PHILLIPS P
4727 SHANNON N
4729 GRANT J
4729 VALENTINE M
4729 WILSON O
4731 GUNTER R
4732 BROWN M A REV
4732 KELLY J
4732 MCKINZY VIOLA
4732 STRICKLAND M
4733 ANDERSON A
4733 HOSKINS TEATER
4735 CAMPBELL H
4736 HALL O
4736 HAMIEL'S FOOD STORE
4736 LIBERTY KITCHENETTE APARTMENTS
4737 REDD MATILDA
4737 WASHINGTON W P
4738 ADAMS C B
4738 COVER S
4738 JACKSON CORA
4739 JOHNSON LUELLA
4739 MICKEL L C
4740 JOHNSON M REV
4741 SCOTT LEDORA
4742 NEW ALEXANDER APARTMENTS
4743 FORBES J H
4743 NEAL M W
4743 PIKES M
4745 BROWN J
4745 NELSON F M
4746 AUSTIN C
4746 COSSOM ANNIE
4747 ARTIS J
4747 MEANS I
4747 WALKER A
4748 PURNELL LOIS
4748 SMITH J H
4749 NORMAN ROSETTA
4749 WADE LUCY A
4750 BROWN J
4752 ABERNATHY I
4752 AUGUSTINE S
4752 LEE K C
4753 CARTER PEARLIE
4753 GRAVES T
4753 LACKEY ROSIE
4755 COLE MARY
4755 THORNTON W W
4756 RAMEY T N SR
4757 POWELL W W
4758 BALLARD DORA
4758 PALMER T
4758 WILSON EMERIA
4759 WIM V
4800 BRIDGFORTH V
4800 DOW ALMA
4800 JACKSON E
4800 ROBINSON L
4800 ROBINSON L M
4800 SWANSON G
4801 GRAHAM J

1960 S CALUMET AVE

SOURCE: REUBEN H DONNELLEY CO

Part 3 of 3

4804 CHILDS W
4804 LEE W O
4804 OGLETREE O
4805 DUMAS A
4805 HEDRICK S
4805 KENNEBREW K
4808 ELMORE C
4808 MAJORS J MRS
4808 MONTGOMERY E B
4809 HALL ANN
4809 JACKSON J
4809 MCGEE A G
4809 SMITH H E REV
4809 SYLVESTER R L
4810 LAWRENCE E C
4810 REED C J
4810 WASHINGTON C
4811 BOONE ADELINE
4811 DAVIS ALMA
4811 WASHINGTON C
4811 WATTS A C
4811 WOODS L JR
4812 CONWAY HATTIE
4812 HAWKINS SARAH
4812 ROBINSON ROSE
4813 EVANS G F
4813 FORNEY E
4814 CHESNUT A
4814 EDWARDS W
4814 NELSON E
4815 BETTS W
4815 KING CHARLIE
4815 RICHARDSON P
4819 FREEMAN B L
4819 HILL W
4819 ILER L
4819 TURNER W
4821 MOORE LUCILLE
4821 WILSON LILLIAN
4822 SMITH LAURA A
4823 BONES EUNICE
4823 BURNS E
4823 WILLIAMS R
4824 HUMPHRIES W
4824 JAMES T
4824 MOORE MATTIE
4824 STALING C
4825 BUTLER B T
4825 WILSON A
4826 FULLER V
4826 HUGHLEY ANNA
4826 PATTERSON C L
4826 TAYLOR O V
4827 BEVIL JEANETTE
4827 LYKE HAZEL
4829 BEVILL MARY L
4829 MCBRIDE L
4829 PAYNE DOROTHY
4830 BROWNRIGG F
4830 HARRIS JOANNE
4831 BREWER J W
4831 CALDWELL L JR
4831 STEWART V MRS
4832 JAMISON W
4833 FORD C JR
4833 GREER C JR
4833 MITCHENER J
4833 TURNER PINKIE

1955 E 47TH ST

SOURCE: REUBEN H DONNELLEY CO

196 total records. Part 1 of 3

214 BENSON'S A LINGERIE RECORD SHOP
214 HAZEL'S 214 BEAUTY SALON
215 MUNOZ W
215 QUEEN OF THE SEA
215 SMITH S
216 PALACE LOAN BNK
218 J&S GROC & MEATS
219 ALAMO LAUNDERET
220 MARK APPLIANCES & JEWELRY
220 REGAL HOSIERY
221 ROBINSON'S MILK FED CUT UP CHICKEN
223 CHINA CAFE
223 SHOCKLEY S W
223 SOUTHSIDE MED & DENTAL CENTER
224 GILMAN HYMAN DRY GOODS STORE
225 YOUR TINY-TOT SHOP
226 WOOLWORTH F W COMPANY
227 RATNER J
229 SUPERIOR SANITARY FISH MARKET
230 SHUCHTER H W
231 GOLDBERG'S TAVRN
232 CALUMET LOANBNK
233 FISHMAN J S
233 MARY ALICE BEAUTY SALON
233 WILSON DENTAL LABORATORY
300 BUY-GOOD DRUGS INCORPORATED
301 GOOD LUCK SHOES
302 ARTISTIC TLRS
303 GOLDEN RULE HDR
306 ALBERT'S STORES FOR MEN
307 BEST CLEANING
308 SIMON'S SHOES
309 3RD WARD REGULAR REPUB ORGNZTN
309 BELCHER W H
309 BERRY A A
309 CALVERT R M
309 CLOPTON J
309 HARSH F W JR
309 JONES J H
309 KERSEY G T MD
309 MARIE'S BEAUTY SHOP
309 MC NEAL B J
309 SHAW M M DR
309 TIMES PHOTO STUDIO
309 TOLBERT G
309 TOWLES H A
309 WESTER R D
309 WOOD & CRAWLEY
310 BLOCK L L
310 EMPIRE JEWELERS
311 H & G LIQUORS
312 FRIENDLY LIQUOR MART INCORPORATED
313 ESQUIRE CLOTHES
315 LOUISIANA FOOD MART
316 LUCKY LIQRS
316 PETER PAN CANDY
317 HAMBURGER HUB
318 REGAL CURRENCY EXCHANGE
319 TIP-TOP LIVERY
321 WHITE SWAN CLNR
322 WERNER & OTTMAN
323 SPOTLESS LNDRY
325 ARVLT'S TLRG
326 WOHLMUTH CO
327 AMER CLOTHING
329 PAYTON'S BRASS RAIL
330 NEW SOUTH PARK LOAN COMPANY INC
331 HY-TEST DRUGS
331 MERWYN CREDIT

Part 2 of 3

339	ELOISE MILLNRY
340	MAY FURNTR CO
341	DRAPER & KRAMER
342	NATES SHOES
343	BURT'S
345	REGAL RADIO CO
345	STOTLAND CREDIT CLOTHG COMPANY
345	STOTLAND M
346	NATALIE SHOP
348	KAY'S MENS WEAR
349	BARNEY'S SHOES
350	FEDERATED WAITRS BARTENDRS WAITRESSES & COOKS UN LOCAL 356
350	FEDERATED WAITRS BARTENDRS WAITRSES & COOKS UN LOCAL 356
352	HAVERSTICK & CO
353	COOK J
353	DUMAS E A MD
353	EGGLESTON R
353	H & W FOOD MART
353	LONDON H
354	REGAL CROWN CREDIT
355	COLLINS WILLIE
355	MILLER J H
355	PATTON'S STUDIO
356	NORMAN'S STORE FOR MEN
357	METROPOLITAN MUSIC
358	JACOB'S CLOTHING
358	JACOBS CLOTHING
361	STINE'S LIQUORS
364	BETTY'S SHOP
365	PARKWAY BARBER
366	3RD WARD REGULAR DEMO CLUB
366	3RD WARD REGULAR ORGANIZTN
366	AMERICAN WOODMEN
366	DE KOVEN DRUG STORES
366	DOWNER F D
366	ELLIOTT F H
366	FRATERNAL INS
366	REED E C DDS
366	SIMMONS E A
366	THOMPSON C H
366	WASHINGTON R L
366	WILLIAMS C L
371	KANZ JEWELRY
400	CHGO CREDIT HSE
402	BILL THE HATTER
404	GARFIELD OPTICAL COMPANY
404	YELLOW CAB CO
405	WISLER MILLINERY & SPORTSWEAR
406	ALBERT'S SALES COMPANY
406	ALBERT'S SALES CO
407	PARKS JEWELERS
410	NORRIS EAT SHOP
411	NEISNER BROS
412	ACE DETECTIVE-PATROL SERVICE
412	APEX BEAUTY COLLEGE
412	BERRY L H
412	BOOKER G E
412	HEYBOER S J
412	MARSHALL S S DR
412	OLIVER J P MD
412	SAMPSON R
412	SHORES C E MD
412	STORMY'S BEAUTY
412	THE DEFENDER RENTAL BLDG MNGMNT
412	TRAVIS REALTY
412	WILLIS O B PHOTO COMPANY
412	WOODARD C H DDS
414	WOHLMUTH CO THE

1955 E 47TH ST
SOURCE: REUBEN H DONNELLEY CO

Part 3 of 3

417	AMER CANCER SOC
417	AVON PRODS INC
417	BEASLEY A D MD
417	BEAUCHAMP L T
417	BIBBS C W MD
417	BROWN BROWN CYRUS GREENE
417	CHURCH R R
417	CLARKE LONGMIRE & LANE
417	CONSOLIDATED ACCEPTANCE CORPORATION
417	COOK COUNTY BAR ASSOCIATION
417	COOK COUNTY BUR-PUBLIC WELFARE
417	DIGGS N A MD
417	EBONY MUSIC CO
417	EDWARDS R F
417	ELLIOT HOME IMPROVEMENT COMPANY
417	ERNST C
417	FAMILY CREDIT ADJUSTMENT COMPANY
417	FEIN APPLIANCE
417	JACKSON BROS DENTL LABTRA
417	JACKSON DENTAL LABORATORY
417	M & M EXCLUSIVE FUR SHOP
417	MELENDEZ S S JR
417	MITCHELL J H
417	MORRIS L H
417	MOSLEY W B
417	PARKWAY SECRETARIAL SERVICE
417	PHOENIX FINANCE CO INCORPORATED
417	PITTS W H
417	TAYLOR E J
417	THORNE N A DDS
417	TRAPP F G
417	U S GOVT HLTH EDUC & WELFARE DEPT
417	VAUGHNS & WHITE
417	VET'S HOME SERVICE CLEANERS
417	WALKER W J DDS
417	WATSON L
417	WHITAKER BTY
417	WILLIAMS J W
417	WILSON CALHOUN & NICHOLSON
418	HENDERSON FUNERAL HOME
419	METROPOLITAN MOTORISTS ASSOCIATION
420	FAIR FURNTR CO
421	SOUTH CENTER DEPT STORE
422	GERSHON CLOTHG
423	SO CENTER BLDG
423	SOUTH CENTER BUILDING
424	HALE H CO
426	CLUB STORE INC
428	ART'S JEWEL BOX
428	COBBS BEVERLY
428	GARRISON W L
428	NORTHCUTT W
428	SIMPSON A N
431	NEUMODE HOSIERY CO
432	HICKMAN E
432	LANDRY S M
432	SAUNDERS G
433	ADELINE APPAREL
434	FOOT-SO-PORT SHOE

120 total records. Part 1 of 2

212	BONNER HATTIE M
212	HUNTLEY M
212	TAYLOR W
213	CAREY RUTH
213	MARY'S FOOD SHP
213	MCCAULEY MARION
214	BRADLEY S
214	CLINTON S
214	MC CORD FLOSSIE
219	BURNS A
219	HEMPHILL L MRS
219	JONES R
219	NELSON EDNA E
221	GAGE E
221	REDDICK ADA
221	SHORTS C
221	SMITH J W
222	TAYLOR F
222	WALLIS C D
223	DILLON D
223	STINNETT L
224	ANDERSON S
224	NEELY MARY
225	CALHOUN M
225	KOONCE J
225	LEWIS L M
225	LLOYD E
227	KELLY R
227	LOTT A
227	NICKERSON IRIS
227	SIMS R P
229	EASON N
229	HAROWAY N
229	KING DORIS H
229	WILLIAMS C
233	HOWARD IDA L
310	POTTS MARY E
310	REYNOLDS F
310	SMITH E
312	BROWN ERNESTINE
312	CUNNINGHAM C
312	JOHNSON R
312	SIMPSON J
313	MARTIN T
319	BONNER C J
319	MOOREHEAD W M
319	SWAYZE ALICE E
320	FERRIS J
320	GREER EMMA
320	TOPPS D
321	HALL ANNA B MRS
321	RUNYON RUBY MRS
321	VALENTINE J R
322	BETHEL ROSEBUD
322	BUCKINGHAM T
323	ERVIN LULA
323	HENSON J A
323	MORRISON LENA
324	JOHNSON MORIE
324	PALMER A M
324	PORTER W
324	WOOD J H
347	JACKSON EVELYN
347	JOHNSON H L
347	SNEED J H
349	ANDERSON R
349	IMPART LOUISE
349	WASHINGTON F
350	LOUETT A D

1955 E 48TH ST
SOURCE: REUBEN H DONNELLEY CO

Part 2 of 2

350	SAPPINGTON J A
362	DEEP RIVER SINGERS
364	DAILEY U G
364	HACKLEY W H
368	SAFFOLD W D
409	VENETIAN BEAUTY
411	COOKE GERALDINE
411	DAVIES S A
411	GAMBRELL V
411	GRAHAM G
411	GRIER S
411	LUTTRELL EVA
411	MICKENS E
411	SMITH L C
411	WAINWRIGHT J
411	WEATHERS J
412	BLUE T
417	CANTY W
417	MOORE O
419	WASHINGTON J
421	CURTIS AMANDA
421	ELLIOTT F M
421	JOHNSON M
421	OWENS B
421	RUSH J C
421	SHAVERS ALICE
425	WHITMAN ESSIE
426	VEDRENE CLNRS
427	HAMMOND B T
427	JOHNSON J
427	REYNOLDS B
429	BARKER F
429	JONES E JR
430	CLARK LENA
430	DICKSON A
430	GIST A
430	GORDON ELZIE L
430	ROBINSON P
430	ROUNDS MAMIE
431	BOOTE MARY V
431	MAPP J H
431	PONDEXTER F
431	PORTER T E
432	MOONE IRMA
432	ROUSE ANNIE MAE
432	TAYLOR ETHEL
434	HEREFORD MARIE
434	MADDEN MATTIE
434	RUCKER P
435	BOWSER G V MRS
435	FRAZIER W MRS

Report ID: 25070900136 - 07/16/2025
www.erisinfo.com

1955 S CALUMET AVE
SOURCE: REUBEN H DONNELLEY CO

256 total records. Part 1 of 4

4627	DAVID W L
4627	HENRY LUVENIA
4627	JACKSON L MRS
4627	JOHNSON R
4628	COEN J H
4628	JOHNSTON MAXIE
4628	MADISON A
4628	MEYERS E
4628	SAGER D
4628	WILLIAMS F
4630	BUCHANAN W
4630	COMPTON H
4630	GARDNER W
4630	JOHNSON F
4631	ARMSTRONG T
4631	BASKIN
4631	BAYLISS O W E
4631	BELL CARRIE A
4631	BROOKS L
4631	BURNS J
4631	COLEMAN WOOD
4631	DWIGHT J
4631	FOLEY P J
4631	HORNSBY A
4631	JAMES W
4631	JOHNSON AMY
4631	JOHNSON D
4631	JOHNSON L
4631	JOHNSON L REV
4631	JOHNSTON MAXIE
4631	MATTHEWS A
4631	POMEROY E
4631	POWELL ARLINE
4631	POWELL CARRIE
4631	WASHINGTON E
4631	WASHINGTON V
4631	WILLIAMS A
4631	WILLIAMS ETHEL
4631	WILLIAMS HATTIE
4631	WOODLEY ELLA
4642	GIBSON BERTHA
4642	HALL J
4642	HAMILTON
4644	DUFRANE C
4644	HOOD MARY
4644	HUFF L C
4647	BRADFORD C MRS
4647	JOHNSON J H
4647	OTIS VIVIAN
4648	GRUBBS J L
4649	DAVID W L
4649	OTIS E V
4651	HUBBARD BEAUTY
4651	PEOPLE'S BARBER SHOP
4707	BOOKER E
4707	CRAIG ELEANOR
4707	LACKEY VERNICE
4707	MITCHELL C C
4707	PARK LANE APTS
4707	SMITH CORA
4707	SUTTON B L
4710	BILL'S PROGRESSIVE FOOD & LIQ MART
4710	COBB D
4710	MC LINTON L
4711	BONDS CARRIE
4711	WILLIAMS P
4711	WILSON C
4712	AL'S SUPER MKT
4712	EDMONDSON T

Part 2 of 4

4713	CRAFT P
4713	JONES THELMA
4714	KING S
4714	MAJOR'S BARBER SHOP
4715	BANKS CLEO
4715	LEE C A
4715	SAITH JESSIE
4715	SPENCER C
4716	SIMMONS D
4717	ANDERSON MARY
4717	CROCKET C
4717	GLEN ALICE C
4718	RODGE J
4719	JOHNSTON P D
4719	PERKINS R
4719	THOMAS J
4720	ARNESTAD M
4720	BUTLER J L
4720	COLEMAN DOYLE
4720	MC CALL W
4720	WALKER MINNIE
4721	DAWSON LOVE
4721	HUMPHREY T L
4721	JONES ELEANOR
4722	BAKER
4722	BALOUE D
4722	MCELROY E
4723	CLAY M A
4723	JACKSON D C
4723	RILEY JULIA K
4724	HARRIS
4725	KIMMONS C P
4725	LIGHTY MARY
4727	CARTER C
4727	WILLIAMS D
4729	ALEXANDER E J
4729	VALENTINE R
4731	CARTER R
4731	FIELDS R L
4732	ABERCROMBIE J
4732	BARKSDALE J
4732	CLAY H
4732	JONES H
4732	RANSOM H
4732	STRICKLAND J
4733	ANDERSON A
4733	ROGERS ETHEL
4733	ROSENBERG E
4733	STRICKLAND L
4735	ROSS L
4735	TYLER SAID
4736	BOLTON P
4736	BROWN CORINE
4736	CADE L
4737	MITCHELL LILLIE
4737	RICHARDSON E
4738	GWIN T
4738	MITCHELL EMMA
4739	DUFFY SALLIE
4739	MCLENDON A H
4740	ALEXANDER C M
4740	CAMPBELL E
4740	DAVIS RUBY
4741	COLEMAN WATTIE
4741	ROBERTS LOIS W
4741	SAV ALEXANDER APARTMENTS
4741	WATSON S
4742	JOHNSON DAVIS
4742	WAYS O

Part 3 of 4

4745	APARTMENTS
4747	APARTMENTS
4748	ARIES APTS
4749	ALERNATY VERA
4749	BROWS S
4749	WADE LUCY A
4750	BROWN J
4750	LEE'S CLARS
4750	SMITH BERTHA
4750	SNEED EDITH
4751	HENDRIX J
4752	COATS HS
4752	JOHNSON ABBIE
4752	OVERTON R MRS
4753	AMECKER I
4753	LACKEY ROSIE
4755	BROWN MARION
4755	THORNTON W W
4756	GARDNER RUTH
4756	JENKINS CB
4756	JOHNSON W
4757	FRANKLIN IDA
4757	HINTON A B
4757	HOWARD IDA
4758	BALLARD DORA
4758	GOODE INEZ
4758	WIMBERLY A
4759	MALONE H
4759	MIMS YOUR CLNR & LNDRY SERVICE
4759	NIMS V
4759	PARKER A
4800	BRIDGFORTH V
4800	STURDIVANT R
4800	SWANSON G
4800	WASHINGTON E
4801	FLOWERS D
4801	GRAHAM J
4801	WHITE G R
4801	WHITE GR
4804	CHILDS W
4804	HUDSON R
4804	OGLETREE O
4805	BROWN H O
4805	DUMAS A
4805	JOHNSON L T
4805	KENNEBREW K
4808	DIXON O B
4808	WILLIAMS S
4809	HAYWOOD J B
4809	JACKSON J
4809	LEE H W
4809	PARKER L
4810	LAWRENCE E C
4810	REED C J
4810	WASHINGTON C
4811	EUBANKS W E
4811	HILL C D
4811	WASHINGTON C
4812	BOWERS BESSIE
4812	CONWAY HATTIE
4812	ROBINSON ROSE
4812	ROGERS J
4813	ALMO J
4813	RHODES MARY
4813	WEATHERBY D J
4814	ALMO H L
4814	CHESTNUT A
4814	EDWARDS W
4814	STEVENSON W

1955 S CALUMET AVE
SOURCE: REUBEN H DONNELLEY CO

Part 4 of 4

4815	BETTS W
4815	KING CHARLIE
4818	ALEXANDER M
4818	KELLY W J
4818	PARKS J C
4818	WEBSTER H A
4818	WILSON THELMA
4819	HILL W
4819	HUTCHINSON C
4819	LOFTON VERNELL
4819	RICHARD D C
4821	ILER L
4821	LEWIS J H
4821	SMITH LAURA A
4823	BONES EUNICE
4823	BURNS E
4823	EMERSON HAZEL
4823	MCARVER A
4823	WILLIAMS R
4824	ALLEN D H
4824	JOSEPH M
4824	MOORE MATTIE
4824	PATTON W
4824	STALING C
4825	BUTLER B T
4825	HARRIS PANSY
4825	MC GEE T
4825	WILSON A T
4826	HUGHLEY ANNA
4826	KITCHEN O
4826	SNAGSTER P
4826	WILLIAMS J
4826	WILSON S
4827	CABLE N
4827	REEVES R
4827	WARE W
4829	ANDERSON W
4829	BEVILL MARY L
4829	HARNEY LUCY
4830	JAMISON
4830	MOORE L
4830	NOREAN SUSIE
4831	BREWER J W
4831	CALDWELL L JR
4831	STEWART V MRS
4832	BALLARD W E
4832	DAVIS M
4832	HODGES E JR
4832	SLAUGHTER M E

328 total records. Part 1 of 5

214	PEKIN CLEANERS
215	BEST CLNG CO
215	NORA PAGE
215	SHIRLEY SMITH
215	WILLIAM MUNOZ
216	PALACE LOAN BANK
218	JAS GROUCHEAU
219	ALAMO LAUNDRETTE
220	DR B J SMITHES
220	REGAL HOSE SNP
221	CHARLES J DEUKE
221	CHUCKS CHICKEN
222	OZARK CHICKEN SHOPS
223	CHINA CAFE
224	GILMAN DRY GDS
224	GILMAN DRY GDS STR
224	GILMAN DRY GOS STR
224	VICTORS LNDRYCLNG
225	YOUR TINY TOT SHOP
225	YOUR TINY TOT SHOP
226	F W WOOL WORTH CO
226	F W WOOLWORTH CO
227	JOE MANTEA
227	JOE RATNER
229	SUPERIOR FISH MKT
229	SUPERIOR FISH MKT
230	HARRY M SNOWFLAKE
230	HARRY W SHUCHTER
231	GOLDBCHG TAGERN
231	GOLDBERG TAILORS
232	GOLDBERG TAILORS
232	MULTI TENANT RESIDENTIAL
232	NATHAN WEITZMAN
233	J SINGER
233	JACOB LEBOVITZ
233	JACOB LEBOVITZ D
233	SAM JONES
300	BUY GOOD DRUGS INC
301	ARTISTIC TIRES
301	GOLDEN RULE HDW CO
301	GOOD GOOD DRUGS INC
301	GOOD LUCK SHOES
301	GOOD LUCK SHOLS
302	ARTISTIC TLRS
303	CHECKER CABS SOUTH
303	GOLDEN RULE HOW CO
304	ABETTS TIRES
304	CHECKER CLNA SOUTH
304	FELDMAN LINGERIE
305	FELLET LINGERIC
306	ALBERTS STR M&N
308	SIMONS SHOES
308	SIMONS SHOES
309	3RD WARD REPUB ORG
309	ANTHONY M BEASLEY
309	ARNOLD A BERRY
309	BROOKLYN O HCNEAL
309	DA J CLOPTON
309	DA R M CALVERT
309	DR J CLOPTON
309	F W HARSH JE
309	G T KERSEY MD
309	GRACE STOUR
309	HICKS STUDIO
309	KELLY PLACEMNT BUR
309	KELLY PLCMNT BUR
309	LENON M OBANION
309	MAR R CALVERT
309	MARIE BTY SHP

1952 E 47TH ST
SOURCE: CHICAGO CROSS REFERENCE ASSOCIATION INC

Part 2 of 5

309	MULTI TENANT RESIDENTIAL
309	ROSE CUMMINGS
309	THEO J CRAWLEY
309	VERN LEE FORBES
309	W H MASON
309	WILLIAM H BLECHER
310	33RD WARD REPUB ORG
310	A D WESTER
310	BROOKLYN MCNEAL
310	CHGO CIR JEWELERS
310	CHGO CR JEWELERS
310	EMPIRE JEWELERS
310	EMPIRE JEWELERS
310	EUGENE W MOOD
310	GEORGE W OBRIEN
310	GG KELSEY MC
310	KELLY PLANT DVA
310	MARIE BTV SMP
310	THEODORE ASHLEY
311	BIG 4 LIQUORS
311	HAGENDY LOAN MART
311	L&G LIQUORS
312	FRIENDLY LQR MART
313	ESQUIRE CLOTHES
315	ESQUIRE CLOTHES
316	A&A CIGAR LIQR
316	ATLANTICAN LTD
316	PETER PAN CANDY SH
316	PETER PAN CANDY SM
317	HAMBURGER HUB INC
317	HAMBURGER HUB INC
318	REGAL CRANCY EXCH
318	REGAL CZRENCY
318	REGAL RADIO
319	FRANK P GILLIGAN
319	FRANK R GILLIGAN
319	MORGAN GROC & ME'AT
319	MORGAN GROCEMARK
319	REGAL CARNCY EXCH
320	AMERICAN METAL CO
320	WALTER POWERS CO
320	WALTER POWERS CO
321	TONEY S BARBEQUE
322	TONEY & SONS
322	WERNERLOTTMAN
323	SPOTLESS MAND LAND
323	VERNER ROITMAN
325	ARVITS TAILORING
325	SPIEGELS HAND LAND
326	ARVUTIS TAILORING
326	WOHL MUTH CO
327	AMER CREDIT CLOTHG
327	OMAH M CO
328	MARS CREDIT CLGTHG
329	BRASS RAIL
329	BRASS RAIL
330	NEW SOUTH PK LCAN
330	THE SOUL PK LCAN
331	HOWARD HALE CO
331	HOWARD HALE CO
331	HY TEST DRUGS
331	MERWYN CREDIT CO
332	EMANUEL CHERIF CO
332	HOWARD HALE CO
339	ELOISE MILLINAY
339	ELOISE MILLNAY
340	HOLLY FURN CO
340	MAY FURNTR CO
341	DRAPER & KRAMER INC

Part 3 of 5

341	DRAPER&KRAMER INC
342	DRAPER & KRAMER INC
342	NATES SHOES
343	BURTS
343	HOWARDS SHOES
345	J P WINNECOUR
345	REGAL RADIO CO
345	REGAL RADIO CO
345	STOLEN CDGT CLG
345	STOTLAND CRDT CLG
345	US WINNECOUR
346	AVALONS RECTIN CT
346	BARNEYS SHOE STRS
346	BARNEYS SHOES
346	CARROLL THE MEAN
346	CARROLLS MENS WEAR
346	NATALIE SHP
346	NATALIE SMP
348	KAROLL MEN WEAR
348	KAROLLS MENS WEAR
349	BARNEYS SHOES
350	BAYLOCKS RECRTN CT
350	BERLAND SHOE STAS
352	ALFRED J KRENT
352	HAROLD A TANNER
352	J J LITTON
352	JHS TELEVISION
352	JOHN C OSCHATZ
352	OSCHATZ PARTNER
352	OSHARTZ&ASSOCTS
352	REGAL CROWN JEWELR
352	SCHATZ ASSOCIATES
352	SMARTIZAS SHOES
353	DR M ALBERT DUMAS
353	EDWARD SLAUGHTER
353	H&W FOOD MART
353	RELIGIOUS EGLESTON
355	JOHN HENRY MILLER
355	PATTONS STUDIO
355	RICHARD CLARK
357	METROPOLITAN MUSIC SH
358	AL JACOBS
358	ELLIS JACOBS
358	JACOBS CLOTHG CO
358	JACOBS CLOTHING CO
359	RONALDS LIQOR STORE
359	RONALDS LIQOR STR
361	NORMANS STR MEN
362	HOMER C BROWN
362	SIMMONS GRIFFIN
363	LEMAC PLASTIC C
364	MAX SCHWARTZ
365	BETTYS SHOP
366	AMER WOODMEN INS
366	DEKOVEN DRUG STAS
366	DR ELLIS CREED
366	FRED D DOWNER
366	FRED H ELLIOTT
366	OR CH THOMPSON
366	PITTSBURGH COURIER
366	ROY L WASHINGTON
366	VERNON S GORDON
369	MOZA HOSIERY SHP
371	WILLIAM KANZ
400	CHGO CREDIT HSE
402	SHELDONS MENS WEAR
404	GARFIELD OPTICAL
405	VISLER , MILLNAY
406	HOFFMANS TVERADIO

1952 E 47TH ST
SOURCE: CHICAGO CROSS REFERENCE ASSOCIATION INC

Part 4 of 5

406	JOSEPH ZEGAR
407	PARKS JULAS INC
410	ERNEST MORRIS
410	MORRIS PER LAT SHP
411	NEISNER BROS INC
411	ONEISNER BROS INC
412	ACE PATROL SERV
412	ANDREW DUNN
412	APEX 8TY COLLEGE
412	APEX HARS CO
412	B WILLIS ASSOCS
412	DALEE H HARLAN
412	DR CH WOODARD
412	DR CLARENCE SHORES
412	DR JB CUTHBERTSON
412	DR JOEL POLIVER
412	DR LEONIDAS BERRY
412	GEORGE E BOOKER
412	JB MARTIN
412	JOHN BOOKER
412	LEOLA CLARKE
412	NEGRO AMER BASEBAL
412	NENAY P NEAL
412	RUFUS SAMPSON
412	STORMYS BTY SHOP
412	TRAVIS REALTY CO
414	WOHL MUTH CO
416	L4G LIQUORS
417	& M FUR SHP
417	AM CANCER SOC
417	ANTHANIEL WILSON
417	ARCHIE MILLS
417	AVON PRODUCTS
417	B WILLIS
417	BINDLEY C CYRUS
417	BODAS NICHOLSON
417	BROWN4ASSOCS
417	CHARLES F LANE
417	CL LONGMIRE
417	CLARKE ASSOC
417	CLAUDE E WHITAKER
417	COOK CO BAR ASSN
417	DA JW WILLIAMS
417	DR AD BEASIE
417	DR EL MCMILLAN
417	DR FRED G TRAPF
417	DR J WALKER
417	DR JH MITCHELL
417	DR JOHN WILLIAMS
417	DR N ALFRED DIGGE
417	DR N ALFRED DIGGS
417	DR RA CHURCH
417	DR RF EDWARDS
417	DR SS MELENDEZ JA
417	EBONY MUSIC CO
417	ELVSED J TAYLOH
417	ELYSEO TAYLOR
417	ERNEST A GREE
417	GAY ATTRACTIONS
417	HAWKINS DANGS
417	JACKSON DENTL LAG
417	JAMES L CALHOUN
417	JAMES VERY FRENCH
417	JESSE B MANN
417	JOHN HAWKINS
417	LEVI H MORHIS
417	LINCOLN BLAUCHAMP
417	LOUIS WATSON
417	LT BEAUCHAMP

1952 E 47TH ST

SOURCE: CHICAGO CROSS REFERENCE ASSOCIATION INC

Part 5 of 5

417	MAMMOTH LFLACC INS
417	MARCUS A MAHUNE
417	MAURICE O POMPEY
417	MAYNE B MOSLEY
417	ON A THORNE DOS
417	OR CHARLES BIB
417	OSCAR Ć BROWN
417	PKWY SECRETRAL SER
417	PUBLIC WELFARE BUA
417	RAYMOND E JACKSON
417	RICHARD L VAUGHNS
417	SOCIAL SECHTY ADMN
417	STAYFORM OF CRA
417	SYDNEY P BROWN
417	THOMAS L PITTS
417	THOMAS M CLARKE
417	VAUGHNS 4A550CTS
417	VILSON ASSOCS
417	WHITAKER BTY SLN
417	WILLIAM H BROWN
417	WILLIAM H PITTS
418	CLARENCE MALLOY JA
418	ELKS LODGE NO 444
418	HOLLYND BARBA SHP
418	LAURENCE JONES
418	METRO AUTO INS
418	METROPLTN HAGEY
418	METROPLTN MOTORIST
420	FAIR FURNTH CO
420	TRUART LAMP SHADE
420	WALLEN LAMPESHADE
421	H ENGLESTE INCO
421	SO CNTA DEPT STORE
422	GERSHON CLOTHG CO
423	SO CENTER ALDG
424	COMMONWLTH EUISON
426	ARTHUR N SIMPSON
426	BEGVERLY CUBAS
426	CLUB STORE INC
426	HARVEY HANSON
426	WILLIAM NORTHCLTT
430	ARTS JEWEL BOX
430	DA SRT SIMON BAGS
431	BON FAE CLOTHG
431	SHEILA MILNRY &
432	DAYTON EXCHANGE
432	EVELYN FRAZIER
432	GUS SAUNDERS
432	LOUISE CLARK
432	SAMUEL M LANDRY
433	ADELINE SHPS INC
434	HEALTH SPOT SHOES

1952 E 48TH ST

SOURCE: CHICAGO CROSS REFERENCE ASSOCIATION INC

129 total records. Part 1 of 2

211	JACK R LAWSON JR
211	LAWRENCE S FORD
211	MRS CARRIE RAYNOR
211	WILLIAM FLAGG
212	LUCY KING
212	MARION HUNTLEY
212	WILL TAYLOR
213	48TH ST FOOD MKT
213	MARION MCCAULEY
213	RUTH CAREY
214	FLOSSIE MCCORD
214	SAMUEL BRADLEY
214	SYLVESTER CLINTON
219	EDNA E NELSON
219	MRS LEROY HEMPHILL
219	ROSCOE JONES
219	WILLIAM GARNER
221	ALEX MADISON JR
221	JOHN W SMITH
221	R S SHORTS JR
222	CHARLES D MALLS
222	FRED TAYLOR
223	CLEONE G GREEN
223	LUCY STINNETT
224	JIMMY SCOTT
224	MARY NEELY
225	EDWARD LLOYD
225	JAMES KOONCE
225	LYONEL M LEWIS
227	AMOS LOTT
227	RAYFORD P SIMS
227	ROSIE L HARRISON
229	CORNELIUS WILLIAMS
229	EDDIE CLAY
229	MARTHA CALHOUN
229	NATHANIEL EASON
306	ANNA FOWLER
310	CARLENE SMITH
310	FLOYD REYNOLDS
310	FRANK DOW
312	CLEMON CUNNINGHAM
312	ERNESTINE E BROWN
312	JOHN SIMPSON
312	ROBERT JOHNSON
313	TOM MARTIN
319	ANNA DOUGLAS
319	CLIFFORD BONNER
319	M DOUGLAS
319	WILLIAM A WELLS
320	DORA TOPPS
320	JOHN FERRIS
320	KATHERINE SHANNON
321	JOHN VALENTINE
321	MRS ANNA B HALL
321	MRS RUBY RUNYON
322	PEARL POLK
322	THOMAS BUCKINGHAM
322	WILLIAM BROWN
323	JAMES A HENSON
323	LENA MORRISON
323	LULA ERVIN
324	ARTHUR M PALMER
324	JAMES H WOOD
324	MORIE JOHNSON
324	ROBERT REED
324	WILLIAM PORTER
347	J H SNEED
347	JOHN L WARREN
347	KENNY L JOHNSON

1952 E 48TH ST

SOURCE: CHICAGO CROSS REFERENCE ASSOCIATION INC

Part 2 of 2

349	FRANK WASHINGTON
349	LOUISE HOBART
349	MACK GREEN
349	ROBERT ANDERSON
350	ALMA D LOVETT
350	WILLIE JOHNSON JR
352	DEEP RIVER SINGERS
352	MARY L ROBINSON
364	ALBERT V PADE
364	DAU D DAILEY
364	DORA M HACKLEY
364	DR N C JEFFERSON
409	VENETIAN BTY SALON
411	DAISY L CARTER
411	GREATHE GRAHAM
411	HENRY M BROWN
411	HENRY V BROWN
411	JAMES ELLA WALKER
411	JESSE YARBROUGH
411	LAURENCE BOLSTON
411	LAURENCE GOLSTON
411	MARY SUE HARRIS
411	MRS HATTIE REEVES
411	PAUL BASKIN
411	PAUL GASKIN
417	JUANITA WEATHERS
417	NANCY PAGE
417	WILLIAM CANTY
419	A J KIRKPATRICK
419	BILLY A MORENO
419	ELVIN SLAUGHTER
419	HAROLD W MOORE
419	RALPH TRUITT
425	BRYCE OWENS
425	MRS MABLE WHITMAN
425	SUE CANNON
426	CHIGO ENTWISTLE
426	LILLIE M GARDNER
426	WILLIAM MOORE
427	BEVERLY PHOTO ENGR
427	DORA JACKSON
427	HENRY LARSON
427	JOHN JOHNSON
427	MAGIC CLEANERS
427	MRS REYNOLDS
429	FRANK NERO
429	THOMAS SNOWDEN
430	ALFRED DICKSON
430	ALPHONZO WIST
430	HELEN BARKER
430	MRS OLOUGHLIN
431	DOROTHY HERMAN
431	ELIZABETH HERMAN
432	LESTER SPENCER
432	MRS MCFARLIN
432	ROY BROWN
434	RUTH CHAPMAN
435	MATTIE MADDOX
435	MRS GEORGIA WEBER
435	MRS HATTIE HARTFORD

1952 S CALUMET AVE

SOURCE: CHICAGO CROSS REFERENCE ASSOCIATION INC

328 total records. Part 1 of 5

4627	ELBERT JACKSON
4627	JESSE JACKSON
4627	MILLIE DAVIS
4627	MRS L MEYERS
4627	ROBERT JOHNSON
4627	VIRGINIA SHAW
4628	ALBERT MADISON
4628	JOHN M COGGS
4628	WILLIAM JAMERSON
4630	AL MCFERGUSON
4630	CHARLIE F DOTSON
4630	HATTIE WILLIAMS
4630	MATTIE GARDNER
4630	MRS ADDIE BLAIR
4631	CHEVY J BLACK
4631	DAISY BOSWORTH
4631	ED COTTON
4631	HATTIE COMPTON
4631	WILLIAM SCOTT
4632	GEORGIA Z BAYLISS
4632	GRANT E HAVEL
4632	LOLA CANGUS
4632	MATTIE E ARMSTRONG
4632	MINNIE MALLORY
4633	ANNIE MCMILLAN
4633	L ALEXANDER
4633	MRS ELLA FOLEY
4633	PORTER HUDSON
4634	ANNIE RUTH DAVIS
4634	ELIZA LAWSON
4634	JAMES PERRY
4635	BEV GUILLIEME BURKS
4635	KATIE P TANNER
4635	LEANDER RANKINS
4635	ROBERT GANG
4635	WALTER JACKSON
4636	CHARLES JENKINS
4636	JAMES H KING SCOTT
4636	JAMIE PEERY
4636	RICHARD C JONES
4636	THOMAS E ADAMS
4637	BERNICE LATIN
4637	MARY NESMITH
4637	MRS CARRIE TERRELL
4637	PATRICIA MOORE
4642	JOHN A DOAN
4642	LEE HAWKINS
4642	WILLIAM DIXON
4642	WILLIAM HAMPTON
4644	BLANCH GOREE
4644	CLECIA DURGANS
4644	MRS M J HOOD
4647	RICHARD NEAL
4649	CLARENCE D CARROLL
4649	ELLA NIXON
4649	WILLIAM ROBINSON
4651	HARTHORN HELLOOY
4651	HUBBARD BTY SHP
4653	GUT RATE GROC&MKT
4655	CUT RATE GROC&MKT
4655	NAL&JESSE EAT SHOP
4707	ALBERTA DOTSON
4707	CHARLES C MITCHELL
4707	EARL LEE WALKER
4707	ETHEL C SCOTT
4707	EUGENE BOOKER
4707	MARGIE CRUSE
4707	MRS LOTTIE WILLIAMS
4707	PARK LANE APTS

Part 2 of 5

4707	PRESTON SILVERS
4708	AL BARBER SHOP
4710	BILLS GOODRICH MH
4710	CALUMET LIVERY
4710	DOLLY COBB
4710	ELLEN SMITH
4710	ETHEL COHEN
4710	JESSIE NICHOLS
4710	SAM JACKSON JR
4711	A&P SUPER MKT
4711	JOHN WRIGHT
4711	JULIUS WILLIAMS
4711	NATL LIQRS
4711	PETER WILLIAMS
4712	LILLIAN U GIVTON
4712	OZELLA BARNETT
4712	THOMAS EDMONDSON
4713	ARTHUR HINES
4713	PAUL CRAFT
4713	THELMA JONES
4714	ROBERT DAVIS
4714	SUBWAY BABBER SHOP
4714	SUBWAY CLEANERS
4718	ADA WILLIAMS
4718	CLEO BANKS
4718	HOWARD PEARSON
4718	JESSIE J SMITH
4718	PERRY T WILLIAMS
4718	SYLVESTER AINU
4718	WM HALL
4719	ALICE C ODEN
4719	COLUMBUS CROSS
4719	J CROCKETT
4719	JAMES THOMAS
4719	MARY E ANDERSON
4719	MRS HARRY NESBITT
4719	OLYMPIA RANDOLPH
4719	RICHARD PERKINS
4719	SUE HARRIS
4719	WILLIAM WALKER
4720	CHARLES B ESTEP
4720	F U JOHNSTON
4720	GIRTHA M ELLIS
4720	MAJOR ARMSTEAD
4720	MYRTLE MCCALL
4720	WILLIE EGGLESTON
4721	ELNORA JONES
4721	LOVE DAWSON
4721	MINNIE L WALKER
4721	THELMA L HUMPHREY
4722	BAN BLOUE
4722	GEORGE V BROWN
4722	MANSFIELD BARNES
4722	MARIA DUCKWORTH
4722	PEARLINE ALLEN
4722	SIMMIE ROGERS
4723	DAVID C JACKSON
4723	LEON CLAY
4723	MARY LIGHTSEY
4723	WALTER MARAIS
4723	WILLIAM RILEY
4727	BELLA WILLIAMS
4728	CHARLES CARTER
4728	EMMA MATHEWS
4728	WILLIAM C GARRISON
4729	GEORGE WILSON
4729	MATTIE VALENTINE
4730	BESSIE E CLARK
4730	BRONNER DRY SHOP

1952 S CALUMET AVE
SOURCE: CHICAGO CROSS REFERENCE ASSOCIATION INC

Part 3 of 5

4730	WILLIE JANE WATTS
4731	ARTHUR L HUNTER
4731	BILLY J SMITH
4731	MARY L ABERCROMBIE
4731	MINNIE SMITH
4731	ROBERT J FIELDS
4732	HENRY RANSOM
4732	HERBERT CLAY
4732	IRENE BUTLER
4732	JOE BARKSDALE
4732	MARY F EDMOND
4732	MARY STRICKLAND
4732	ROBERT L PETWAY
4733	ANDY ANDERSON
4733	CECIL MCRAE
4733	ETHEL LONG
4733	FILLISTER ROSENBERG
4733	GOLDIE DANIELS
4734	DEW C CANTRELL
4734	JOHNNY EARD
4734	LIBERTY APTS
4734	PERCY MONHTON
4734	SAM BROWN
4737	LILLIE C LACKEY
4737	LILLIE LACKEY
4737	REV JOE CLAY SR
4737	WILLIAM FORT
4738	COMMUNITY CLEANERS
4738	MARGARET WHITE
4738	MELVIN T GINN
4738	TENOLA SULLIVAN
4738	WILLIAM V DAVIS
4739	MAMIE MCDOWELL
4739	SELL JONES
4740	ALFRED WESTBROOKS
4740	CIRD D SMITH
4740	FRED NELSON
4740	JAMES W BOWEN
4740	ROOSEVELT MAGIC
4740	VIOLET'S
4741	FRED GRAHAM
4742	CALL LAWRENCE
4742	ESSIE DANIELS
4742	MRS T JOHNSON
4742	NEW ALEXANDER APTS
4742	VESTER SANDERS
4742	WILLIE TATE
4743	BISHOP DUDLEY
4743	HORACE STEVENSON
4743	JAMES BRYANT
4743	JAMES H FORBES
4743	JANE ROBINSON
4743	JOE E BONE
4743	MARCUS P HAYES
4743	MARY LEE MCCOWMAN
4744	EMMA DAVIS
4744	WAVLEY EPPS
4747	EMMA L ALEXANDER
4747	JERRY EDMOND
4747	JUANITA E HICKS
4747	LUCY WADE
4747	WILLIE BROWN
4750	BERTHA SMITH
4750	DAVIS CLEANERS
4750	JAMES G SMITH
4750	JOHN HARDIN
4751	ELIZABETH REEVES
4751	JAMES HENDON
4751	JAMES MONKS

Part 4 of 5

4751	L T REEVES
4751	WILLIE MAE JACKSON
4752	ADELE JOHNSON
4752	HENRY S COATS
4752	MRS ROY ORTON
4753	ABBEY HOOD
4753	HORACE TAYLOR
4753	LAWSON GRAVES
4753	LILLIE LACKS
4753	W T SINGLETON
4754	ADA HINES
4754	CHARLES B JENKINS
4754	JAMES E LEE
4754	R L BOORDEN
4754	RUTH GARDNER
4754	WILLIAM H CLAY
4758	ABEL NIMBERLY
4758	DAISY GOOD
4758	IDA HOWARD
4759	ALBERT FISHER
4759	HENRIETTA HUNT
4759	LOURA BALLARD
4759	YOUNG MRS CLEVELAND
4800	JOHNNIE S WADE
4800	JOHNNIE WADE
4800	RUTH WHIVANT
4801	BILL FLOWERS
4801	CHARLES WHITE
4801	GELL FLOWERS
4801	GEORGE WHITE
4801	JAMES A ARNOLD
4801	JAMES GRAHAM
4801	JAMES WHITE
4801	JESSIE L FITZGERALD
4801	JESSIE LAWRENCE
4801	PHYLLIS WHITE
4804	BESSIE M OUTREE
4804	RITA HUDSON
4804	WILLIAM CHILDS
4805	ADAM QUALLS
4805	JOHN H FINNEY
4805	JOHN M JONES
4808	BESSIE DIXON
4808	GOLDIEBELL PEARSON
4808	LONA B WILLIAMS
4808	WILLIAM PEARSON
4809	JOHN JACKSON
4809	MONTGOMERY
4809	RAYMOND LEE
4810	CARRIE WASHINGTON
4810	CHARLES J REED
4810	DICK RICHARD
4811	JAMES R LEE
4811	JOHN A MCGEE
4812	C WASHINGTON
4812	LAWRENCE C JACKSON
4812	LORRINE HILL
4813	HAYTRE COHEN
4813	JAMES WILLIAMS
4813	MARY RHODES
4814	ALZENA CHESTNUT
4814	JAMES TAYLOR
4814	JOHN A MCGEE
4815	CHARLES RICHARDSON
4815	CHARLIE KING
4815	EARL SLAUGHTER
4815	FRANK P BROWN
4815	JAMES GAUSE
4815	WILLIAM STEVENSON

1952 S CALUMET AVE
SOURCE: CHICAGO CROSS REFERENCE ASSOCIATION INC

Part 5 of 5

4815	WILLIE EDWARDS
4818	CARRIE LEE MCGOOAN
4818	CATHERINE JOHNSON
4818	CLEOPHA DRAIN
4818	GRACE FRANKLIN
4818	JOHN CAMERON
4818	JOHNNIE C PARKS
4818	M ALEXANDER
4821	CHARLES ROBINSON
4821	LUCELLA
4821	MRS J W SMITH
4821	MRS VINNIE BROOKS
4821	W M HILL
4823	ELI BURNS
4823	EUNICE BONES
4823	HAZEL EMERSON
4823	VINTNER J CLARK
4824	C MALONE
4824	DONALD JOSEPH
4824	HILDRED M WEBB
4824	LOTTIE EDWARDS
4824	MAS M HOWARD
4824	MURPHY PATTON
4824	WALTER LEE DAVIS
4825	A WILSON
4825	ALMA PORTER
4825	BROUGH BUTLER
4825	PANSY HARRIS
4826	ANNA HOWLEY
4826	FANNIE RICE
4826	FRED COOK
4826	JOHN WILLIAMS
4826	SAMUEL LEE
4826	SUSIE LEONARD
4827	JAMES BROWN
4827	MARY LEE BEVIL
4827	RAYMOND DEES
4827	W M SMITH
4829	L POLLARD
4829	LUCY MARNEY
4830	ALICE BOOTH
4830	BEATRICE WILKINSON
4830	L JOHNSON
4830	LEE MOORE
4830	LELA HOBBS
4830	MILDRED BELL
4831	ERNEST HOLLEY
4831	JACK COSTELLO
4831	JAMES A MORRIS
4831	MCKENZIE
4832	JAMES L HARE
4832	MAY E SLAUGHTER

205 total records. Part 1 of 3

214 MOORE BROS LADIES' WEAR
215 GREEN TRUMAN (PEARL)
215 OLIVER JAS
215 WOUTERS LAUNDRY
216 FOOTE C E SHOES
218 POTAMLITIS GEO FRUIT
219 GT A & P TEA CO
220 SINGER SEWING MACHINE CO
221 JONES GEO LUNCH
222 FELLENHEFELD BROS MEATS
223 BERMAN JACOB CLOTHING
223 SAUL BENJ LADIES' FURNGS
224 CONSUMERS SANITARY COFFEE & BUTTER STORES
224 CONSUMERS SANITARY COFFEE & BUTTER STORES
224 CONSUMERS SANITARY COFFEE & BUTTER STORES (BR)
226 WOOLWORTH F W CO
226 WOOLWORTH F W CO
227 SUPERIOR FRUIT MARKET
227 SUPERIOR FRUIT MARKET
229 PEOTZOV SAML FISH
229 PEOTZOV SAML FISH
230 REIFMAN'S DEPT STORE
230 REIFMAN'S DEPT STORE
231 DURBIN MICHL DELICATESSEN
231 JURBIN MICHL DELICATESSEN
231 LEBOVITZ JACOB PHYS
231 LEBOVITZ JACOB PHYS
300 ELLIOTT L E DRUGS
300 ELLIOTT L E DRUGS
301 WISE JOHN SHOES
301 WISE JOHN SHOES
302 STAR TAILORS
302 STAR TAILORS
303 SHATTIL JULIUS HDW
303 SHATTIL JULIUS HDW
304 DAN BENJ MEATS
304 DAN BENJ MEATS
304 UNITED CIGAR STORES CO
304 UNITED CIGAR STORES CO
305 KNEFT ROBT CLO CLNR
305 KNEFT ROBT CLO CLNR
306 POLIVEA ALBERT MEN'S FURNGS
307 FOOTE F J RESTR
307 FOOTE F J RESTR
308 POLLVEA ALBERT MEN'S FURNGS
308 SHIMON DAVID SHOES
308 SIMON DAVID SHOES
309 ARNOLD M C EMOL AGCY
309 ARNOLD M C EMPL AGCY
309 CLARKE E E CONSTRUCTION CO
309 CLARKE E E CONSTRUCTION CO
309 CLARKE M C MRS REAL EST
309 CLARKE M C MRS REAL EST
309 CRESCENT BOND & MORTGAGE CO
309 CRESCENT BOND & MORTGAGE CO
309 EDWARDS R F DENTIST
309 EDWARDS R F DENTIST
309 FALLS ARTH PHYS
309 FALLS ARTH PHYS
309 HAMMOND A & CO REAL EST
309 HAMMOND A & CO REAL EST
309 JOHNSON R V DENTIST
309 JOHNSON R V DENTIST
309 MAJORS M A PHYS
309 MAJORS M A PHYS
310 FRIEDMAN LOUIS FURRIER
310 FRIEDMAN LOULS FURRIER
311 O'BRIEN R M REALTY CO
311 O'BRIEN R M REALTY CO

1928-29 E 47TH ST
SOURCE: POLKS

Part 2 of 3

313 GT A & P TEA CO GROS
313 GT A & P TEA CO GROS
315 PIPEGRASS GEO BARBER
315 PIPEGRASS GEO BARBER
316 CHICAGO LAUNDRY CO
316 CHICAGO LAUNDRY CO
318 DOUTSOS JOHN SHOE REPR
318 DOUTSOS JOHN SHOE REPR
319 MORGAN C H GROCERY CO
319 MORGAN OH GROCERY CO
320 POWERS WALTER CO RESTR
320 POWERS WALTER CO RESTR
322 WERNER & OTTMAN MENS FURNGS
322 WERNER & OTTMAN MENS FURNGS
326 SAMSON SIMON SHOES
326 SAMSON SIMON SHOES
328 CALUMET GRO & MARKET HOUSE CO
328 CALUMET GRO & MARKET HOUSE CO
329 SMITH RUTH MRS RESTR
329 SMITH RUTH MRS RESTR
330 FRICO BROS DRUGS
330 PRICE BROS DRUGS
331 FORTY - SEVENTH ST DRUG CO
331 FORTY-SEVENTH ST DRUG CO
331 MATTHIS P G PHYS
331 MATTIS P A PHYS
331 SCOTT EDW
331 SCOTT EDW (MAMLE)
331 SHELTON L L DENTIST
331 SHELTON L L DENTIST
331 US P SUB STA
331 USP SUB STA
338 PIGGLY WIGGLY STORES INC
338 PIGGLY WIGGLY STORES INC
339 CHICUDAS PETER LUNCH
339 CHLCUDAS PETER LUNCH
340 FELCHENFOLD BROS INC
340 FELLCHENFELD BROS INC MEATS
341 DRAPER & KRAMER REAL EST
341 DRAPER & KRAMER REAL EST
342 COSTLAY LEMUEL G BARBER
342 COSTLAY LEMUEL G BARBER
342 WILLIS & WILLIS CIGARS
342 WILLS & WILLIS CIGARS
343 1/2 FAUST A C MEN'S FURNGS
343 ANDREWS LOUISE MRS LADIES' CLOTHING
343 ANDREWS LOUISE MRS LADLES CLOTHING
343 FAUST A C MEN'S FURNGS
344 VACANT
345 CALUMET LOAN BANK
345 CALUMET LOAN BANK
345 W U TEL CO BR
346 -48 CARSONS & MILLINTERIA STORES CONSOLIDATED MLNRS
346 1/2 W U TEL CO
346 CARSONS & MILLINTERIA STORES CONSOLIDATED
347 VACANT
349 FINE MORRIS SHOES
349 FINE MORRIS SHOES
350 CONSUMERS SANITARY COFFEE & BUTTER STORES
350 CONSUMERS SANITARY COFFEE & BUTTER STORES
350 HOWARD E P BILLIARDS
352 HOWARD & ORR CO REAL EST
352 SHAPIRO LOUIS JWLR
353 BANKS EDW (REBECCA)
353 BEASLEY ANDREW PHYS
353 WASHINGTON FRANK (MARY)
353 WEISSBURG ANDREW MALT SYRUP
354 LEVY BENJ TRUNKS
355 ALBRECHT H & SON FURRIER

1928-29 E 47TH ST

SOURCE: POLKS

Part 3 of 3

355 KELLY JAS
355 TURNER ASHBY (AMANDA)
356 SEGEL D D MEN'S FURNGS
357 HOLLIS M R SHOES
358 JACOBS ELLIS LADIES' FURNGS
359 SPIROS JOHN LUNCH
360 BOLZARIA DANL LUNCH
361 AXELROD BARNEY LNDRY
362 ATTARIS JOHN RESTR
363 WALL R W TAILOR
364 RALPH'S STORE
365 POSTAL TEL-CABLE CO
366 GARRETT T A DENTIST
366 GRAND BOULEVARD HALL
366 GREENE J W LAWYER
366 LEWIS BROS DRUGS
366 MCCASKILL J W LAWYER
366 OGLETREE DENTAL LABORATORY
366 THOMAS W V DENTIST
367 GREEN MAGNOLIA MRS BARBER
369 KANZ WM JWLR
400 BANKERS STATE BANK
404 DONOHUE P J & CO REAL EST
408 KENWOOD STYLE SHOP MLNR
409 GOLDO CLOTHES SHOP
410 TUCKMAN SAML FURRIER
412 GROSS ABE SHOE REPR
412 HOFMAN WM CLO CLNR
414 NATHAN CHAS TRUNKS
415 GOLDING STANLEY MEN'S FURNGS
417 BLUITT BENJ PHYS (220)
417 CALLOWAY C H LAWYER (332)
417 CHURCH R R DENTIST (214)
417 COTTER JAS LAWYER (332)
417 COTTON C L PUB ATON (320)
417 DIGGS N A PHYS (210)
417 DONOVAN W R CHIRO (330)
417 FICKLIN IRENE BEAUTY PARLOR (207)
417 FICKLIN IRENE BEAUTY PARLOR (205)
417 FICKLIN IRENE BEAUTY PARLOR (203)
417 FOSTER W E DENTIST (312)
417 HAMILTON S O DENTIST (314)
417 HARRISON WM LAWYER (332)
417 HAWKINS B J DENTIST (328)
417 IRVING & ALTHARN DRUGS (311)
417 KEYSTONE NATIONAL DETECTIVE AGENCY (332)
417 PATTERSON A E LAWYER (332)
417 PAYNE O H PHYS (314)
417 ROOMS
417 SUNSET HILLS COUNTRY CLUB ASSN (300)
417 TANELL PARK DENTIST (218)
417 THURMAN WM PHYS (342)
417 TYLER H M LAWYER (332)
417 WALKER W J DENTIST (210)
418 NICHOL J C GARAGE
420 VACANT
421 VACANT
424 SOUTH CENTER DEPT STORE
426 STRAUSS & SCHRAM
428 COOPER HAZEL MRS
428 HESTER MACK (JANE)
428 LEONARD WM (ANNABELLE)
428 ROWE THEO (CARRIE)
430 HOFER & HEINSIMER REAL EST
431 DISKIN JAS
431 GRAND MILLINERY SHOPPE
431 SACKS MORRIS CLOTHING

1928-29 E 48TH ST

SOURCE: POLKS

219 BRADLEY BEULAH MRS
219 HAIRE ALF (EDNA)
219 LAWARENCE E C (NANCY)
219 LONG PARTHENIA MRS
219 MCCOY DAVID (IONE)
219 PEREZ A I MRS
222 BEVERLY WALTER (IRA)
222 BRADY JOHN
222 BROWN FRED (ETHEL)
222 ROSE WM (BLANCHE)
222 THOMAS CHAS (LOUISE)
223 BUNLEY CHRISTOPHER
223 HUGHES FANNIE MRS
223 JACKSON JOHN (LILLIAN)
223 MOTLEY WM
223 WALLACE MAMIE MRS
227 GORHAM LEANDER (ETHEL)
227 LEWIS ESTHER MRS
227 MITCHELL CORNELIUS (LOTHA)
227 SHEPHERD GENA MRS
227 WARREN ELIZ MRS
310 ALLEN RICHD (JESSIE)
310 BARNES JAS
310 BOYD THERESA MRS
310 COLLINS OSBON (JENNIE)
310 MCGEE EDW (LULA)
319 HAYWOOD CRUSKY (LILLIAN)
319 MOORE ELIZ MRS
319 OUTLAW ERNEST (ELIZ)
319 POPE HATTIE MRS
319 WARE WASHINGTON (LILLIAN)
321 CHEEK THOS (IRENE)
321 HENSON JAS (MARION)
321 LIVERPOOL NORMAN (CONSTANCE)
321 ROBINSON PEYTON (ELIZ)
321 RUNYON WILLIS (RUBY)
321 TURNER CENLOUS (GRADIE)
322 ALEXANDER JOHN (IDA)
322 CARTER CALLIE MRS
322 THOMAS LURA MRS
347 ANDERSON ROBT (RETA)
347 BRAUD H O (OGREETA)
347 DIFFAY FRANK (ANNA)
347 UNDERWOOD AMOS (GERTRUDE)
347 WELCHER GARLAND (FRANCES)
411 MARTIN SAML
411 THOMPSON JAS (JESSIE)
411 WHITE JOHN (ALICE)
417 CRAWFORD W K (ALESAC)
419 KIRKPATRICK A J (MARIE J)
421 DLYERS JOHN (LYDIA)
425 PAYTON FRED (MABEL W)
426 YOUR MOTOR CAR CO
427 BANKS J H (ANNA)
428 HARRIS DELLA MRS
430 COUNCIL J H (ANNA M)
431 WHITLE OZELL (BEATRICE D)
432 BUTLER FRANK (SYNOLVE)
432 DARGAN A B (LUNA H)
434 MATTHEWS W T (SADDLE)
435 DAVIS M R (FREDA T)

234 total records. Part 1 of 4

4625 FRAZIER ROBT (GOLDEN)
4626 HARRIS CHAS (NELLIE)
4627 GEORGE CLARENCE
4628 PEYTON LOTTIE
4628 WALLER LEROY (HATTIE)
4630 CANTER R L (SARAH V)
4630 PERRY ISOM
4630 PUGH A B
4630 WEBSTER MIMS
4631 GUY S MAE MRS
4631 HURD R J (IRMA)
4631 THOMAS JOS (ESTHER)
4632 MCDONALD IDA
4632 PRICE S C
4632 SMITH MARGARITE
4632 WATSON SQUIRE
4633 ENGLISH H B (MARY)
4633 HUDSON P J (OLA)
4633 TOLER CHAS (MYRA B)
4634 BROWN CHAS
4634 BRYANT W H
4634 WALKS M A
4641 LAMPTON FRANK (PAULINE)
4642 ISLES LOUISE
4642 STREETY H G
4642 STREETY LAURA
4643 LEE ROSCOE (SADIE)
4644 BLACKBURN ALBERT
4644 HODO O O
4647 FULLER ROY
4648 BUNCK E O PAINTS
4649 FULLER EUBIA
4650 KELLER NICHOLAS PLMBR
4651 MURPHY ALICE MRS MUS
4653 1/2 ROOD AXEL INDRS
4653 ROOD AXEL INDRS
4653 SHELBY ARABELLA MRS RESTYL
4653 SHELBY ARABELLA MRS ROSTR
4685 DUKE C S (ESTELLE T)
4686 BENNETT CLARA D MRS
4686 HARRIS DAVID
4686 JORDEN CLARENCE
4686 RHODES PERCY
4687 ADAMS CLARENCE (MARY)
4687 HUEY REBECCA MRS
4687 MANAGREE ARMESTER (VIOLA)
4707 BROWN DORA
4707 BROWN SCOTT (MARY)
4707 DANIELS A C (ALBERTA)
4707 DUNN AFFINE F
4707 ENGLISH ROBT (MURIEL)
4707 IVY PAUL (CARRIE)
4707 MUCKLE P M
4707 MURRAY D W PHYS
4707 SAVOY JOS (MAE)
4707 SIMMS E O
4707 SMITH DAVID (MOLLIE)
4707 WILLIAMS JESSE
4707 WOOLEY EDGAR (MARIE)
4709 BROCK W N
4709 DILLINGS ENNIS (LULA)
4709 JOHNSON DAVID (RUTH)
4709 LEWIS GEO (MARY)
4711 CARTER GORDEN (MAUDE)
4711 CARTER R W (MARGUERITE)
4711 CRAWFORD M L MRS
4711 DODD EDW (EDLINE)
4711 EGBERT ELIE (MARY)
4715 JACKSON JOHN

1928-29 S CALUMET AVE
SOURCE: POLKS

Part 2 of 4

4715 JACKSON WILLIAMAC
4715 JACKSON WM
4715 ROLLINS EUG
4717 BROWN L R L (SALLY)
4717 MIMS WALDORF
4717 MIMS WM
4717 SAUNDERS JAS (MATTIE)
4717 WALKER LADMAN (AMANDA)
4718 BRADFORD GEO (GIRLIE)
4718 COUCH WM (ANNA)
4718 WILLIAMS BENJ
4718 WILLIAMS FANNY MRS
4719 LONG I L MRS
4719 ROBINSON MOSES (MILDRED)
4719 SHELTON ISAAC (LULA)
4721 DRAKE H S (ESTELLE)
4721 FIELDS H C
4721 LARKIN LARRY (IDA)
4726 BENBO COLLINS
4726 DAVENPORT MOSES (LULU)
4726 GIDEON FLOYD
4726 HENSON JOHN
4726 JOHNSON STRUDIE MRS
4727 BARTHOLOMEW MARGT MRS
4727 HOLLOWELL LILLIE MRS
4727 HOWELL CLARENCE
4727 KACHINSKY HENRY
4727 KEITCHINSKY MIKE (ANNA)
4728 LEWIS W G (ALLIE)
4728 SMITH HENRIETTA MRS
4728 WATSON ORA
4729 HILL VERN
4729 LEWIS CHAS (NETTIE)
4729 ORIEL BERT (VIOLA)
4729 PAYNE JUNE
4729 TAYLOR GEO (LUELLA)
4731 DAVIS MAGGIE
4731 HOLLIS BERLIE
4731 ROBINSON O T (RUTH)
4731 TODD IRENE
4733 EVANS WM (CECELIA)
4733 HARRIS MAGGIE L
4733 MOORE EVA MRS
4733 PEACOCK MARGY
4733 RULIN FERDINAND (HAZEL)
4733 SULES LUCY
4735 BELL MARY MRS
4735 FLANAGAN MARIE
4735 REED CHAS (MARGIE)
4735 REED JAS (MAGGIE)
4736 SHANNON C W (CORINNE)
4737 BOOTH FRANK (SUSIE)
4737 DENNIS E C (ELLA)
4737 JACKSON ANNA
4737 LEWIS WONNA MRS
4739 COLE MAGGIE
4739 GAINES ALEX (CARRIE)
4739 JACKSON J B (KATH)
4741 ADAMS ANNIE
4741 COFFEY EARL (ROSE)
4741 KELLY GEO (ELIZ)
4741 WHITE GEO (MARY)
4743 JACKSON JAS (LOTTIE)
4743 MCCLENDON ROBT (MARY)
4745 BECK FLORIDA
4745 MCGUE JOHN (CARRIE)
4745 NEWBORN LAWRENCE (NANCY)
4745 THOMAS CLAUDE (LUCILLE)
4747 CHAMBERS L N

Part 3 of 4

4747 GARRETT RICHD (JENNIE)
4747 HERRINGTON MAGGIE MRS
4747 HURT CELIA
4747 JACKSON EARL
4747 ROGERS EMILY
4749 BRACY LUCY MRS
4749 HAYES HATTIE
4749 MCADOO G W (ALMIRA)
4749 TUCKER WM (SADIE)
4750 MERRILL S E (SADIE)
4751 BROWN ROY
4751 BYAS LILLIAN
4751 RIVERS JAS
4751 ROBINSON JOSEPHINE
4753 BENJAMIN CARRIE I
4753 BENJAMIN J O
4753 DRAKE CARMEL
4753 DRAKE O U
4753 WATKINS JANE
4755 COLEMAN MAE MRS
4755 LASKOSKI DANL (KATIE)
4755 LYTLE SAML (ROSA)
4757 DAVIS ALMA
4757 HUDLIN PHILLIP (LENORA)
4757 TALIAFERRO MARQUIS (ANNA)
4759 LEWIS G L
4759 LONZO GENEVA MRS
4759 TAYLOR G M (MARY)
4800 RICHARDSON O W (EMMA)
4801 JAMES CHAS (MARTHA)
4801 LEWIS L M (HELEN)
4801 PRICE JOE
4801 PRICE W T (SALLIE)
4801 PRICE W W (SADIE)
4801 TOLIVER J L (LILLIAN)
4805 BROWN B F (PEARL)
4805 BROWN BEATRICE MRS
4805 FOSTER E H (BLANCIE)
4805 FOSTER ROGER
4805 JONES JOHN (LUCY)
4805 MCMILLAN N A
4805 TOLLIVER I R (LILLIAN)
4809 BAHAM LAWRENCE
4809 BAHAM LEWIS (IRONE)
4809 FRAZIER JOHN (ELLA)
4809 PERROW CLARENCE (JUROUTHA)
4809 ROUDEZ M B (BRUNETTA)
4810 SAYRE B F (HELEN)
4811 CARTER ERNEST
4811 CARTER LEO (MARY F)
4811 MCLEAN E R (ARLINA)
4813 CAUTHEN CAMPBELL (ARDELA)
4813 MEADOWS MARY
4813 MULDREW ELIZ MRS
4813 ROBINSON DELLA
4813 SPEIGHTS H P (MANATTE)
4813 WILLIAMS J D
4813 WILLIAMS LEONA
4815 ADAMS O L (NANNIE)
4815 THOMPSON EDW (ELETHELIA)
4815 WILLIAMS LACLE
4819 JEFFERSON L A (FRANKIE)
4819 JONES FANNIE
4819 JONES GEO (GEORGIA)
4819 LOGAN ANNIE
4819 LOVIN O H (LELA)
4821 BROWN MAMIE
4821 CASE CALLIE
4821 KEITH THOS

1928-29 S CALUMET AVE
SOURCE: POLKS

Part 4 of 4

4821 PIEDRA TUBA
4823 MCGHEE WM (ANNIE)
4823 STEWART ELLA
4824 CRAWLEY WM (ANNA MAY)
4824 HILLS HEZEKIAH (EMMAJENE)
4825 BEASLEY J L
4825 HILL WM (MAGGIE)
4825 MCGHEE J B (HARRIET)
4825 WEATHERS A H
4826 HINTON LOBY (BETTY)
4826 ROSS JESSE (WANETTA)
4827 CALUMET TAILORS
4828 CROUT A J
4828 FOSTER O J (FRANCES)
4828 WARE JAS (WILLIE)
4829 FORKNER JAS
4829 FORKNER JULIA
4829 HOLLOWAY ROBT
4829 WILKINSON P L (JEANETTE E)
4829 WILKINSON WM (DORA)
4830 COOK J T (HENRIETTA)
4830 KEITH W I (PEARL)
4831 FREDD J B (ODESSA)
4831 SMITH A M MRS
4832 JORDAN R H (MARIETTA P)
4832 WEAVER A L (LENA E)
4832 WILLIAMS MICAJAH

Report ID: 25070900136 - 07/16/2025
www.erisinfo.com

PSR
PHYSICAL SETTING REPORT

Property Information

Order Number:	25070900136p
Date Completed:	July 9, 2025
Project Number:	11257129
Project Property:	DFSS Regional Senior Center 4711-4755 S Calumet Avenue Chicago IL 60653
Coordinates:	
Latitude:	41.80831869
Longitude:	-87.61776979
UTM Northing:	4628715.76181 Meters
UTM Easting:	448684.106296 Meters
UTM Zone:	UTM Zone 16T
Elevation:	599.75 ft
Slope Direction:	N

Topographic Information....2
Hydrologic Information....4
Geologic Information....9
Soil Information....11
Wells and Additional Sources....16
Summary....17
Detail Report....22
Radon Information....154
Appendix....155
Liability Notice....157

The ERIS ***Physical Setting Report - PSR*** provides comprehensive information about the physical setting around a site and includes a complete overview of topography and surface topology, in addition to hydrologic, geologic and soil characteristics. The location and detailed attributes of oil and gas wells, water wells, public water systems and radon are also included for review.

The compilation of both physical characteristics of a site and additional attribute data is useful in assessing the impact of migration of contaminants and subsequent impact on soils and groundwater.

Disclaimer

This Report does not provide a full environmental evaluation for the site or adjacent properties. Please see the terms and disclaimer at the end of the Report for greater detail.

Topographic Information

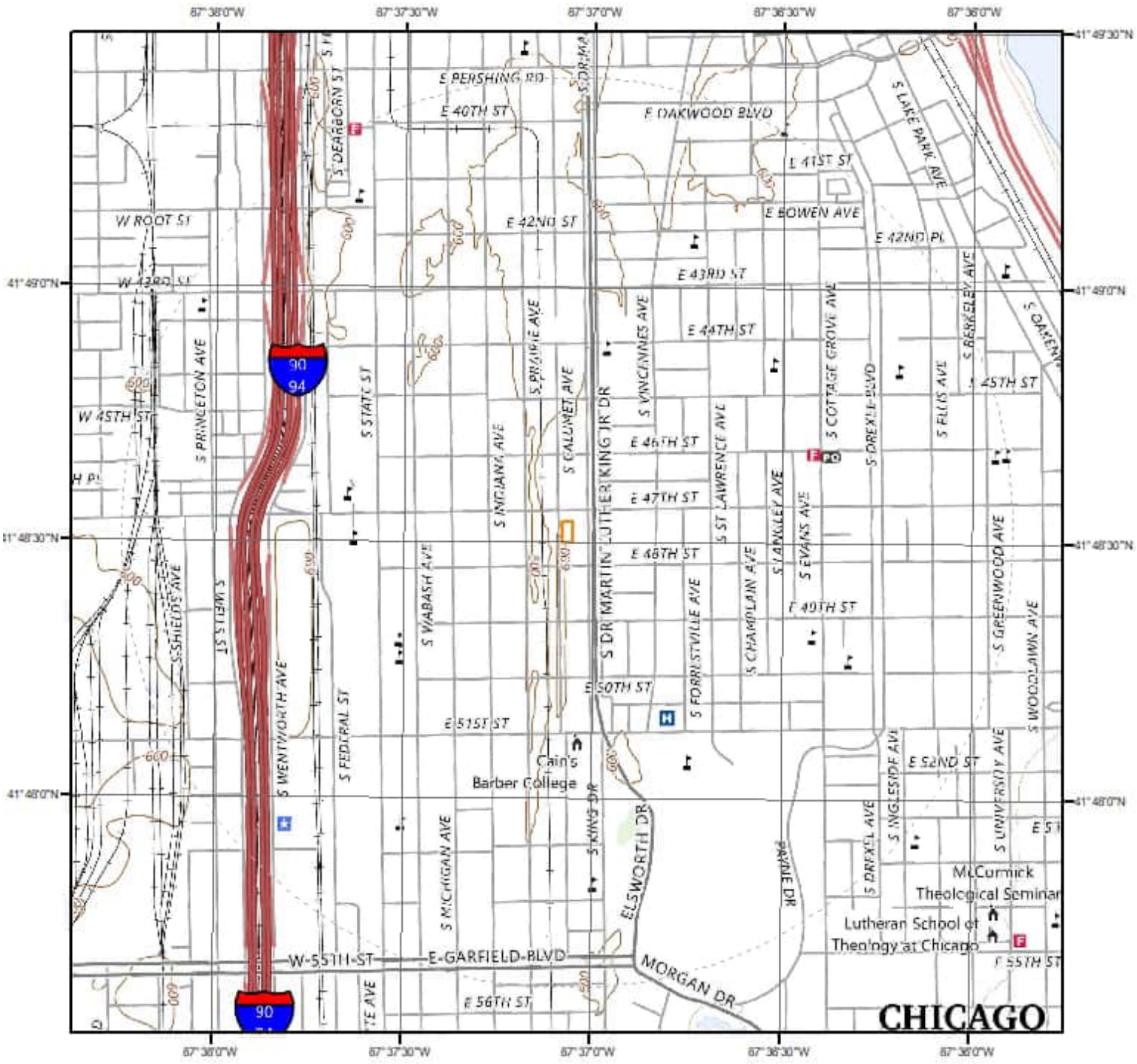

Current USGS Topo (2024)

Quadrangle(s): Englewood, IL; Jackson Park, IL

Source: USGS 7.5 Minute Topographic Map

Topographic Information

The previous topographic map(s) are created by seamlessly merging and cutting current USGS topographic data. Below are shaded relief map(s), derived from USGS elevation data to show surrounding topography in further detail.

Topographic information at project property:

Elevation:	599.75 ft
Slope Direction:	N

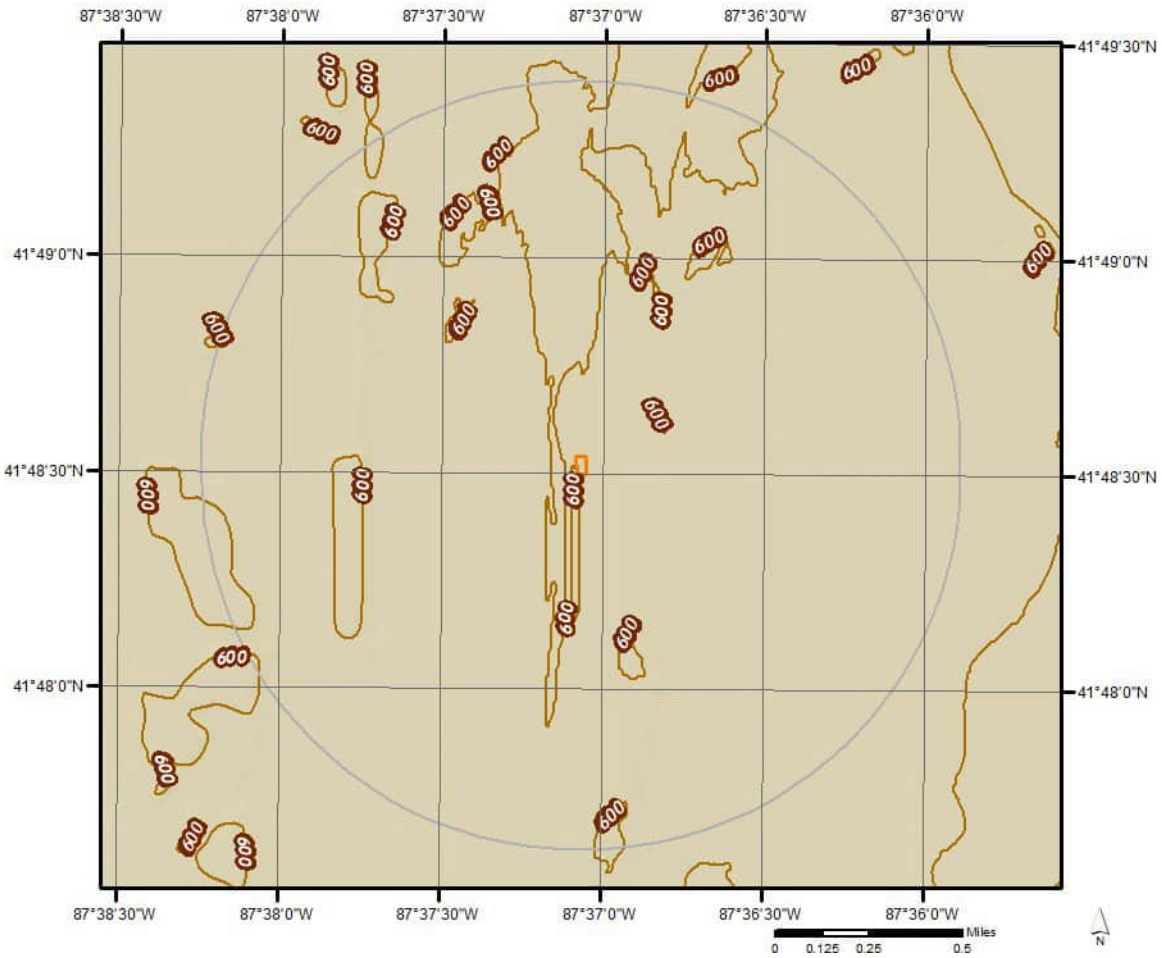

Hydrologic Information

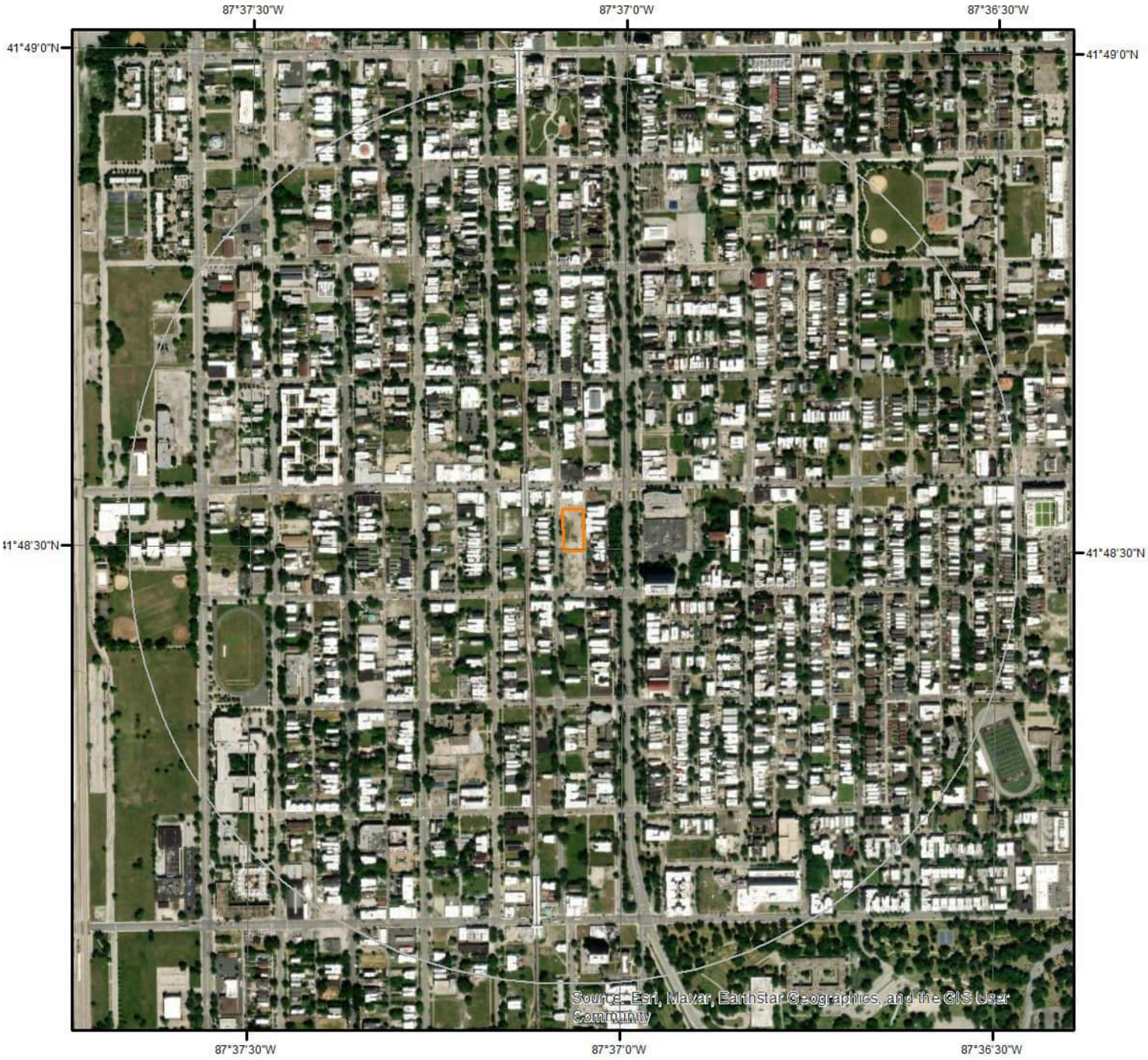

Wetland

0 0.075 0.15 0.3 Miles

N

This map shows wetland existence using data from US Fish & Wildlife.
Data coverage is shown to the right. Gray indicates no data available in the area.

- Estuarine and Marine Deepwater
- Estuarine and Marine Wetland
- Freshwater Emergent Wetland
- Freshwater Forested/Shrub Wetland
- Freshwater Pond
- Lake
- Other
- Riverine

ERIS

Hydrologic Information

Flood Hazard Zones

This map shows FEMA flood hazard zones based on FEMA's National Flood Hazard Layer. FIRM Panels are overlayed. An absent FIRM panel represents no data available.

Miles
0 0.075 0.15

N

- 1% Annual Chance Flood Hazard
- Regulatory Floodway
- Special Floodway
- Area of Undetermined Flood Hazard
- 0.2% Annual Chance Flood Hazard
- Future Conditions 1% Annual Chance Flood Hazard
- Area with Reduced Risk Due to Levee
- Area with Risk Due to Levee
- Open Water

ERIS

Quadrangle(s): Englewood,IL; Jackson Park,IL

Hydrologic Information

The Wetland Type map shows wetland existence overlaid on an aerial imagery. The Flood Hazard Zones map shows FEMA flood hazard zones overlaid on an aerial imagery. Relevant FIRM panels and detailed zone information is provided below.
For detailed Zone descriptions please click the link: https://floodadvocate.com/fema-zone-definitions

Available FIRM Panels in area:

Flood Zone X-12

Zone:	X
Zone subtype:	AREA OF MINIMAL FLOOD HAZARD

Hydrologic Information

FEMA Flood Zone Definitions

Special Flood Hazard Areas – High Risk

Special Flood Hazard Areas represent the area subject to inundation by 1-percent-annual chance flood. Structures located within the SFHA have a 26-percent chance of flooding during the life of a standard 30-year mortgage. Federal floodplain management regulations and mandatory flood insurance purchase requirements apply in these zones.

ZONE	DESCRIPTION
A	Areas subject to inundation by the 1-percent-annual-chance flood event. Because detailed hydraulic analyses have not been performed, no Base Flood Elevations (BFEs) or flood depths are shown.
AE, A1-A30	Areas subject to inundation by the 1-percent-annual-chance flood event determined by detailed methods. BFEs are shown within these zones. (Zone AE is used on new and revised maps in place of Zones A1–A30.)
AH	Areas subject to inundation by 1-percent-annual-chance shallow flooding (usually areas of ponding) where average depths are 1–3 feet. BFEs derived from detailed hydraulic analyses are shown in this zone.
AO	Areas subject to inundation by 1-percent-annual-chance shallow flooding (usually sheet flow on sloping terrain) where average depths are 1–3 feet. Average flood depths derived from detailed hydraulic analyses are shown within this zone.
AR	Areas that result from the decertification of a previously accredited flood protection system that is determined to be in the process of being restored to provide base flood protection.
A99	Areas subject to inundation by the 1-percent-annual-chance flood event, but which will ultimately be protected upon completion of an under-construction Federal flood protection system. These are areas of special flood hazard where enough progress has been made on the construction of a protection system, such as dikes, dams, and levees, to consider it complete for insurance rating purposes. Zone A99 may be used only when the flood protection system has reached specified statutory progress toward completion. No BFEs or flood depths are shown.

Coastal High Hazard Areas – High Risk

Coastal High Hazard Areas (CHHA) represent the area subject to inundation by 1-percent-annual chance flood, extending from offshore to the inland limit of a primary front al dune along an open coast and any other area subject to high velocity wave action from storms or seismic sources. Structures located within the CHHA have a 26-percent chance of flooding during the life of a standard 30-year mortgage. Federal floodplain management regulations and mandatory purchase requirements apply in these zones.

ZONE	DESCRIPTION
V	Areas along coasts subject to inundation by the 1-percent-annual-chance flood event with additional hazards associated with storm-induced waves. Because detailed coastal analyses have not been performed, no BFEs or flood depths are shown.
VE, V1-V30	Areas along coasts subject to inundation by the 1-percent-annual-chance flood event with additional hazards due to storm-induced velocity wave action. BFEs derived from detailed hydraulic coastal analyses are shown within these zones. (Zone VE is used on new and revised maps in place of Zones V1–V30.)

Hydrologic Information

Moderate and Minimal Risk Areas

Areas of moderate or minimal hazard are studied based upon the principal source of flood in the area. However, buildings in these zones could be flooded by severe, concentrated rainfall coupled with inadequate local drainage systems. Local stormwater drainage systems are not normally considered in a community's flood insurance study. The failure of a local drainage system can create areas of high flood risk within these zones. Flood insurance is available in participating communities, but is not required by regulation in these zones. Nearly 25-percent of all flood claims filed are for structures located within these zones.

ZONE	DESCRIPTION
B, X (shaded)	Moderate risk areas within the 0.2-percent-annual-chance floodplain, areas of 1-percent-annual-chance flooding where average depths are less than 1 foot, areas of 1-percent-annual-chance flooding where the contributing drainage area is less than 1 square mile, and areas protected from the 1-percent-annual-chance flood by a levee. No BFEs or base flood depths are shown within these zones. (Zone X (shaded) is used on new and revised maps in place of Zone B.)
C, X (unshaded)	Minimal risk areas outside the 1-percent and .2-percent-annual-chance floodplains. No BFEs or base flood depths are shown within these zones. (Zone X (unshaded) is used on new and revised maps in place of Zone C.)

Undetermined Risk Areas

ZONE	DESCRIPTION
D	Unstudied areas where flood hazards are undetermined, but flooding is possible. No mandatory flood insurance purchase requirements apply, but coverage is available in participating communities.

Geologic Information

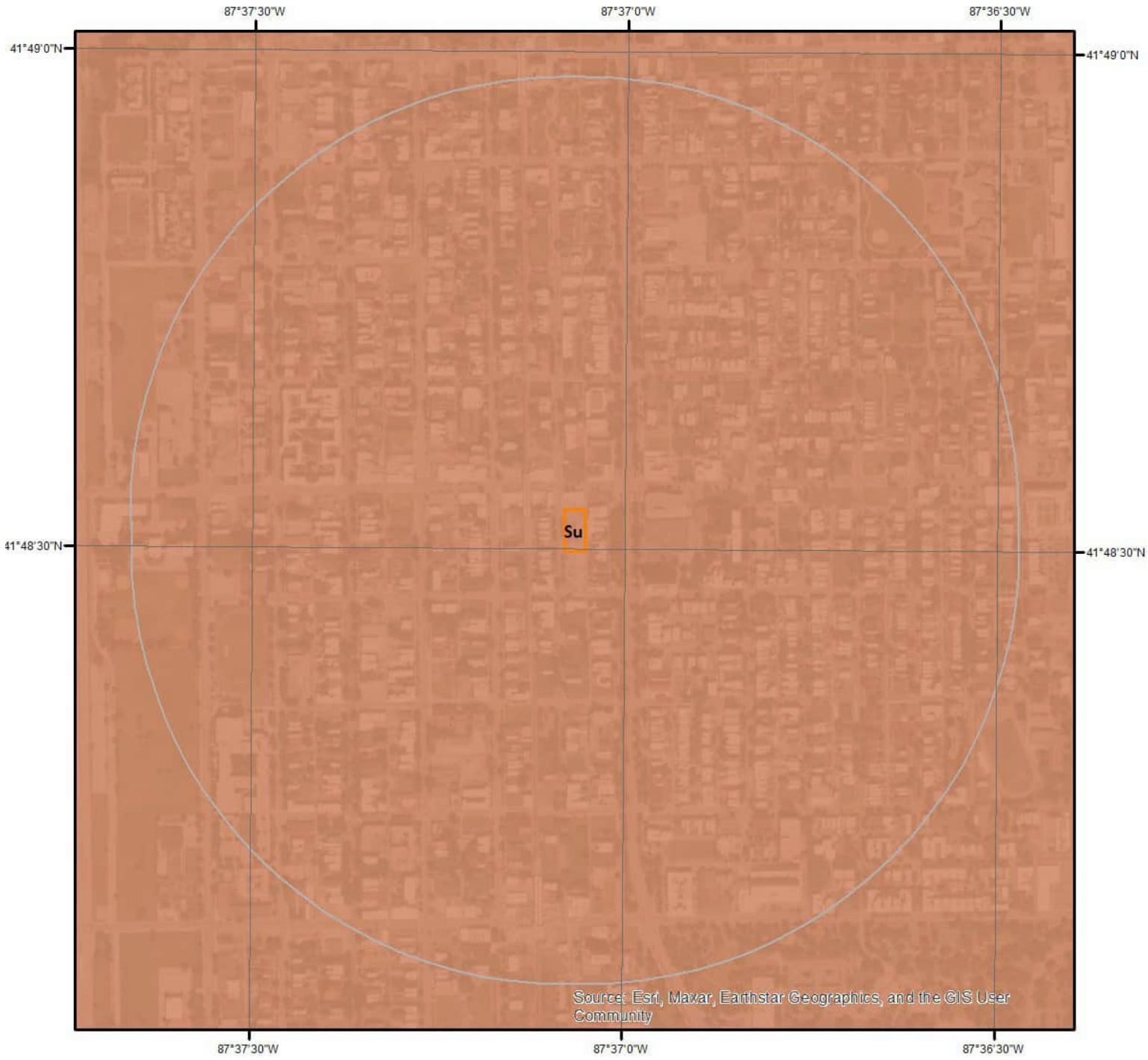

Geologic Units

This maps shows geologic units in the area. Please refer to the report for detailed descriptions.

N

0 0.125 0.25 Miles

ERIS

Geologic Information

The previous page shows USGS geology information. Detailed information about each unit is provided below.

Geologic Unit Su

Unit Name:	Silurian System undivided
Unit Age:	Silurian (Llandovery to Pridoli)
Primary Rock Type:	Dolostone
Secondary Rock Type:	Limestone
Unit Description:	Silurian System undivided, includes Sexton Creek Limestone, St. Clair Limestone, and Moccasin Springs Formation in southern Illinois; includes Wilhelmi Formation, Elwood Dolomite, Kankakee Dolomite, Joliet Dolomite, Sugar Run Dolomite, and Racine Dolomite in northeastern Illinois; includes Mosalem, Tete des Morts, Blanding, Sweeney, Marcus, and Racine Dolomites in northwestern Illinois.

Soil Information

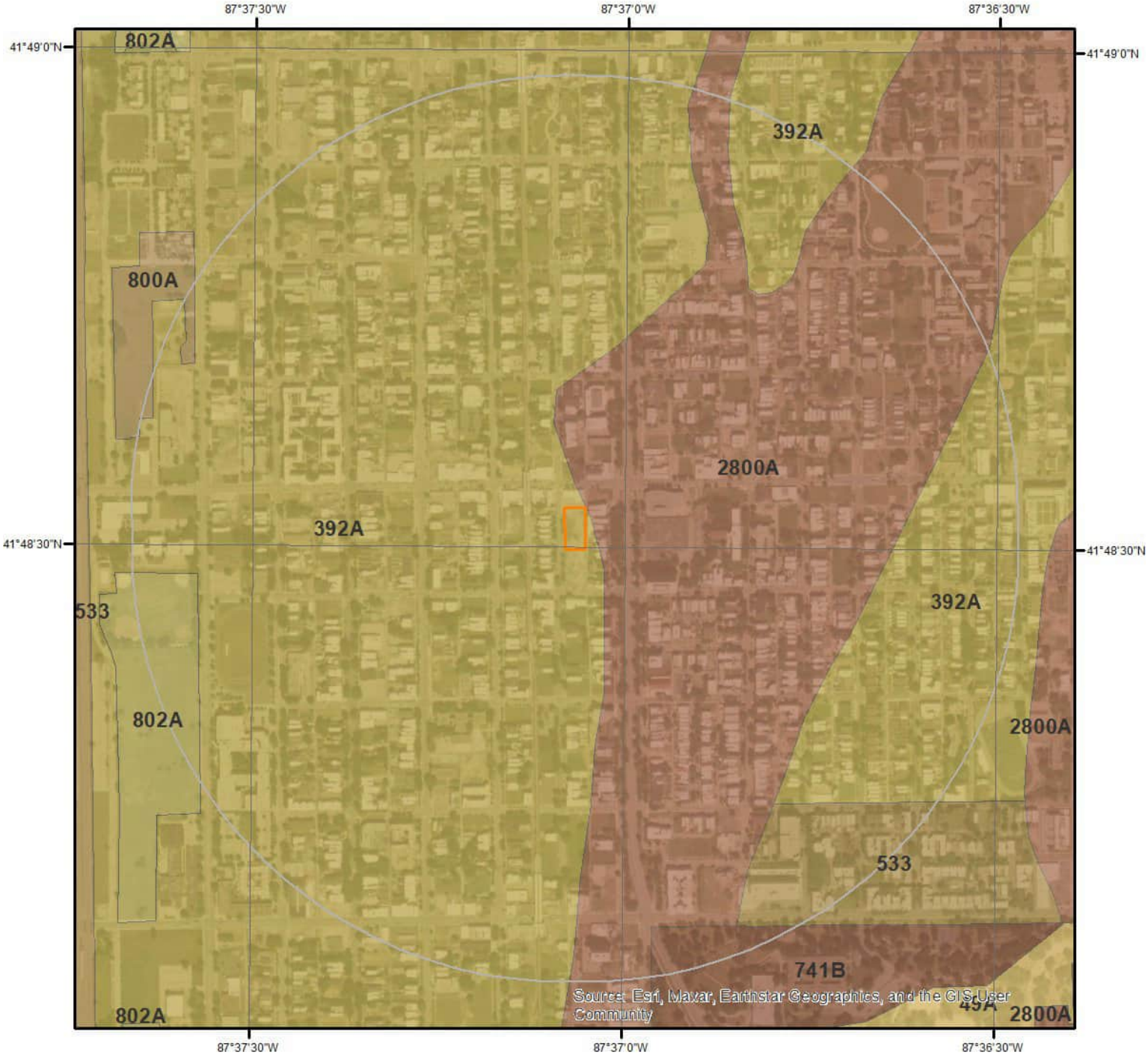

SSURGO Soils

N

0 0.125 0.25 Miles

This maps shows SSURGO soil units around the target property. Please refer to the report for detailed soil descriptions.

ERIS

Soil Information

The previous page shows a soil map using SSURGO data from USDA Natural Resources Conservation Service. Detailed information about each unit is provided below.

Map Unit 2800A (33.16%)

Map Unit Name:	Urban land-Psamments complex, nearly level
Bedrock Depth - Min:	
Watertable Depth - Annual Min:	
Drainage Class - Dominant:	
Hydrologic Group - Dominant:	

Major components are printed below

Psamments(30%)

horizon H1(0cm to 25cm)	Loam
horizon H2(25cm to 97cm)	Sand
horizon H3(97cm to 152cm)	Sand

Component Description:

Minor map unit components are excluded from this report.

Map Unit: 2800A - Urban land-Psamments complex, nearly level

Component: Urban land (65%)
Generated brief soil descriptions are created for major soil components. The Urban land is a miscellaneous area.

Component: Psamments (30%)
The Psamments, nearly level component makes up 30 percent of the map unit. Slopes are 0 to 2 percent. This component is on leveled land. The parent material consists of earthy fill. Depth to a root restrictive layer is greater than 60 inches. The natural drainage class is excessively drained. Water movement in the most restrictive layer is moderately high. Available water to a depth of 60 inches (or restricted depth) is low. Shrink-swell potential is low. This soil is not flooded. It is not ponded. There is no zone of water saturation within a depth of 72 inches. Organic matter content in the surface horizon is about 2 percent. Nonirrigated land capability classification is 4s. This soil does not meet hydric criteria.

Component: Watseka (5%)
Generated brief soil descriptions are created for major soil components. The Watseka soil is a minor component.

Map Unit 392A (62.21%)

Map Unit Name:	Urban land-Orthents, loamy, complex, nearly level
Bedrock Depth - Min:	
Watertable Depth - Annual Min:	130cm
Drainage Class - Dominant:	
Hydrologic Group - Dominant:	

Major components are printed below

Orthents(20%)

horizon H1(0cm to 20cm)	Loam
horizon H2(20cm to 152cm)	Clay loam

Component Description:

Minor map unit components are excluded from this report.

Map Unit: 392A - Urban land-Orthents, loamy, complex, nearly level

Component: Urban land (70%)

Soil Information

Generated brief soil descriptions are created for major soil components. The Urban land is a miscellaneous area.

Component: Orthents (20%)
The Orthents, loamy, nearly level component makes up 20 percent of the map unit. Slopes are 0 to 2 percent. This component is on leveled land. The parent material consists of Earthy fill. Depth to a root restrictive layer is greater than 60 inches. The natural drainage class is well drained. Water movement in the most restrictive layer is moderately high. Available water to a depth of 60 inches (or restricted depth) is moderate. Shrink-swell potential is moderate. This soil is not flooded. It is not ponded. A seasonal zone of water saturation is at 51 inches during February, March, April. Organic matter content in the surface horizon is about 1 percent. Nonirrigated land capability classification is 2s. This soil does not meet hydric criteria.

Component: Orthents (5%)
Generated brief soil descriptions are created for major soil components. The Orthents, loamy-skeletal, nearly level soil is a minor component.

Component: Orthents (5%)
Generated brief soil descriptions are created for major soil components. The Orthents, clayey, nearly level soil is a minor component.

Map Unit 533 (1.34%)

Map Unit Name:	Urban land
Bedrock Depth - Min:	
Watertable Depth - Annual Min:	
Drainage Class - Dominant:	
Hydrologic Group - Dominant:	

Major components are printed below

Component Description:

Minor map unit components are excluded from this report.

Map Unit: 533 - Urban land

Component: Urban land (90%)
Generated brief soil descriptions are created for major soil components. The Urban land is a miscellaneous area.

Component: Orthents (4%)
Generated brief soil descriptions are created for major soil components. The Orthents, clayey, nearly level soil is a minor component.

Component: Orthents (4%)
Generated brief soil descriptions are created for major soil components. The Orthents, loamy, nearly level soil is a minor component.

Component: Orthents (2%)
Generated brief soil descriptions are created for major soil components. The Orthents, loamy-skeletal, nearly level soil is a minor component.

Map Unit 741B (1.96%)

Map Unit Name:	Oakville fine sand, 1 to 6 percent slopes
Bedrock Depth - Min:	
Watertable Depth - Annual Min:	
Drainage Class - Dominant:	Excessively drained
Hydrologic Group - Dominant:	A - Soils in this group have low runoff potential when thoroughly wet. Water is transmitted freely through the soil.

Major components are printed below

Oakville(94%)

horizon H1(0cm to 18cm)	Fine sand
horizon H2(18cm to 102cm)	Fine sand
horizon H3(102cm to 152cm)	Fine sand

Soil Information

Component Description:

Minor map unit components are excluded from this report.

Map Unit: 741B - Oakville fine sand, 1 to 6 percent slopes

Component: Oakville (94%)
The Oakville component makes up 94 percent of the map unit. Slopes are 1 to 6 percent. This component is on outwash plains. The parent material consists of Eolian deposits. Depth to a root restrictive layer is greater than 60 inches. The natural drainage class is excessively drained. Water movement in the most restrictive layer is high. Available water to a depth of 60 inches (or restricted depth) is low. Shrink-swell potential is low. This soil is not flooded. It is not ponded. There is no zone of water saturation within a depth of 72 inches. Organic matter content in the surface horizon is about 1 percent. This component is in the F110XY016IL Sand Woodland ecological site. Nonirrigated land capability classification is 4s. This soil does not meet hydric criteria.

Component: Watseka (3%)
Generated brief soil descriptions are created for major soil components. The Watseka soil is a minor component.

Component: Urban land (3%)
Generated brief soil descriptions are created for major soil components. The Urban land soil is a minor component.

Map Unit 800A (0.4%)

Map Unit Name:	Psamments, nearly level
Bedrock Depth - Min:	
Watertable Depth - Annual Min:	
Drainage Class - Dominant:	Excessively drained
Hydrologic Group - Dominant:	C - Soils in this group have moderately high runoff potential when thoroughly wet. Water transmission through the soil is somewhat restricted.

Major components are printed below

Psamments(92%)

horizon H1(0cm to 25cm)	Loam
horizon H2(25cm to 97cm)	Sand
horizon H3(97cm to 152cm)	Sand

Component Description:

Minor map unit components are excluded from this report.

Map Unit: 800A - Psamments, nearly level

Component: Psamments (92%)
The Psamments, nearly level component makes up 92 percent of the map unit. Slopes are 0 to 2 percent. This component is on leveled land. The parent material consists of earthy fill. Depth to a root restrictive layer is greater than 60 inches. The natural drainage class is excessively drained. Water movement in the most restrictive layer is moderately high. Available water to a depth of 60 inches (or restricted depth) is low. Shrink-swell potential is low. This soil is not flooded. It is not ponded. There is no zone of water saturation within a depth of 72 inches. Organic matter content in the surface horizon is about 2 percent. Nonirrigated land capability classification is 4s. This soil does not meet hydric criteria.

Component: Urban land (4%)
Generated brief soil descriptions are created for major soil components. The Urban land soil is a minor component.

Component: Orthents, loamy (4%)
Generated brief soil descriptions are created for major soil components. The Orthents, loamy soil is a minor component.

Map Unit 802A (0.94%)

Map Unit Name:	Orthents, loamy, nearly level
Bedrock Depth - Min:	

Soil Information

Watertable Depth - Annual Min:	130cm
Drainage Class - Dominant:	Well drained
Hydrologic Group - Dominant:	C - Soils in this group have moderately high runoff potential when thoroughly wet. Water transmission through the soil is somewhat restricted.

Major components are printed below

Orthents(90%)

horizon H1(0cm to 20cm)	Loam
horizon H2(20cm to 152cm)	Clay loam

Component Description:

Minor map unit components are excluded from this report.

Map Unit: 802A - Orthents, loamy, nearly level

Component: Orthents (90%)
The Orthents, loamy, nearly level component makes up 90 percent of the map unit. Slopes are 0 to 1 percent. This component is on leveled land. The parent material consists of Earthy fill. Depth to a root restrictive layer is greater than 60 inches. The natural drainage class is well drained. Water movement in the most restrictive layer is moderately high. Available water to a depth of 60 inches (or restricted depth) is moderate. Shrink-swell potential is moderate. This soil is not flooded. It is not ponded. A seasonal zone of water saturation is at 51 inches during February, March, April. Organic matter content in the surface horizon is about 1 percent. Nonirrigated land capability classification is 2s. This soil does not meet hydric criteria.

Component: Urban land (3%)
Generated brief soil descriptions are created for major soil components. The Urban land soil is a minor component.

Component: Orthents (3%)
Generated brief soil descriptions are created for major soil components. The Orthents, clayey, nearly level soil is a minor component.

Component: Orthents (2%)
Generated brief soil descriptions are created for major soil components. The Orthents, loamy-skeletal, nearly level soil is a minor component.

Component: Drummer (1%)
Generated brief soil descriptions are created for major soil components. The Drummer soil is a minor component.

Component: Pella (1%)
Generated brief soil descriptions are created for major soil components. The Pella soil is a minor component.

Wells and Additional Sources

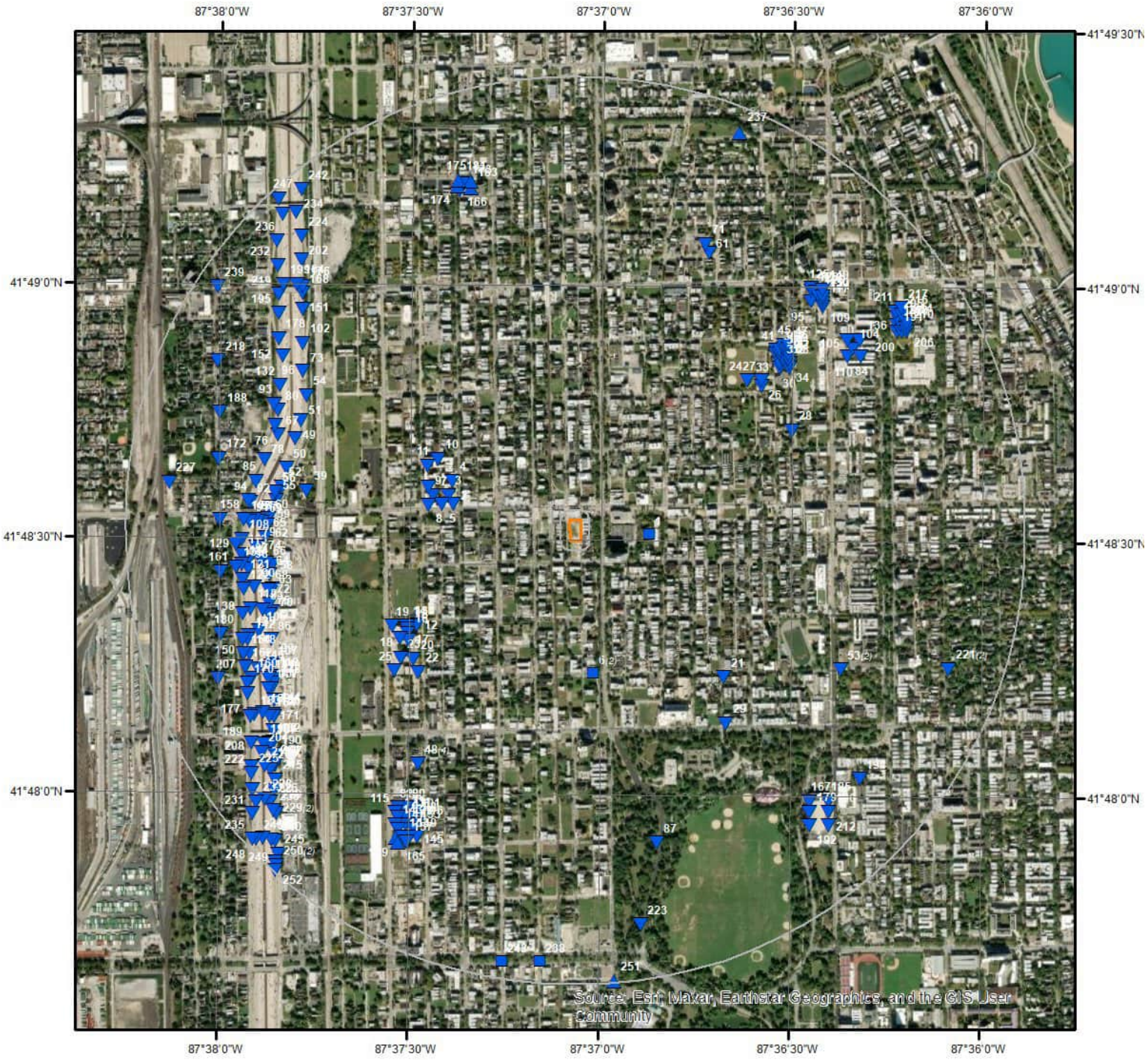

Wells & Additional Sources

N

0 0.15 0.3 0.6 Miles

- Sites with Higher Elevation
- Sites with Same Elevation
- Sites with Lower Elevation
- Sites with Unknown Elevation
- OGW Sites with Higher Elevation
- OGW Sites with Same Elevation
- OGW Sites with Lower Elevation
- OGW Sites with Unknown Elevation

ERIS

Wells and Additional Sources Summary

Federal Sources

Public Water Systems Violations and Enforcement Data

Map Key	ID	Distance (ft)	Direction
	No records found		

Safe Drinking Water Information System (SDWIS)

Map Key	ID	Distance (ft)	Direction
	No records found		

USGS National Water Information System

Map Key	Site No	Distance (ft)	Direction
28	USGS-414800087360001	2730.29	ENE
194	USGS-414800087360002	4372.10	SE

State Sources

Oil and Gas Wells and Borings

Map Key	API No	Distance (ft)	Direction
6	120315227900	1582.79	S
53	120315227800	3453.07	ESE
221	120315227700	4639.53	ESE

Public Water Supply Facilities

Map Key	ID	Distance (ft)	Direction
	No records found		

Underground Injection Control Wells

Map Key	ID	Distance (ft)	Direction
	No records found		

Water Wells

Map Key	API No	Distance (ft)	Direction
1	120314761900	819.74	E
2	120314764700	1394.52	WNW
3	120314764800	1471.50	WNW
4	120314764900	1462.83	WNW
5	120314764600	1528.76	W
6	120315227900	1582.79	S
7	120314764400	1645.13	WNW

8	120314764500	1687.31	W
9	120314764300	1723.40	WNW
10	120314765000	1719.57	WNW
11	120314765100	1803.53	WNW
12	120314539000	2079.36	WSW
13	120313964900	2182.93	WSW
14	120313964800	2195.73	WSW
15	120313965000	2201.08	WSW
16	120313965100	2224.94	WSW
17	120314538700	2258.02	WSW
18	120314538600	2329.59	WSW
19	120314539100	2344.64	WSW
20	120314538400	2338.77	SW
21	120313681400	2360.77	SE
22	120314538900	2390.00	SW
23	120314538500	2457.56	SW
24	120314537200	2577.74	NE
25	120314538800	2607.55	SW
26	120314537400	2671.69	NE
27	120314537300	2710.32	NE
29	120313681300	2778.63	SE
30	120313912800	2973.25	NE
31	120313913200	3009.37	NE
32	120313913100	3050.96	NE
33	120313913800	3048.44	NE
34	120313912900	3062.62	NE
35	120313913300	3074.81	NE
36	120313913900	3076.23	NE
37	120313913700	3080.45	NE
38	120313913000	3097.69	NE
39	120314142200	3147.42	W
40	120313913600	3107.55	NE
41	120313914000	3107.96	NE
42	120313913400	3122.94	NE
43	120313914100	3148.17	NE
44	120313913500	3155.77	NE
45	120313914400	3179.71	NE
46	120313914200	3194.05	NE
47	120313914300	3227.88	NE
48	120313259800	3224.06	SW
48	120313259500	3224.06	SW
48	120313259700	3224.06	SW
48	120313259600	3224.06	SW
49	120313880700	3401.09	WNW
50	120313884100	3425.61	WNW
51	120313880800	3408.35	WNW
52	120314909200	3450.94	W
53	120315227800	3453.07	ESE
54	120313880900	3460.41	WNW
55	120314909100	3501.42	W
56	120314142100	3509.65	W
57	120313884200	3522.62	W
58	120313909300	3552.72	W
59	120313884300	3568.09	W
60	120313893500	3585.48	W
61	120314534400	3515.44	NNE
62	120315051700	3594.58	W
63	120313909200	3594.01	W
64	120315049600	3601.17	W
65	120313893400	3620.10	W
66	120313893200	3623.39	W
67	120313880300	3609.81	WNW
68	120313893100	3637.16	W
69	120315048500	3658.01	W
70	120313909100	3639.27	WSW
71	120314534500	3596.37	NNE

72	120315051500	3652.45	WSW
73	120313881000	3629.56	WNW
74	120313902800	3684.25	W
75	120313893000	3679.86	WSW
76	120314909300	3671.85	WNW
77	120315048400	3711.41	W
78	120313880400	3698.05	WNW
79	120313893300	3737.93	W
80	120313880200	3702.75	WNW
81	120313902400	3753.15	W
82	120313915800	3686.82	SSW
83	120315043700	3745.91	WSW
84	120314537100	3717.45	ENE
85	120313880500	3762.56	W
86	120313892800	3747.32	WSW
87	120313681200	3713.14	SSE
88	120313916200	3716.52	SSW
89	120313915900	3736.23	SSW
90	120313902000	3798.46	W
91	120315048300	3812.85	W
92	120313880600	3805.62	W
93	120314909000	3774.49	WNW
94	120315049700	3832.16	W
95	120314175800	3776.21	NE
96	120313880100	3797.97	WNW
97	120315045300	3841.29	W
98	120315051600	3843.97	W
99	120314910000	3818.20	WSW
100	120313916000	3784.48	SSW
101	120313916300	3784.30	SSW
102	120313881100	3802.33	NW
103	120313902300	3872.81	W
104	120314536900	3824.26	ENE
105	120314536700	3822.29	NE
106	120313892900	3852.98	WSW
107	120313892700	3856.31	WSW
108	120313902200	3901.79	W
109	120314175700	3834.95	NE
110	120314537000	3849.85	ENE
111	120313916400	3829.64	SSW
112	120315045200	3887.02	WSW
113	120315052300	3913.35	W
114	120313902100	3910.74	W
115	120313916100	3846.56	SSW
116	120313916600	3847.32	SSW
117	120314175600	3863.60	NE
118	120314142000	3885.86	WSW
119	120313909000	3885.09	WSW
120	120314176000	3861.76	NE
121	120315052400	3921.26	W
122	120313901900	3930.13	W
123	120313916500	3876.65	SSW
124	120314175500	3888.11	NE
125	120314176100	3886.12	NE
126	120312656400	3887.91	NE
127	120314175900	3889.66	NE
128	120314909900	3914.22	WSW
129	120313907600	3971.80	W
130	120314175400	3912.88	NE
131	120313916700	3908.60	SSW
132	120313880000	3929.68	WNW
133	120313917000	3910.44	SSW
134	120313902700	3946.85	WSW
135	120313907500	3984.82	W
136	120314536800	3952.44	ENE
137	120313892600	3963.95	WSW

138	120313901800	3991.49	WSW
139	120315051400	3990.10	WSW
140	120314175300	3968.93	NE
141	120315051100	3996.17	WSW
142	120315045100	4012.41	WSW
143	120313916800	3970.02	SSW
144	120314909800	4002.11	WSW
145	120313917400	3978.02	SSW
146	120313901500	4017.45	WSW
147	120313916900	4002.13	SSW
148	120315051300	4048.08	WSW
149	120313917300	4014.34	SSW
150	120313901700	4070.99	WSW
151	120313881200	4043.78	NW
152	120313879900	4075.92	WNW
153	120313917200	4058.21	SSW
154	120315051200	4107.23	WSW
155	120313892400	4092.17	WSW
156	120314909700	4098.08	WSW
157	120313917500	4081.39	SSW
158	120314141600	4155.95	W
159	120313917100	4096.35	SSW
160	120315045000	4132.80	WSW
161	120314141700	4171.68	W
162	120313901600	4146.72	WSW
163	120314534000	4125.12	NNW
164	120315048200	4149.47	WSW
165	120313917600	4128.76	SSW
166	120314533900	4129.62	NNW
167	120314621200	4134.41	SE
168	120314331100	4165.72	NW
169	120313892500	4189.11	WSW
170	120315053400	4200.34	WSW
171	120315053300	4193.29	WSW
172	120314141500	4232.94	WNW
173	120314534100	4183.84	NNW
174	120314534300	4196.42	NNW
175	120314534200	4199.17	NNW
176	120314331000	4214.61	NW
177	120313901400	4246.04	WSW
178	120313879800	4242.85	NW
179	120314621100	4231.36	SE
180	120314141800	4295.85	WSW
181	120314533800	4248.40	NNW
182	120313892300	4267.69	SW
183	120313904600	4294.23	WSW
184	120313881300	4280.77	NW
185	120314621300	4285.42	SE
186	120315051000	4308.73	SW
187	120315043600	4320.91	SW
188	120314141400	4346.85	WNW
189	120313901300	4347.00	WSW
190	120314909600	4339.11	SW
191	120313911700	4374.39	ENE
192	120314621000	4355.35	SE
193	120315050900	4376.51	SW
195	120313839700	4378.40	NW
196	120314621400	4380.61	SE
197	120314909500	4408.73	SW
198	120313911100	4416.52	ENE
199	120313879700	4406.75	NW
200	120313911600	4427.65	ENE
201	120313892200	4420.96	SW
202	120313881400	4437.24	NW
203	120313911200	4456.75	ENE
204	120313901100	4456.24	SW

Wells and Additional Sources Summary

205	120313911000	4462.06	ENE
206	120313911500	4475.33	ENE
207	120314141900	4499.22	WSW
208	120313901200	4490.96	WSW
209	120315048100	4487.43	SW
210	120313911400	4495.67	ENE
211	120313910700	4493.63	NE
212	120314620900	4501.31	SE
213	120315048000	4519.70	SW
214	120313911300	4525.56	ENE
215	120314909400	4517.99	SW
216	120313910900	4530.56	ENE
217	120313910800	4567.86	NE
218	120314141300	4587.83	WNW
219	120313879600	4601.49	NW
220	120313892100	4607.01	SW
221	120315227700	4639.53	ESE
222	120313901000	4645.44	SW
223	120313681100	4633.94	S
224	120313881500	4640.34	NW
225	120315052200	4695.40	SW
226	120315043500	4730.90	SW
227	120313034200	4784.53	W
228	120313892000	4756.43	SW
229	120314910900	4773.09	SW
229	120314910800	4773.09	SW
230	120313891900	4782.13	SW
231	120313900900	4806.29	SW
232	120313879500	4808.52	NW
233	120313903300	4862.41	SW
234	120313881600	4896.42	NW
235	120313900800	4989.62	SW
236	120313879400	4988.54	NW
237	120314533700	4985.15	NNE
238	120313693200	5012.94	S
239	120314141200	5020.15	NW
240	120313891800	5014.22	SW
241	120315043400	5037.87	SW
242	120313881700	5057.01	NW
243	120313693300	5070.06	S
244	120313900600	5092.22	SW
245	120313908500	5102.54	SW
246	120315044900	5156.39	SW
247	120313879300	5155.12	NW
248	120313900700	5186.96	SW
249	120313891700	5187.70	SW
250	120314910700	5215.11	SW
250	120314910600	5215.11	SW
251	120313693000	5259.32	S
252	120315049500	5266.19	SW

USGS National Water Information System

Map Key	Direction	Distance (mi)	Distance (ft)	Elevation (ft)	DB
28	ENE	0.52	2,730.29	597.43	FED USGS

Site No: USGS-414800087360001
Site Type: Facility: Water-distribution system
Formation Type:
Date Drilled:
Well Depth:
Well Depth Unit:
Well Hole Depth:
Well Hole Depth Unit:
Reporting Agency: USGS Illinois Water Science Center
Station Name: 38N 14E 3 043
Latitude: 41.81194444000000
Longitude: -87.6083333000000

Map Key	Direction	Distance (mi)	Distance (ft)	Elevation (ft)	DB
194	SE	0.83	4,372.10	594.17	FED USGS

Site No: USGS-414800087360002
Site Type: Facility: Water-distribution system
Formation Type:
Date Drilled:
Well Depth:
Well Depth Unit:
Well Hole Depth:
Well Hole Depth Unit:
Reporting Agency: USGS Illinois Water Science Center
Station Name: 38N 14E 11 046
Latitude: 41.80055556000000
Longitude: -87.6052778000000

Oil and Gas Wells and Borings

Map Key	Direction	Distance (mi)	Distance (ft)	Elevation (ft)	DB
6	S	0.30	1,582.79	599.75	OGW

API No: 120315227900
Comp Date:
Company Name:
Farm Name:
Farm No:
Permit No:
Core Analysis:
Core Available:
Samples Available:
Location:
Elev Ref:
Elevation (ft):

Permit Date:		Total Depth (ft):	
Digitized Log Avai:		Latitude:	41.803976
Scanned Log Avail:		Longitude:	-87.616955
TD Formation:		X:	-87.616955
TD Formation Desc:		Y:	41.803976
Status:	ENG		
Status Text:	Engineering Test		
Logs Available:			
ILSTRAT:			
Data Summary Sheet:			
Source:	Location Points from the ISGS Wells and Borings Database		

Map Key	Direction	Distance (mi)	Distance (ft)	Elevation (ft)	DB
53	ESE	0.65	3,453.07	595.06	OGW

API No:	120315227800	Core Analysis:	
Comp Date:		Core Available:	
Company Name:		Samples Available:	
Farm Name:		Location:	
Farm No:		Elev Ref:	
Permit No:		Elevation (ft):	
Permit Date:		Total Depth (ft):	
Digitized Log Avai:		Latitude:	41.804132
Scanned Log Avail:		Longitude:	-87.606154
TD Formation:		X:	-87.6061539999999
TD Formation Desc:		Y:	41.804132
Status:	ENG		
Status Text:	Engineering Test		
Logs Available:			
ILSTRAT:			
Data Summary Sheet:			
Source:	Location Points from the ISGS Wells and Borings Database		

Map Key	Direction	Distance (mi)	Distance (ft)	Elevation (ft)	DB
221	ESE	0.88	4,639.53	593.69	OGW

API No:	120315227700	Core Analysis:	
Comp Date:		Core Available:	
Company Name:		Samples Available:	
Farm Name:		Location:	
Farm No:		Elev Ref:	
Permit No:		Elevation (ft):	
Permit Date:		Total Depth (ft):	
Digitized Log Avai:		Latitude:	41.804177
Scanned Log Avail:		Longitude:	-87.601427
TD Formation:		X:	-87.6014269999999

TD Formation Desc:		Y:	41.804177
Status:	ENG		
Status Text:	Engineering Test		
Logs Available:			
ILSTRAT:			
Data Summary Sheet:			
Source:	Location Points from the ISGS Wells and Borings Database		

Water Wells

Map Key	Direction	Distance (mi)	Distance (ft)	Elevation (ft)	DB
1	E	0.16	819.74	599.75	WATER WELLS

API No:	120314761900	Pump GPM:	
ISWSP No:		Rate GPM:	
Status:	ENG	Two Mile F:	
Status Text:		Farm Name:	Test Borin
Status Long:	Engineering Test	Location:	10-38N-14E
Well:	Test Borin	Section No:	
Owner:	Old Peoples Homes of Chicago	Township:	
Driller:		Township Dir:	
Date Drilled:	1/1/1910	Range:	
Elevation:		Range Dir:	
Elevation Ref:	GL	Flag Las:	NO
Elevation Ref Long:	Ground level	Flag Log:	NO
Total Depth:	25	Flag Core:	NO
Formation:		Flag Samples:	NO
W Formation:		Latitude:	41.808555
Form Top:		Longitude:	-87.614531
Form Bottom:			
PDF URL:			
Data Summary:	https://isgs-oas.isgs.illinois.edu/reports/rwservlet?watersummary&120314761900		

Map Key	Direction	Distance (mi)	Distance (ft)	Elevation (ft)	DB
2	WNW	0.26	1,394.52	599.75	WATER WELLS

API No:	120314764700	Pump GPM:	
ISWSP No:		Rate GPM:	
Status:	ENG	Two Mile F:	
Status Text:		Farm Name:	5
Status Long:	Engineering Test	Location:	3-38N-14E
Well:	5	Section No:	
Owner:	Chicago-Test Borings	Township:	
Driller:	Smith & Knapp	Township Dir:	
Date Drilled:	7/1/1928	Range:	
Elevation:	596	Range Dir:	
Elevation Ref:	GL	Flag Las:	NO

Elevation Ref Long:	Ground level	Flag Log:	NO
Total Depth:	30	Flag Core:	NO
Formation:		Flag Samples:	NO
W Formation:		Latitude:	41.809456999999995
Form Top:		Longitude:	-87.62310599999999
Form Bottom:			
PDF URL:			
Data Summary:	https://isgs-oas.isgs.illinois.edu/reports/rwservlet?watersummary&120314764700		

Map Key	Direction	Distance (mi)	Distance (ft)	Elevation (ft)	DB
3	WNW	0.28	1,471.50	599.72	WATER WELLS

API No:	120314764800	Pump GPM:	
ISWSP No:		Rate GPM:	
Status:	ENG	Two Mile F:	
Status Text:		Farm Name:	6
Status Long:	Engineering Test	Location:	3-38N-14E
Well:	6	Section No:	
Owner:	Chicago-Test Borings	Township:	
Driller:	Smith & Knapp	Township Dir:	
Date Drilled:	7/1/1928	Range:	
Elevation:	595	Range Dir:	
Elevation Ref:	GL	Flag Las:	NO
Elevation Ref Long:	Ground level	Flag Log:	NO
Total Depth:	30	Flag Core:	NO
Formation:		Flag Samples:	NO
W Formation:		Latitude:	41.809754
Form Top:		Longitude:	-87.62333
Form Bottom:			
PDF URL:			
Data Summary:	https://isgs-oas.isgs.illinois.edu/reports/rwservlet?watersummary&120314764800		

Map Key	Direction	Distance (mi)	Distance (ft)	Elevation (ft)	DB
4	WNW	0.28	1,462.83	599.75	WATER WELLS

API No:	120314764900	Pump GPM:	
ISWSP No:		Rate GPM:	
Status:	ENG	Two Mile F:	
Status Text:		Farm Name:	7
Status Long:	Engineering Test	Location:	3-38N-14E
Well:	7	Section No:	
Owner:	Chicago-Test Borings	Township:	
Driller:	Smith & Knapp	Township Dir:	
Date Drilled:	7/1/1928	Range:	
Elevation:	596	Range Dir:	
Elevation Ref:	GL	Flag Las:	NO

Elevation Ref Long:	Ground level	Flag Log:	NO
Total Depth:	30	Flag Core:	NO
Formation:		Flag Samples:	NO
W Formation:		Latitude:	41.810213
Form Top:		Longitude:	-87.623142
Form Bottom:			
PDF URL:			
Data Summary:	https://isgs-oas.isgs.illinois.edu/reports/rwservlet?watersummary&120314764900		

Map Key	Direction	Distance (mi)	Distance (ft)	Elevation (ft)	DB
5	W	0.29	1,528.76	599.65	WATER WELLS

API No:	120314764600	Pump GPM:	
ISWSP No:		Rate GPM:	
Status:	ENG	Two Mile F:	
Status Text:		Farm Name:	4
Status Long:	Engineering Test	Location:	3-38N-14E
Well:	4	Section No:	
Owner:	Chicago-Test Borings	Township:	
Driller:	Smith & Knapp	Township Dir:	
Date Drilled:	7/1/1928	Range:	
Elevation:	597	Range Dir:	
Elevation Ref:	GL	Flag Las:	NO
Elevation Ref Long:	Ground level	Flag Log:	NO
Total Depth:	32	Flag Core:	NO
Formation:		Flag Samples:	NO
W Formation:		Latitude:	41.809449
Form Top:		Longitude:	-87.623603
Form Bottom:			
PDF URL:			
Data Summary:	https://isgs-oas.isgs.illinois.edu/reports/rwservlet?watersummary&120314764600		

Map Key	Direction	Distance (mi)	Distance (ft)	Elevation (ft)	DB
6	S	0.30	1,582.79	599.75	WATER WELLS

API No:	120315227900	Pump GPM:	
ISWSP No:		Rate GPM:	
Status:	ENG	Two Mile F:	
Status Text:		Farm Name:	PT-299
Status Long:	Engineering Test	Location:	10-38N-14E
Well:	PT-299	Section No:	
Owner:	Sanitary District of Chicago	Township:	
Driller:	Raymond Concrete Tile Co.	Township Dir:	
Date Drilled:		Range:	
Elevation:	600	Range Dir:	
Elevation Ref:	GL	Flag Las:	NO

Elevation Ref Long:	Ground level	Flag Log:	NO
Total Depth:	46	Flag Core:	NO
Formation:		Flag Samples:	NO
W Formation:		Latitude:	41.803976
Form Top:		Longitude:	-87.61695499999999
Form Bottom:			
PDF URL:			
Data Summary:	https://isgs-oas.isgs.illinois.edu/reports/rwservlet?watersummary&120315227900		

Map Key	Direction	Distance (mi)	Distance (ft)	Elevation (ft)	DB
7	WNW	0.31	1,645.13	599.58	WATER WELLS

API No:	120314764400	Pump GPM:	
ISWSP No:		Rate GPM:	
Status:	ENG	Two Mile F:	
Status Text:		Farm Name:	2
Status Long:	Engineering Test	Location:	3-38N-14E
Well:	2	Section No:	
Owner:	Chicago-Test Borings	Township:	
Driller:	Smith & Knapp	Township Dir:	
Date Drilled:	7/1/1928	Range:	
Elevation:	595	Range Dir:	
Elevation Ref:	GL	Flag Las:	NO
Elevation Ref Long:	Ground level	Flag Log:	NO
Total Depth:	25	Flag Core:	NO
Formation:		Flag Samples:	NO
W Formation:		Latitude:	41.809733
Form Top:		Longitude:	-87.623982
Form Bottom:			
PDF URL:			
Data Summary:	https://isgs-oas.isgs.illinois.edu/reports/rwservlet?watersummary&120314764400		

Map Key	Direction	Distance (mi)	Distance (ft)	Elevation (ft)	DB
8	W	0.32	1,687.31	599.50	WATER WELLS

API No:	120314764500	Pump GPM:	
ISWSP No:		Rate GPM:	
Status:	ENG	Two Mile F:	
Status Text:		Farm Name:	3
Status Long:	Engineering Test	Location:	3-38N-14E
Well:	3	Section No:	
Owner:	Chicago-Test Borings	Township:	
Driller:	Smith & Knapp	Township Dir:	
Date Drilled:	7/1/1928	Range:	
Elevation:	595	Range Dir:	
Elevation Ref:	GL	Flag Las:	NO

Elevation Ref Long:	Ground level	Flag Log:	NO
Total Depth:	25	Flag Core:	NO
Formation:		Flag Samples:	NO
W Formation:		Latitude:	41.809439999999995
Form Top:		Longitude:	-87.624189
Form Bottom:			
PDF URL:			
Data Summary:	https://isgs-oas.isgs.illinois.edu/reports/rwservlet?watersummary&120314764500		

Map Key	Direction	Distance (mi)	Distance (ft)	Elevation (ft)	DB
9	WNW	0.33	1,723.40	599.55	WATER WELLS

API No:	120314764300	Pump GPM:	
ISWSP No:		Rate GPM:	
Status:	ENG	Two Mile F:	
Status Text:		Farm Name:	1
Status Long:	Engineering Test	Location:	3-38N-14E
Well:	1	Section No:	
Owner:	Chicago-Test Borings	Township:	
Driller:	Smith & Knapp	Township Dir:	
Date Drilled:	7/1/1928	Range:	
Elevation:	596	Range Dir:	
Elevation Ref:	GL	Flag Las:	NO
Elevation Ref Long:	Ground level	Flag Log:	NO
Total Depth:	31	Flag Core:	NO
Formation:		Flag Samples:	NO
W Formation:		Latitude:	41.810018
Form Top:		Longitude:	-87.624201
Form Bottom:			
PDF URL:			
Data Summary:	https://isgs-oas.isgs.illinois.edu/reports/rwservlet?watersummary&120314764300		

Map Key	Direction	Distance (mi)	Distance (ft)	Elevation (ft)	DB
10	WNW	0.33	1,719.57	599.66	WATER WELLS

API No:	120314765000	Pump GPM:	
ISWSP No:		Rate GPM:	
Status:	ENG	Two Mile F:	
Status Text:		Farm Name:	8
Status Long:	Engineering Test	Location:	3-38N-14E
Well:	8	Section No:	
Owner:	Chicago-Test Borings	Township:	
Driller:	Smith & Knapp	Township Dir:	
Date Drilled:	7/1/1928	Range:	
Elevation:	598	Range Dir:	
Elevation Ref:	GL	Flag Las:	NO

Elevation Ref Long:	Ground level	Flag Log:	NO
Total Depth:	33	Flag Core:	NO
Formation:		Flag Samples:	NO
W Formation:		Latitude:	41.81093
Form Top:		Longitude:	-87.623783
Form Bottom:			
PDF URL:			
Data Summary:	https://isgs-oas.isgs.illinois.edu/reports/rwservlet?watersummary&120314765000		

Map Key	Direction	Distance (mi)	Distance (ft)	Elevation (ft)	DB
11	WNW	0.34	1,803.53	599.60	WATER WELLS

API No:	120314765100	Pump GPM:	
ISWSP No:		Rate GPM:	
Status:	ENG	Two Mile F:	
Status Text:		Farm Name:	9
Status Long:	Engineering Test	Location:	3-38N-14E
Well:	9	Section No:	
Owner:	Chicago-Test Borings	Township:	
Driller:	Smith & Knapp	Township Dir:	
Date Drilled:	7/1/1928	Range:	
Elevation:	597	Range Dir:	
Elevation Ref:	GL	Flag Las:	NO
Elevation Ref Long:	Ground level	Flag Log:	NO
Total Depth:	31	Flag Core:	NO
Formation:		Flag Samples:	NO
W Formation:		Latitude:	41.810708999999996
Form Top:		Longitude:	-87.624236
Form Bottom:			
PDF URL:			
Data Summary:	https://isgs-oas.isgs.illinois.edu/reports/rwservlet?watersummary&120314765100		

Map Key	Direction	Distance (mi)	Distance (ft)	Elevation (ft)	DB
12	WSW	0.39	2,079.36	599.41	WATER WELLS

API No:	120314539000	Pump GPM:	
ISWSP No:		Rate GPM:	
Status:	ENG	Two Mile F:	
Status Text:		Farm Name:	3
Status Long:	Engineering Test	Location:	10-38N-14E
Well:	3	Section No:	
Owner:	Board of Education	Township:	
Driller:	Smith & Knapp	Township Dir:	
Date Drilled:	6/1/1928	Range:	
Elevation:	595	Range Dir:	
Elevation Ref:	GL	Flag Las:	NO

Elevation Ref Long:	Ground level	Flag Log:	NO
Total Depth:	18	Flag Core:	NO
Formation:		Flag Samples:	NO
W Formation:		Latitude:	41.805499
Form Top:		Longitude:	-87.62464899999999
Form Bottom:			
PDF URL:			
Data Summary:	https://isgs-oas.isgs.illinois.edu/reports/rwservlet?watersummary&120314539000		

Map Key	Direction	Distance (mi)	Distance (ft)	Elevation (ft)	DB
13	WSW	0.41	2,182.93	598.98	WATER WELLS

API No:	120313964900	Pump GPM:	
ISWSP No:		Rate GPM:	
Status:	ENG	Two Mile F:	
Status Text:		Farm Name:	2
Status Long:	Engineering Test	Location:	10-38N-14E
Well:	2	Section No:	
Owner:	DuSable High School Addition	Township:	
Driller:	Testing Service Corporation	Township Dir:	
Date Drilled:	1/27/1973	Range:	
Elevation:		Range Dir:	
Elevation Ref:		Flag Las:	NO
Elevation Ref Long:		Flag Log:	NO
Total Depth:	20	Flag Core:	NO
Formation:		Flag Samples:	NO
W Formation:		Latitude:	41.805474
Form Top:		Longitude:	-87.625064
Form Bottom:			
PDF URL:			
Data Summary:	https://isgs-oas.isgs.illinois.edu/reports/rwservlet?watersummary&120313964900		

Map Key	Direction	Distance (mi)	Distance (ft)	Elevation (ft)	DB
14	WSW	0.42	2,195.73	598.62	WATER WELLS

API No:	120313964800	Pump GPM:	
ISWSP No:		Rate GPM:	
Status:	ENG	Two Mile F:	
Status Text:		Farm Name:	1
Status Long:	Engineering Test	Location:	10-38N-14E
Well:	1	Section No:	
Owner:	DuSable High School Additions	Township:	
Driller:	Testing Service Corporation	Township Dir:	
Date Drilled:	1/27/1973	Range:	
Elevation:		Range Dir:	
Elevation Ref:		Flag Las:	NO

Elevation Ref Long:		Flag Log:	NO
Total Depth:	20	Flag Core:	NO
Formation:		Flag Samples:	NO
W Formation:		Latitude:	41.805478
Form Top:		Longitude:	-87.62512
Form Bottom:			
PDF URL:			
Data Summary:	https://isgs-oas.isgs.illinois.edu/reports/rwservlet?watersummary&120313964800		

Map Key	Direction	Distance (mi)	Distance (ft)	Elevation (ft)	DB
15	WSW	0.42	2,201.08	598.52	WATER WELLS

API No:	120313965000	Pump GPM:	
ISWSP No:		Rate GPM:	
Status:	ENG	Two Mile F:	
Status Text:		Farm Name:	3
Status Long:	Engineering Test	Location:	10-38N-14E
Well:	3	Section No:	
Owner:	DuSable High School Addition	Township:	
Driller:	Testing Service Corporation	Township Dir:	
Date Drilled:	1/27/1973	Range:	
Elevation:		Range Dir:	
Elevation Ref:		Flag Las:	NO
Elevation Ref Long:		Flag Log:	NO
Total Depth:	45	Flag Core:	NO
Formation:		Flag Samples:	NO
W Formation:		Latitude:	41.805367
Form Top:		Longitude:	-87.625062
Form Bottom:			
PDF URL:			
Data Summary:	https://isgs-oas.isgs.illinois.edu/reports/rwservlet?watersummary&120313965000		

Map Key	Direction	Distance (mi)	Distance (ft)	Elevation (ft)	DB
16	WSW	0.42	2,224.94	598.47	WATER WELLS

API No:	120313965100	Pump GPM:	
ISWSP No:		Rate GPM:	
Status:	ENG	Two Mile F:	
Status Text:		Farm Name:	4
Status Long:	Engineering Test	Location:	10-38N-14E
Well:	4	Section No:	
Owner:	DuSable High School Addition	Township:	
Driller:	Testing Service Corporation	Township Dir:	
Date Drilled:	1/27/1973	Range:	
Elevation:		Range Dir:	
Elevation Ref:		Flag Las:	NO

Elevation Ref Long:		Flag Log:	NO
Total Depth:	20	Flag Core:	NO
Formation:		Flag Samples:	NO
W Formation:		Latitude:	41.805229
Form Top:		Longitude:	-87.625058
Form Bottom:			
PDF URL:			
Data Summary:	https://isgs-oas.isgs.illinois.edu/reports/rwservlet?watersummary&120313965100		

Map Key	Direction	Distance (mi)	Distance (ft)	Elevation (ft)	DB
17	WSW	0.43	2,258.02	598.63	WATER WELLS

API No:	120314538700	Pump GPM:	
ISWSP No:		Rate GPM:	
Status:	ENG	Two Mile F:	
Status Text:		Farm Name:	8
Status Long:	Engineering Test	Location:	10-38N-14E
Well:	8	Section No:	
Owner:	Board of Education	Township:	
Driller:	Smith & Knapp	Township Dir:	
Date Drilled:	2/1/1929	Range:	
Elevation:	598	Range Dir:	
Elevation Ref:	GL	Flag Las:	NO
Elevation Ref Long:	Ground level	Flag Log:	NO
Total Depth:	21	Flag Core:	NO
Formation:		Flag Samples:	NO
W Formation:		Latitude:	41.804992999999996
Form Top:		Longitude:	-87.62500899999999
Form Bottom:			
PDF URL:			
Data Summary:	https://isgs-oas.isgs.illinois.edu/reports/rwservlet?watersummary&120314538700		

Map Key	Direction	Distance (mi)	Distance (ft)	Elevation (ft)	DB
18	WSW	0.44	2,329.59	598.12	WATER WELLS

API No:	120314538600	Pump GPM:	
ISWSP No:		Rate GPM:	
Status:	ENG	Two Mile F:	
Status Text:		Farm Name:	7
Status Long:	Engineering Test	Location:	10-38N-14E
Well:	7	Section No:	
Owner:	Board of Education	Township:	
Driller:		Township Dir:	
Date Drilled:	2/1/1929	Range:	
Elevation:	597	Range Dir:	
Elevation Ref:	GL	Flag Las:	NO

Elevation Ref Long:	Ground level	Flag Log:	NO
Total Depth:	37	Flag Core:	NO
Formation:		Flag Samples:	NO
W Formation:		Latitude:	41.805068
Form Top:		Longitude:	-87.625377
Form Bottom:			
PDF URL:			
Data Summary:	https://isgs-oas.isgs.illinois.edu/reports/rwservlet?watersummary&120314538600		

Map Key	Direction	Distance (mi)	Distance (ft)	Elevation (ft)	DB
19	WSW	0.44	2,344.64	597.32	WATER WELLS

API No:	120314539100	Pump GPM:	
ISWSP No:		Rate GPM:	
Status:	ENG	Two Mile F:	
Status Text:		Farm Name:	4
Status Long:	Engineering Test	Location:	10-38N-14E
Well:	4	Section No:	
Owner:	Board of Education	Township:	
Driller:	Smith & Knapp	Township Dir:	
Date Drilled:	6/1/1928	Range:	
Elevation:	598	Range Dir:	
Elevation Ref:	GL	Flag Las:	NO
Elevation Ref Long:	Ground level	Flag Log:	NO
Total Depth:	21	Flag Core:	NO
Formation:		Flag Samples:	NO
W Formation:		Latitude:	41.805457
Form Top:		Longitude:	-87.62571899999999
Form Bottom:			
PDF URL:			
Data Summary:	https://isgs-oas.isgs.illinois.edu/reports/rwservlet?watersummary&120314539100		

Map Key	Direction	Distance (mi)	Distance (ft)	Elevation (ft)	DB
20	SW	0.44	2,338.77	599.37	WATER WELLS

API No:	120314538400	Pump GPM:	
ISWSP No:		Rate GPM:	
Status:	ENG	Two Mile F:	
Status Text:		Farm Name:	5
Status Long:	Engineering Test	Location:	10-38N-14E
Well:	5	Section No:	
Owner:	Board of Education	Township:	
Driller:	Smith & Knapp	Township Dir:	
Date Drilled:	2/1/1929	Range:	
Elevation:	597	Range Dir:	
Elevation Ref:	GL	Flag Las:	NO

Elevation Ref Long:	Ground level	Flag Log:	NO
Total Depth:	20	Flag Core:	NO
Formation:		Flag Samples:	NO
W Formation:		Latitude:	41.804369
Form Top:		Longitude:	-87.624787
Form Bottom:			
PDF URL:			
Data Summary:	https://isgs-oas.isgs.illinois.edu/reports/rwservlet?watersummary&120314538400		

Map Key	Direction	Distance (mi)	Distance (ft)	Elevation (ft)	DB
21	SE	0.45	2,360.77	594.50	WATER WELLS

API No:	120313681400	Pump GPM:	
ISWSP No:		Rate GPM:	
Status:	ENG	Two Mile F:	
Status Text:		Farm Name:	4-C4
Status Long:	Engineering Test	Location:	10-38N-14E
Well:	4-C4	Section No:	
Owner:	Group 4, Auxiliary Outlet Sewers	Township:	
Driller:	Raymond Concrete Pile Co.	Township Dir:	
Date Drilled:	8/20/1954	Range:	
Elevation:		Range Dir:	
Elevation Ref:		Flag Las:	NO
Elevation Ref Long:		Flag Log:	NO
Total Depth:	18	Flag Core:	NO
Formation:		Flag Samples:	NO
W Formation:		Latitude:	41.803857
Form Top:		Longitude:	-87.611227
Form Bottom:			
PDF URL:			
Data Summary:	https://isgs-oas.isgs.illinois.edu/reports/rwservlet?watersummary&120313681400		

Map Key	Direction	Distance (mi)	Distance (ft)	Elevation (ft)	DB
22	SW	0.45	2,390.00	599.57	WATER WELLS

API No:	120314538900	Pump GPM:	
ISWSP No:		Rate GPM:	
Status:	ENG	Two Mile F:	
Status Text:		Farm Name:	2
Status Long:	Engineering Test	Location:	10-38N-14E
Well:	2	Section No:	
Owner:	Board of Education	Township:	
Driller:	Smith & Knapp	Township Dir:	
Date Drilled:	6/1/1928	Range:	
Elevation:	597	Range Dir:	
Elevation Ref:	GL	Flag Las:	NO

Elevation Ref Long:	Ground level	Flag Log:	NO
Total Depth:	17	Flag Core:	NO
Formation:		Flag Samples:	NO
W Formation:		Latitude:	41.803958
Form Top:		Longitude:	-87.624577
Form Bottom:			
PDF URL:			
Data Summary:	https://isgs-oas.isgs.illinois.edu/reports/rwservlet?watersummary&120314538900		

Map Key	Direction	Distance (mi)	Distance (ft)	Elevation (ft)	DB
23	SW	0.47	2,457.56	598.54	WATER WELLS

API No:	120314538500	Pump GPM:	
ISWSP No:		Rate GPM:	
Status:	ENG	Two Mile F:	
Status Text:		Farm Name:	6
Status Long:	Engineering Test	Location:	10-38N-14E
Well:	6	Section No:	
Owner:	Board of Education	Township:	
Driller:	Smith & Knapp	Township Dir:	
Date Drilled:	2/1/1929	Range:	
Elevation:	597	Range Dir:	
Elevation Ref:	GL	Flag Las:	NO
Elevation Ref Long:	Ground level	Flag Log:	NO
Total Depth:	20	Flag Core:	NO
Formation:		Flag Samples:	NO
W Formation:		Latitude:	41.804393999999995
Form Top:		Longitude:	-87.625354
Form Bottom:			
PDF URL:			
Data Summary:	https://isgs-oas.isgs.illinois.edu/reports/rwservlet?watersummary&120314538500		

Map Key	Direction	Distance (mi)	Distance (ft)	Elevation (ft)	DB
24	NE	0.49	2,577.74	599.43	WATER WELLS

API No:	120314537200	Pump GPM:	
ISWSP No:		Rate GPM:	
Status:	ENG	Two Mile F:	
Status Text:		Farm Name:	1
Status Long:	Engineering Test	Location:	3-38N-14E
Well:	1	Section No:	
Owner:	Board of Education	Township:	
Driller:		Township Dir:	
Date Drilled:	11/1/1936	Range:	
Elevation:	600	Range Dir:	
Elevation Ref:	GL	Flag Las:	NO

Elevation Ref Long:	Ground level	Flag Log:	NO
Total Depth:	30	Flag Core:	NO
Formation:		Flag Samples:	NO
W Formation:		Latitude:	41.813562
Form Top:		Longitude:	-87.61031299999999
Form Bottom:			
PDF URL:			
Data Summary:	https://isgs-oas.isgs.illinois.edu/reports/rwservlet?watersummary&120314537200		

Map Key	Direction	Distance (mi)	Distance (ft)	Elevation (ft)	DB
25	SW	0.49	2,607.55	598.12	WATER WELLS

API No:	120314538800	Pump GPM:	
ISWSP No:		Rate GPM:	
Status:	ENG	Two Mile F:	
Status Text:		Farm Name:	1
Status Long:	Engineering Test	Location:	10-38N-14E
Well:	1	Section No:	
Owner:	Board of Education	Township:	
Driller:	Smith & Knapp	Township Dir:	
Date Drilled:	6/1/1928	Range:	
Elevation:	598	Range Dir:	
Elevation Ref:	GL	Flag Las:	NO
Elevation Ref Long:	Ground level	Flag Log:	NO
Total Depth:	22	Flag Core:	NO
Formation:		Flag Samples:	NO
W Formation:		Latitude:	41.803996999999995
Form Top:		Longitude:	-87.625648
Form Bottom:			
PDF URL:			
Data Summary:	https://isgs-oas.isgs.illinois.edu/reports/rwservlet?watersummary&120314538800		

Map Key	Direction	Distance (mi)	Distance (ft)	Elevation (ft)	DB
26	NE	0.51	2,671.69	598.95	WATER WELLS

API No:	120314537400	Pump GPM:	
ISWSP No:		Rate GPM:	
Status:	ENG	Two Mile F:	
Status Text:		Farm Name:	3
Status Long:	Engineering Test	Location:	3-38N-14E
Well:	3	Section No:	
Owner:	Board of Education	Township:	
Driller:		Township Dir:	
Date Drilled:	11/1/1936	Range:	
Elevation:	599	Range Dir:	
Elevation Ref:	GL	Flag Las:	NO

Elevation Ref Long:	Ground level	Flag Log:	NO
Total Depth:	20	Flag Core:	NO
Formation:		Flag Samples:	NO
W Formation:		Latitude:	41.813387
Form Top:		Longitude:	-87.60968799999999
Form Bottom:			
PDF URL:			
Data Summary:	https://isgs-oas.isgs.illinois.edu/reports/rwservlet?watersummary&120314537400		

Map Key	Direction	Distance (mi)	Distance (ft)	Elevation (ft)	DB
27	NE	0.51	2,710.32	599.09	WATER WELLS

API No:	120314537300	Pump GPM:	
ISWSP No:		Rate GPM:	
Status:	ENG	Two Mile F:	
Status Text:		Farm Name:	2
Status Long:	Engineering Test	Location:	3-38N-14E
Well:	2	Section No:	
Owner:	Board of Education	Township:	
Driller:		Township Dir:	
Date Drilled:	11/1/1936	Range:	
Elevation:	600	Range Dir:	
Elevation Ref:	GL	Flag Las:	NO
Elevation Ref Long:	Ground level	Flag Log:	NO
Total Depth:	20	Flag Core:	NO
Formation:		Flag Samples:	NO
W Formation:		Latitude:	41.813569
Form Top:		Longitude:	-87.609695
Form Bottom:			
PDF URL:			
Data Summary:	https://isgs-oas.isgs.illinois.edu/reports/rwservlet?watersummary&120314537300		

Map Key	Direction	Distance (mi)	Distance (ft)	Elevation (ft)	DB
29	SE	0.53	2,778.63	594.50	WATER WELLS

API No:	120313681300	Pump GPM:	
ISWSP No:		Rate GPM:	
Status:	ENG	Two Mile F:	
Status Text:		Farm Name:	4-C3
Status Long:	Engineering Test	Location:	10-38N-14E
Well:	4-C3	Section No:	
Owner:	Group 4, Auxiliary Outlet Sewers	Township:	
Driller:	Raymond Concrete Pile Co.	Township Dir:	
Date Drilled:	8/19/1954	Range:	
Elevation:		Range Dir:	
Elevation Ref:		Flag Las:	NO

Elevation Ref Long:		Flag Log:	NO
Total Depth:	20	Flag Core:	NO
Formation:		Flag Samples:	NO
W Formation:		Latitude:	41.802352
Form Top:		Longitude:	-87.61115
Form Bottom:			
PDF URL:			
Data Summary:	https://isgs-oas.isgs.illinois.edu/reports/rwservlet?watersummary&120313681300		

Map Key	Direction	Distance (mi)	Distance (ft)	Elevation (ft)	DB
30	NE	0.56	2,973.25	599.09	WATER WELLS

API No:	120313912800	Pump GPM:	
ISWSP No:		Rate GPM:	
Status:	ENG	Two Mile F:	
Status Text:		Farm Name:	1
Status Long:	Engineering Test	Location:	3-38N-14E
Well:	1	Section No:	
Owner:	Carter G. Woodson Proposed School	Township:	
Driller:	Testing Service Corporation	Township Dir:	
Date Drilled:	10/25/1963	Range:	
Elevation:		Range Dir:	
Elevation Ref:		Flag Las:	NO
Elevation Ref Long:		Flag Log:	NO
Total Depth:	20	Flag Core:	NO
Formation:		Flag Samples:	NO
W Formation:		Latitude:	41.813973999999995
Form Top:		Longitude:	-87.60889399999999
Form Bottom:			
PDF URL:			
Data Summary:	https://isgs-oas.isgs.illinois.edu/reports/rwservlet?watersummary&120313912800		

Map Key	Direction	Distance (mi)	Distance (ft)	Elevation (ft)	DB
31	NE	0.57	3,009.37	599.09	WATER WELLS

API No:	120313913200	Pump GPM:	
ISWSP No:		Rate GPM:	
Status:	ENG	Two Mile F:	
Status Text:		Farm Name:	5
Status Long:	Engineering Test	Location:	3-38N-14E
Well:	5	Section No:	
Owner:	Carter G. Woodson Proposed School	Township:	
Driller:	Testing Service Corporation	Township Dir:	
Date Drilled:	10/25/1963	Range:	
Elevation:		Range Dir:	

Elevation Ref:		Flag Las:	NO
Elevation Ref Long:		Flag Log:	NO
Total Depth:	20	Flag Core:	NO
Formation:		Flag Samples:	NO
W Formation:		Latitude:	41.814139
Form Top:		Longitude:	-87.608898
Form Bottom:			
PDF URL:			
Data Summary:	https://isgs-oas.isgs.illinois.edu/reports/rwservlet?watersummary&120313913200		

Map Key	Direction	Distance (mi)	Distance (ft)	Elevation (ft)	DB
32	NE	0.58	3,050.96	599.09	WATER WELLS

API No:	120313913100	Pump GPM:	
ISWSP No:		Rate GPM:	
Status:	ENG	Two Mile F:	
Status Text:		Farm Name:	4
Status Long:	Engineering Test	Location:	3-38N-14E
Well:	4	Section No:	
Owner:	Carter G. Woodson Proposed School	Township:	
Driller:	Testing Service Corporation	Township Dir:	
Date Drilled:	10/25/1963	Range:	
Elevation:		Range Dir:	
Elevation Ref:		Flag Las:	NO
Elevation Ref Long:		Flag Log:	NO
Total Depth:	20	Flag Core:	NO
Formation:		Flag Samples:	NO
W Formation:		Latitude:	41.814139
Form Top:		Longitude:	-87.608704
Form Bottom:			
PDF URL:			
Data Summary:	https://isgs-oas.isgs.illinois.edu/reports/rwservlet?watersummary&120313913100		

Map Key	Direction	Distance (mi)	Distance (ft)	Elevation (ft)	DB
33	NE	0.58	3,048.44	599.42	WATER WELLS

API No:	120313913800	Pump GPM:	
ISWSP No:		Rate GPM:	
Status:	ENG	Two Mile F:	
Status Text:		Farm Name:	11
Status Long:	Engineering Test	Location:	3-38N-14E
Well:	11	Section No:	
Owner:	Carter G. Woodson Proposed School	Township:	
Driller:	Testing Service Corporation	Township Dir:	
Date Drilled:	10/24/1963	Range:	

Elevation:		Range Dir:	
Elevation Ref:		Flag Las:	NO
Elevation Ref Long:		Flag Log:	NO
Total Depth:	20	Flag Core:	NO
Formation:		Flag Samples:	NO
W Formation:		Latitude:	41.81445
Form Top:		Longitude:	-87.609055
Form Bottom:			
PDF URL:			
Data Summary:	https://isgs-oas.isgs.illinois.edu/reports/rwservlet?watersummary&120313913800		

Map Key	Direction	Distance (mi)	Distance (ft)	Elevation (ft)	DB
34	NE	0.58	3,062.62	598.76	WATER WELLS

API No:	120313912900	Pump GPM:	
ISWSP No:		Rate GPM:	
Status:	ENG	Two Mile F:	
Status Text:		Farm Name:	2
Status Long:	Engineering Test	Location:	3-38N-14E
Well:	2	Section No:	
Owner:	Carter G. Woodson Proposed School	Township:	
Driller:	Testing Service Corporation	Township Dir:	
Date Drilled:	10/25/1963	Range:	
Elevation:		Range Dir:	
Elevation Ref:		Flag Las:	NO
Elevation Ref Long:		Flag Log:	NO
Total Depth:	20	Flag Core:	NO
Formation:		Flag Samples:	NO
W Formation:		Latitude:	41.813978999999996
Form Top:		Longitude:	-87.60848899999999
Form Bottom:			
PDF URL:			
Data Summary:	https://isgs-oas.isgs.illinois.edu/reports/rwservlet?watersummary&120313912900		

Map Key	Direction	Distance (mi)	Distance (ft)	Elevation (ft)	DB
35	NE	0.58	3,074.81	599.13	WATER WELLS

API No:	120313913300	Pump GPM:	
ISWSP No:		Rate GPM:	
Status:	ENG	Two Mile F:	
Status Text:		Farm Name:	6
Status Long:	Engineering Test	Location:	3-38N-14E
Well:	6	Section No:	
Owner:	Carter G. Woodson Proposed School	Township:	
Driller:	Testing Service Corporation	Township Dir:	

Date Drilled:	10/23/1963	Range:	
Elevation:		Range Dir:	
Elevation Ref:		Flag Las:	NO
Elevation Ref Long:		Flag Log:	NO
Total Depth:	20	Flag Core:	NO
Formation:		Flag Samples:	NO
W Formation:		Latitude:	41.814278
Form Top:		Longitude:	-87.608739
Form Bottom:			
PDF URL:			
Data Summary:	https://isgs-oas.isgs.illinois.edu/reports/rwservlet?watersummary&120313913300		

Map Key	Direction	Distance (mi)	Distance (ft)	Elevation (ft)	DB
36	NE	0.58	3,076.23	599.43	WATER WELLS

API No:	120313913900	Pump GPM:	
ISWSP No:		Rate GPM:	
Status:	ENG	Two Mile F:	
Status Text:		Farm Name:	12
Status Long:	Engineering Test	Location:	3-38N-14E
Well:	12	Section No:	
Owner:	Carter G. Woodson Proposed School	Township:	
Driller:	Testing Service Corporation	Township Dir:	
Date Drilled:	10/24/1963	Range:	
Elevation:		Range Dir:	
Elevation Ref:		Flag Las:	NO
Elevation Ref Long:		Flag Log:	NO
Total Depth:	20	Flag Core:	NO
Formation:		Flag Samples:	NO
W Formation:		Latitude:	41.814564
Form Top:		Longitude:	-87.60905199999999
Form Bottom:			
PDF URL:			
Data Summary:	https://isgs-oas.isgs.illinois.edu/reports/rwservlet?watersummary&120313913900		

Map Key	Direction	Distance (mi)	Distance (ft)	Elevation (ft)	DB
37	NE	0.58	3,080.45	599.42	WATER WELLS

API No:	120313913700	Pump GPM:	
ISWSP No:		Rate GPM:	
Status:	ENG	Two Mile F:	
Status Text:		Farm Name:	10
Status Long:	Engineering Test	Location:	3-38N-14E
Well:	10	Section No:	
Owner:	Carter G. Woodson Proposed School	Township:	

Driller:	Testing Service Corporation	Township Dir:	
Date Drilled:	10/24/1963	Range:	
Elevation:		Range Dir:	
Elevation Ref:		Flag Las:	NO
Elevation Ref Long:		Flag Log:	NO
Total Depth:	20	Flag Core:	NO
Formation:		Flag Samples:	NO
W Formation:		Latitude:	41.814451
Form Top:		Longitude:	-87.608902
Form Bottom:			
PDF URL:			
Data Summary:	https://isgs-oas.isgs.illinois.edu/reports/rwservlet?watersummary&120313913700		

Map Key	Direction	Distance (mi)	Distance (ft)	Elevation (ft)	DB
38	NE	0.59	3,097.69	599.09	WATER WELLS

API No:	120313913000	Pump GPM:	
ISWSP No:		Rate GPM:	
Status:	ENG	Two Mile F:	
Status Text:		Farm Name:	3
Status Long:	Engineering Test	Location:	3-38N-14E
Well:	3	Section No:	
Owner:	Carter G. Woodson Proposed School	Township:	
Driller:	Testing Service Corporation	Township Dir:	
Date Drilled:	10/25/1963	Range:	
Elevation:		Range Dir:	
Elevation Ref:		Flag Las:	NO
Elevation Ref Long:		Flag Log:	NO
Total Depth:	20	Flag Core:	NO
Formation:		Flag Samples:	NO
W Formation:		Latitude:	41.814143
Form Top:		Longitude:	-87.608492
Form Bottom:			
PDF URL:			
Data Summary:	https://isgs-oas.isgs.illinois.edu/reports/rwservlet?watersummary&120313913000		

Map Key	Direction	Distance (mi)	Distance (ft)	Elevation (ft)	DB
39	W	0.60	3,147.42	597.15	WATER WELLS

API No:	120314142200	Pump GPM:	
ISWSP No:		Rate GPM:	
Status:	ENG	Two Mile F:	
Status Text:		Farm Name:	C-17
Status Long:	Engineering Test	Location:	4-38N-14E
Well:	C-17	Section No:	

Wells and Additional Sources Detail Report

Owner:	Princeton Ave. Sewer Project	Township:	
Driller:	Chicago Dept. of Public Works	Township Dir:	
Date Drilled:	8/4/1948	Range:	
Elevation:		Range Dir:	
Elevation Ref:		Flag Las:	NO
Elevation Ref Long:		Flag Log:	NO
Total Depth:	19	Flag Core:	NO
Formation:		Flag Samples:	NO
W Formation:		Latitude:	41.809877
Form Top:		Longitude:	-87.629515
Form Bottom:			
PDF URL:			
Data Summary:	https://isgs-oas.isgs.illinois.edu/reports/rwservlet?watersummary&120314142200		

Map Key	Direction	Distance (mi)	Distance (ft)	Elevation (ft)	DB
40	NE	0.59	3,107.55	599.46	WATER WELLS

API No:	120313913600	Pump GPM:	
ISWSP No:		Rate GPM:	
Status:	ENG	Two Mile F:	
Status Text:		Farm Name:	9
Status Long:	Engineering Test	Location:	3-38N-14E
Well:	9	Section No:	
Owner:	Carter G. Woodson Proposed School	Township:	
Driller:	Testing Service Corporation	Township Dir:	
Date Drilled:	10/23/1963	Range:	
Elevation:		Range Dir:	
Elevation Ref:		Flag Las:	NO
Elevation Ref Long:		Flag Log:	NO
Total Depth:	20	Flag Core:	NO
Formation:		Flag Samples:	NO
W Formation:		Latitude:	41.814417999999996
Form Top:		Longitude:	-87.608736
Form Bottom:			
PDF URL:			
Data Summary:	https://isgs-oas.isgs.illinois.edu/reports/rwservlet?watersummary&120313913600		

Map Key	Direction	Distance (mi)	Distance (ft)	Elevation (ft)	DB
41	NE	0.59	3,107.96	599.41	WATER WELLS

API No:	120313914000	Pump GPM:	
ISWSP No:		Rate GPM:	
Status:	ENG	Two Mile F:	
Status Text:		Farm Name:	13
Status Long:	Engineering Test	Location:	3-38N-14E

Well:	13	Section No:	
Owner:	Carter G. Woodson Proposed School	Township:	
Driller:	Testing Service Corporation	Township Dir:	
Date Drilled:	10/22/1963	Range:	
Elevation:		Range Dir:	
Elevation Ref:		Flag Las:	NO
Elevation Ref Long:		Flag Log:	NO
Total Depth:	20	Flag Core:	NO
Formation:		Flag Samples:	NO
W Formation:		Latitude:	41.814571
Form Top:		Longitude:	-87.60890599999999
Form Bottom:			
PDF URL:			
Data Summary:	https://isgs-oas.isgs.illinois.edu/reports/rwservlet?watersummary&120313914000		

Map Key	Direction	Distance (mi)	Distance (ft)	Elevation (ft)	DB
42	NE	0.59	3,122.94	599.09	WATER WELLS

API No:	120313913400	Pump GPM:	
ISWSP No:		Rate GPM:	
Status:	ENG	Two Mile F:	
Status Text:		Farm Name:	7
Status Long:	Engineering Test	Location:	3-38N-14E
Well:	7	Section No:	
Owner:	Carter G. Woodson Proposed School	Township:	
Driller:	Testing Service Corporation	Township Dir:	
Date Drilled:	10/24/1963	Range:	
Elevation:		Range Dir:	
Elevation Ref:		Flag Las:	NO
Elevation Ref Long:		Flag Log:	NO
Total Depth:	20	Flag Core:	NO
Formation:		Flag Samples:	NO
W Formation:		Latitude:	41.81428
Form Top:		Longitude:	-87.608516
Form Bottom:			
PDF URL:			
Data Summary:	https://isgs-oas.isgs.illinois.edu/reports/rwservlet?watersummary&120313913400		

Map Key	Direction	Distance (mi)	Distance (ft)	Elevation (ft)	DB
43	NE	0.60	3,148.17	599.42	WATER WELLS

API No:	120313914100	Pump GPM:	
ISWSP No:		Rate GPM:	
Status:	ENG	Two Mile F:	
Status Text:		Farm Name:	14

Wells and Additional Sources Detail Report

Status Long:	Engineering Test	Location:	3-38N-14E
Well:	14	Section No:	
Owner:	Carter G. Woodson Proposed School	Township:	
Driller:	Testing Service Corporation	Township Dir:	
Date Drilled:	10/22/1963	Range:	
Elevation:		Range Dir:	
Elevation Ref:		Flag Las:	NO
Elevation Ref Long:		Flag Log:	NO
Total Depth:	45	Flag Core:	NO
Formation:		Flag Samples:	NO
W Formation:		Latitude:	41.8146
Form Top:		Longitude:	-87.608745
Form Bottom:			
PDF URL:			
Data Summary:	https://isgs-oas.isgs.illinois.edu/reports/rwservlet?watersummary&120313914100		

Map Key	Direction	Distance (mi)	Distance (ft)	Elevation (ft)	DB
44	NE	0.60	3,155.77	599.24	WATER WELLS

API No:	120313913500	Pump GPM:	
ISWSP No:		Rate GPM:	
Status:	ENG	Two Mile F:	
Status Text:		Farm Name:	8
Status Long:	Engineering Test	Location:	3-38N-14E
Well:	8	Section No:	
Owner:	Carter G. Woodson Proposed School	Township:	
Driller:	Testing Service Corporation	Township Dir:	
Date Drilled:	10/23/1963	Range:	
Elevation:		Range Dir:	
Elevation Ref:		Flag Las:	NO
Elevation Ref Long:		Flag Log:	NO
Total Depth:	20	Flag Core:	NO
Formation:		Flag Samples:	NO
W Formation:		Latitude:	41.814429
Form Top:		Longitude:	-87.60852
Form Bottom:			
PDF URL:			
Data Summary:	https://isgs-oas.isgs.illinois.edu/reports/rwservlet?watersummary&120313913500		

Map Key	Direction	Distance (mi)	Distance (ft)	Elevation (ft)	DB
45	NE	0.60	3,179.71	599.49	WATER WELLS

API No:	120313914400	Pump GPM:	
ISWSP No:		Rate GPM:	
Status:	ENG	Two Mile F:	

Status Text:		Farm Name:	17
Status Long:	Engineering Test	Location:	3-38N-14E
Well:	17	Section No:	
Owner:	Carter G. Woodson Proposed School	Township:	
Driller:	Testing Service Corporation	Township Dir:	
Date Drilled:	10/23/1963	Range:	
Elevation:		Range Dir:	
Elevation Ref:		Flag Las:	NO
Elevation Ref Long:		Flag Log:	NO
Total Depth:	20	Flag Core:	NO
Formation:		Flag Samples:	NO
W Formation:		Latitude:	41.814738
Form Top:		Longitude:	-87.608751
Form Bottom:			
PDF URL:			
Data Summary:	https://isgs-oas.isgs.illinois.edu/reports/rwservlet?watersummary&120313914400		

Map Key	Direction	Distance (mi)	Distance (ft)	Elevation (ft)	DB
46	NE	0.60	3,194.05	599.42	WATER WELLS

API No:	120313914200	Pump GPM:	
ISWSP No:		Rate GPM:	
Status:	ENG	Two Mile F:	
Status Text:		Farm Name:	15
Status Long:	Engineering Test	Location:	3-38N-14E
Well:	15	Section No:	
Owner:	Carter G. Woodson Proposed School	Township:	
Driller:	Testing Service Corporation	Township Dir:	
Date Drilled:	10/23/1963	Range:	
Elevation:		Range Dir:	
Elevation Ref:		Flag Las:	NO
Elevation Ref Long:		Flag Log:	NO
Total Depth:	20	Flag Core:	NO
Formation:		Flag Samples:	NO
W Formation:		Latitude:	41.814598
Form Top:		Longitude:	-87.60852299999999
Form Bottom:			
PDF URL:			
Data Summary:	https://isgs-oas.isgs.illinois.edu/reports/rwservlet?watersummary&120313914200		

Map Key	Direction	Distance (mi)	Distance (ft)	Elevation (ft)	DB
47	NE	0.61	3,227.88	599.41	WATER WELLS

API No:	120313914300	Pump GPM:	
ISWSP No:		Rate GPM:	

Status:	ENG	Two Mile F:	
Status Text:		Farm Name:	16
Status Long:	Engineering Test	Location:	3-38N-14E
Well:	16	Section No:	
Owner:	Carter G. Woodson Proposed School	Township:	
Driller:	Testing Service Corporation	Township Dir:	
Date Drilled:	10/23/1963	Range:	
Elevation:		Range Dir:	
Elevation Ref:		Flag Las:	NO
Elevation Ref Long:		Flag Log:	NO
Total Depth:	20	Flag Core:	NO
Formation:		Flag Samples:	NO
W Formation:		Latitude:	41.814746
Form Top:		Longitude:	-87.608527
Form Bottom:			
PDF URL:			
Data Summary:	https://isgs-oas.isgs.illinois.edu/reports/rwservlet?watersummary&120313914300		

Map Key	Direction	Distance (mi)	Distance (ft)	Elevation (ft)	DB
48	SW	0.61	3,224.06	599.68	WATER WELLS

API No:	120313259800	Pump GPM:	0
ISWSP No:		Rate GPM:	
Status:	ENG	Two Mile F:	
Status Text:		Farm Name:	9
Status Long:	Engineering Test	Location:	10-38N-14E
Well:	9	Section No:	
Owner:	S State & 52nd St School	Township:	
Driller:	Testing Services Corp	Township Dir:	
Date Drilled:	1/1/1976	Range:	
Elevation:	0	Range Dir:	
Elevation Ref:		Flag Las:	NO
Elevation Ref Long:		Flag Log:	NO
Total Depth:	20	Flag Core:	YES
Formation:		Flag Samples:	NO
W Formation:		Latitude:	41.800945
Form Top:	0	Longitude:	-87.624586
Form Bottom:	0		
PDF URL:			
Data Summary:	https://isgs-oas.isgs.illinois.edu/reports/rwservlet?watersummary&120313259800		

Map Key	Direction	Distance (mi)	Distance (ft)	Elevation (ft)	DB
48	SW	0.61	3,224.06	599.68	WATER WELLS

API No:	120313259500	Pump GPM:	0

Wells and Additional Sources Detail Report

ISWSP No:		Rate GPM:	
Status:	ENG	Two Mile F:	
Status Text:		Farm Name:	1
Status Long:	Engineering Test	Location:	10-38N-14E
Well:	1	Section No:	
Owner:	S. State & 52nd St School	Township:	
Driller:	Testing Services Corp	Township Dir:	
Date Drilled:	1/1/1976	Range:	
Elevation:	0	Range Dir:	
Elevation Ref:		Flag Las:	NO
Elevation Ref Long:		Flag Log:	NO
Total Depth:	20	Flag Core:	YES
Formation:		Flag Samples:	NO
W Formation:		Latitude:	41.800945
Form Top:	0	Longitude:	-87.624586
Form Bottom:	0		
PDF URL:			
Data Summary:	https://isgs-oas.isgs.illinois.edu/reports/rwservlet?watersummary&120313259500		

Map Key	Direction	Distance (mi)	Distance (ft)	Elevation (ft)	DB
48	SW	0.61	3,224.06	599.68	WATER WELLS

API No:	120313259700	Pump GPM:	0
ISWSP No:		Rate GPM:	
Status:	ENG	Two Mile F:	
Status Text:		Farm Name:	5
Status Long:	Engineering Test	Location:	10-38N-14E
Well:	5	Section No:	
Owner:	S State & 52nd St School	Township:	
Driller:	Testing Services Corp.	Township Dir:	
Date Drilled:	1/1/1976	Range:	
Elevation:	0	Range Dir:	
Elevation Ref:		Flag Las:	NO
Elevation Ref Long:		Flag Log:	NO
Total Depth:	45	Flag Core:	YES
Formation:		Flag Samples:	NO
W Formation:		Latitude:	41.800945
Form Top:	0	Longitude:	-87.624586
Form Bottom:	0		
PDF URL:			
Data Summary:	https://isgs-oas.isgs.illinois.edu/reports/rwservlet?watersummary&120313259700		

Map Key	Direction	Distance (mi)	Distance (ft)	Elevation (ft)	DB
48	SW	0.61	3,224.06	599.68	WATER WELLS

API No:	120313259600	Pump GPM:	0

Wells and Additional Sources Detail Report

ISWSP No:		Rate GPM:	
Status:	ENG	Two Mile F:	
Status Text:		Farm Name:	7
Status Long:	Engineering Test	Location:	10-38N-14E
Well:	7	Section No:	
Owner:	S State & 52nd St School	Township:	
Driller:	Testing Service Corp	Township Dir:	
Date Drilled:	1/1/1976	Range:	
Elevation:	0	Range Dir:	
Elevation Ref:		Flag Las:	NO
Elevation Ref Long:		Flag Log:	NO
Total Depth:	20	Flag Core:	YES
Formation:		Flag Samples:	NO
W Formation:		Latitude:	41.800945
Form Top:	0	Longitude:	-87.624586
Form Bottom:	0		
PDF URL:			
Data Summary:	https://isgs-oas.isgs.illinois.edu/reports/rwservlet?watersummary&120313259600		

Map Key	Direction	Distance (mi)	Distance (ft)	Elevation (ft)	DB
49	WNW	0.64	3,401.09	594.86	WATER WELLS

API No:	120313880700	Pump GPM:	
ISWSP No:		Rate GPM:	
Status:	ENG	Two Mile F:	
Status Text:		Farm Name:	RNB-4
Status Long:	Engineering Test	Location:	4-38N-14E
Well:	RNB-4	Section No:	
Owner:	FAI Rt. 90/94(Dan Ryan Expressway)	Township:	
Driller:	Everest Engineering Co.	Township Dir:	
Date Drilled:	3/11/2003	Range:	
Elevation:		Range Dir:	
Elevation Ref:		Flag Las:	NO
Elevation Ref Long:		Flag Log:	NO
Total Depth:	10	Flag Core:	NO
Formation:		Flag Samples:	NO
W Formation:		Latitude:	41.811569999999996
Form Top:		Longitude:	-87.630023
Form Bottom:			
PDF URL:			
Data Summary:	https://isgs-oas.isgs.illinois.edu/reports/rwservlet?watersummary&120313880700		

Map Key	Direction	Distance (mi)	Distance (ft)	Elevation (ft)	DB
50	WNW	0.65	3,425.61	594.86	WATER WELLS

Wells and Additional Sources Detail Report

API No:	120313884100	Pump GPM:	
ISWSP No:		Rate GPM:	
Status:	ENG	Two Mile F:	
Status Text:		Farm Name:	RNB-3
Status Long:	Engineering Test	Location:	4-38N-14E
Well:	RNB-3	Section No:	
Owner:	FAI Rt. 90/94(Dan Ryan Expressway)	Township:	
Driller:	Everest Engineering Co.	Township Dir:	
Date Drilled:	3/6/2003	Range:	
Elevation:		Range Dir:	
Elevation Ref:		Flag Las:	NO
Elevation Ref Long:		Flag Log:	NO
Total Depth:	10	Flag Core:	NO
Formation:		Flag Samples:	NO
W Formation:		Latitude:	41.8106
Form Top:		Longitude:	-87.63041199999999
Form Bottom:			
PDF URL:			
Data Summary:	https://isgs-oas.isgs.illinois.edu/reports/rwservlet?watersummary&120313884100		

Map Key	Direction	Distance (mi)	Distance (ft)	Elevation (ft)	DB
51	WNW	0.65	3,408.35	594.86	WATER WELLS

API No:	120313880800	Pump GPM:	
ISWSP No:		Rate GPM:	
Status:	ENG	Two Mile F:	
Status Text:		Farm Name:	RNB-5
Status Long:	Engineering Test	Location:	4-38N-14E
Well:	RNB-5	Section No:	
Owner:	FAI Rt. 90/94(Dan Ryan Expressway)	Township:	
Driller:	Everest Engineering Co.	Township Dir:	
Date Drilled:	3/6/2003	Range:	
Elevation:		Range Dir:	
Elevation Ref:		Flag Las:	NO
Elevation Ref Long:		Flag Log:	NO
Total Depth:	10	Flag Core:	NO
Formation:		Flag Samples:	NO
W Formation:		Latitude:	41.812174
Form Top:		Longitude:	-87.62979
Form Bottom:			
PDF URL:			
Data Summary:	https://isgs-oas.isgs.illinois.edu/reports/rwservlet?watersummary&120313880800		

Map Key	Direction	Distance (mi)	Distance (ft)	Elevation (ft)	DB
52	W	0.65	3,450.94	594.86	WATER WELLS

Wells and Additional Sources Detail Report

API No:	120314909200	Pump GPM:	
ISWSP No:		Rate GPM:	
Status:	ENG	Two Mile F:	
Status Text:		Farm Name:	R-64
Status Long:	Engineering Test	Location:	4-38N-14E
Well:	R-64	Section No:	
Owner:	South Rt. Expressway Retaining Wall	Township:	
Driller:	IL Department of Transportation	Township Dir:	
Date Drilled:	5/1/1960	Range:	
Elevation:		Range Dir:	
Elevation Ref:		Flag Las:	NO
Elevation Ref Long:		Flag Log:	NO
Total Depth:	44	Flag Core:	NO
Formation:		Flag Samples:	NO
W Formation:		Latitude:	41.80999
Form Top:		Longitude:	-87.630619
Form Bottom:			
PDF URL:			
Data Summary:	https://isgs-oas.isgs.illinois.edu/reports/rwservlet?watersummary&120314909200		

Map Key	Direction	Distance (mi)	Distance (ft)	Elevation (ft)	DB
53	ESE	0.65	3,453.07	595.06	WATER WELLS

API No:	120315227800	Pump GPM:	
ISWSP No:		Rate GPM:	
Status:	ENG	Two Mile F:	
Status Text:		Farm Name:	TP-298
Status Long:	Engineering Test	Location:	11-38N-14E
Well:	TP-298	Section No:	
Owner:	Sanitary District of Chicago	Township:	
Driller:	Raymond Concrete Tile Co.	Township Dir:	
Date Drilled:		Range:	
Elevation:	595	Range Dir:	
Elevation Ref:	GL	Flag Las:	NO
Elevation Ref Long:	Ground level	Flag Log:	NO
Total Depth:	39	Flag Core:	NO
Formation:		Flag Samples:	NO
W Formation:		Latitude:	41.804131999999996
Form Top:		Longitude:	-87.60615399999999
Form Bottom:			
PDF URL:			
Data Summary:	https://isgs-oas.isgs.illinois.edu/reports/rwservlet?watersummary&120315227800		

Map Key	Direction	Distance (mi)	Distance (ft)	Elevation (ft)	DB
54	WNW	0.66	3,460.41	594.86	WATER WELLS

Wells and Additional Sources Detail Report

API No:	120313880900	Pump GPM:	
ISWSP No:		Rate GPM:	
Status:	ENG	Two Mile F:	
Status Text:		Farm Name:	RNB-6
Status Long:	Engineering Test	Location:	4-38N-14E
Well:	RNB-6	Section No:	
Owner:	FAI Rt. 90/94(Dan Ryan Expressway)	Township:	
Driller:	Everest Engineering Co.	Township Dir:	
Date Drilled:	2/24/2003	Range:	
Elevation:		Range Dir:	
Elevation Ref:		Flag Las:	NO
Elevation Ref Long:		Flag Log:	NO
Total Depth:	10	Flag Core:	NO
Formation:		Flag Samples:	NO
W Formation:		Latitude:	41.812982
Form Top:		Longitude:	-87.629553
Form Bottom:			
PDF URL:			
Data Summary:	https://isgs-oas.isgs.illinois.edu/reports/rwservlet?watersummary&120313880900		

Map Key	Direction	Distance (mi)	Distance (ft)	Elevation (ft)	DB
55	W	0.66	3,501.42	594.86	WATER WELLS

API No:	120314909100	Pump GPM:	
ISWSP No:		Rate GPM:	
Status:	ENG	Two Mile F:	
Status Text:		Farm Name:	R-63
Status Long:	Engineering Test	Location:	4-38N-14E
Well:	R-63	Section No:	
Owner:	South Rt. Expressway Retaining Wall	Township:	
Driller:	IL Department of Transportation	Township Dir:	
Date Drilled:	5/1/1960	Range:	
Elevation:		Range Dir:	
Elevation Ref:		Flag Las:	NO
Elevation Ref Long:		Flag Log:	NO
Total Depth:	41	Flag Core:	NO
Formation:		Flag Samples:	NO
W Formation:		Latitude:	41.809557999999996
Form Top:		Longitude:	-87.63085199999999
Form Bottom:			
PDF URL:			
Data Summary:	https://isgs-oas.isgs.illinois.edu/reports/rwservlet?watersummary&120314909100		

Map Key	Direction	Distance (mi)	Distance (ft)	Elevation (ft)	DB

Map Key	Direction	Distance (mi)	Distance (ft)	Elevation (ft)	DB
56	W	0.66	3,509.65	594.86	WATER WELLS

API No:	120314142100	Pump GPM:	
ISWSP No:		Rate GPM:	
Status:	ENG	Two Mile F:	
Status Text:		Farm Name:	C-16
Status Long:	Engineering Test	Location:	4-38N-14E
Well:	C-16	Section No:	
Owner:	Princeton Ave. Sewer Project	Township:	
Driller:	Chicago Dept. of Public Works	Township Dir:	
Date Drilled:	8/4/1948	Range:	
Elevation:		Range Dir:	
Elevation Ref:		Flag Las:	NO
Elevation Ref Long:		Flag Log:	NO
Total Depth:	22	Flag Core:	NO
Formation:		Flag Samples:	NO
W Formation:		Latitude:	41.809794
Form Top:		Longitude:	-87.63086
Form Bottom:			
PDF URL:			
Data Summary:	https://isgs-oas.isgs.illinois.edu/reports/rwservlet?watersummary&120314142100		

Map Key	Direction	Distance (mi)	Distance (ft)	Elevation (ft)	DB
57	W	0.67	3,522.62	594.86	WATER WELLS

API No:	120313884200	Pump GPM:	
ISWSP No:		Rate GPM:	
Status:	ENG	Two Mile F:	
Status Text:		Farm Name:	RNB-2
Status Long:	Engineering Test	Location:	4-38N-14E
Well:	RNB-2	Section No:	
Owner:	FAI Rt. 90/94(Dan Ryan Expressway)	Township:	
Driller:	Everest Engineering Co.	Township Dir:	
Date Drilled:	3/6/2003	Range:	
Elevation:		Range Dir:	
Elevation Ref:		Flag Las:	NO
Elevation Ref Long:		Flag Log:	NO
Total Depth:	10	Flag Core:	NO
Formation:		Flag Samples:	NO
W Formation:		Latitude:	41.809836
Form Top:		Longitude:	-87.63090299999999
Form Bottom:			
PDF URL:			
Data Summary:	https://isgs-oas.isgs.illinois.edu/reports/rwservlet?watersummary&120313884200		

Map Key	Direction	Distance (mi)	Distance (ft)	Elevation (ft)	DB

Map Key	Direction	Distance (mi)	Distance (ft)	Elevation (ft)	DB
58	W	0.67	3,552.72	596.20	WATER WELLS

API No:	120313909300	Pump GPM:	
ISWSP No:		Rate GPM:	
Status:	ENG	Two Mile F:	
Status Text:		Farm Name:	BRN-3
Status Long:	Engineering Test	Location:	9-38N-14E
Well:	BRN-3	Section No:	
Owner:	Dan Ryan Expressway (D-91-419-01)	Township:	
Driller:	IL Department of Transportation	Township Dir:	
Date Drilled:	9/11/2003	Range:	
Elevation:		Range Dir:	
Elevation Ref:		Flag Las:	NO
Elevation Ref Long:		Flag Log:	NO
Total Depth:	15	Flag Core:	NO
Formation:		Flag Samples:	NO
W Formation:		Latitude:	41.807417
Form Top:		Longitude:	-87.63098099999999
Form Bottom:			
PDF URL:			
Data Summary:	https://isgs-oas.isgs.illinois.edu/reports/rwservlet?watersummary&120313909300		

Map Key	Direction	Distance (mi)	Distance (ft)	Elevation (ft)	DB
59	W	0.68	3,568.09	594.86	WATER WELLS

API No:	120313884300	Pump GPM:	
ISWSP No:		Rate GPM:	
Status:	ENG	Two Mile F:	
Status Text:		Farm Name:	RNB-1
Status Long:	Engineering Test	Location:	4-38N-14E
Well:	RNB-1	Section No:	
Owner:	FAI Rt. 90/94(Dan Ryan Expressway)	Township:	
Driller:	Everest Engineering Co.	Township Dir:	
Date Drilled:	3/6/2003	Range:	
Elevation:		Range Dir:	
Elevation Ref:		Flag Las:	NO
Elevation Ref Long:		Flag Log:	NO
Total Depth:	10	Flag Core:	NO
Formation:		Flag Samples:	NO
W Formation:		Latitude:	41.809328
Form Top:		Longitude:	-87.63111099999999
Form Bottom:			
PDF URL:			
Data Summary:	https://isgs-oas.isgs.illinois.edu/reports/rwservlet?watersummary&120313884300		

Wells and Additional Sources Detail Report

Map Key	Direction	Distance (mi)	Distance (ft)	Elevation (ft)	DB
60	W	0.68	3,585.48	594.86	WATER WELLS

API No:	120313893500	Pump GPM:	
ISWSP No:		Rate GPM:	
Status:	ENG	Two Mile F:	
Status Text:		Farm Name:	SGN-67
Status Long:	Engineering Test	Location:	9-38N-14E
Well:	SGN-67	Section No:	
Owner:	Dan Ryan Expressway (D-91-419-01)	Township:	
Driller:	IL Department of Transportation	Township Dir:	
Date Drilled:	6/3/2003	Range:	
Elevation:		Range Dir:	
Elevation Ref:		Flag Las:	NO
Elevation Ref Long:		Flag Log:	NO
Total Depth:	10	Flag Core:	NO
Formation:		Flag Samples:	NO
W Formation:		Latitude:	41.808941
Form Top:		Longitude:	-87.631182
Form Bottom:			
PDF URL:			
Data Summary:	https://isgs-oas.isgs.illinois.edu/reports/rwservlet?watersummary&120313893500		

Map Key	Direction	Distance (mi)	Distance (ft)	Elevation (ft)	DB
61	NNE	0.67	3,515.44	599.42	WATER WELLS

API No:	120314534400	Pump GPM:	
ISWSP No:		Rate GPM:	
Status:	ENG	Two Mile F:	
Status Text:		Farm Name:	1
Status Long:	Engineering Test	Location:	3-38N-14E
Well:	1	Section No:	
Owner:	Board of Education	Township:	
Driller:		Township Dir:	
Date Drilled:	2/1/1940	Range:	
Elevation:	599	Range Dir:	
Elevation Ref:	GL	Flag Las:	NO
Elevation Ref Long:	Ground level	Flag Log:	NO
Total Depth:	28	Flag Core:	NO
Formation:		Flag Samples:	NO
W Formation:		Latitude:	41.817721999999996
Form Top:		Longitude:	-87.612015
Form Bottom:			
PDF URL:			
Data Summary:	https://isgs-oas.isgs.illinois.edu/reports/rwservlet?watersummary&120314534400		

Wells and Additional Sources Detail Report

Map Key	Direction	Distance (mi)	Distance (ft)	Elevation (ft)	DB
62	W	0.68	3,594.58	594.86	WATER WELLS

API No:	120315051700	Pump GPM:	
ISWSP No:		Rate GPM:	
Status:	ENG	Two Mile F:	
Status Text:		Farm Name:	STB-42
Status Long:	Engineering Test	Location:	9-38N-14E
Well:	STB-42	Section No:	
Owner:	Dan Ryan Expressway (D-91-419-01)	Township:	
Driller:	IL Department of Transportation	Township Dir:	
Date Drilled:	9/11/2003	Range:	
Elevation:		Range Dir:	
Elevation Ref:		Flag Las:	NO
Elevation Ref Long:		Flag Log:	NO
Total Depth:	11	Flag Core:	NO
Formation:		Flag Samples:	NO
W Formation:		Latitude:	41.808738
Form Top:		Longitude:	-87.631211
Form Bottom:			
PDF URL:			
Data Summary:	https://isgs-oas.isgs.illinois.edu/reports/rwservlet?watersummary&120315051700		

Map Key	Direction	Distance (mi)	Distance (ft)	Elevation (ft)	DB
63	W	0.68	3,594.01	596.06	WATER WELLS

API No:	120313909200	Pump GPM:	
ISWSP No:		Rate GPM:	
Status:	ENG	Two Mile F:	
Status Text:		Farm Name:	BRN-2
Status Long:	Engineering Test	Location:	9-38N-14E
Well:	BRN-2	Section No:	
Owner:	Dan Ryan Expressway (D-91-419-01)	Township:	
Driller:	IL Department of Transportation	Township Dir:	
Date Drilled:	9/10/2003	Range:	
Elevation:		Range Dir:	
Elevation Ref:		Flag Las:	NO
Elevation Ref Long:		Flag Log:	NO
Total Depth:	20	Flag Core:	NO
Formation:		Flag Samples:	NO
W Formation:		Latitude:	41.806664999999995
Form Top:		Longitude:	-87.63100399999999
Form Bottom:			
PDF URL:			

Wells and Additional Sources Detail Report

Data Summary: https://isgs-oas.isgs.illinois.edu/reports/rwservlet?watersummary&120313909200

Map Key	Direction	Distance (mi)	Distance (ft)	Elevation (ft)	DB
64	W	0.68	3,601.17	594.86	WATER WELLS

API No:	120315049600	Pump GPM:	
ISWSP No:		Rate GPM:	
Status:	ENG	Two Mile F:	
Status Text:		Farm Name:	HML-179
Status Long:	Engineering Test	Location:	9-38N-14E
Well:	HML-179	Section No:	
Owner:	Dan Ryan Expressway (D-91-419-01)	Township:	
Driller:	IL Department of Transportation	Township Dir:	
Date Drilled:	8/4/2003	Range:	
Elevation:		Range Dir:	
Elevation Ref:		Flag Las:	NO
Elevation Ref Long:		Flag Log:	NO
Total Depth:	18	Flag Core:	NO
Formation:		Flag Samples:	NO
W Formation:		Latitude:	41.807114
Form Top:		Longitude:	-87.63111699999999
Form Bottom:			
PDF URL:			

Data Summary: https://isgs-oas.isgs.illinois.edu/reports/rwservlet?watersummary&120315049600

Map Key	Direction	Distance (mi)	Distance (ft)	Elevation (ft)	DB
65	W	0.69	3,620.10	594.86	WATER WELLS

API No:	120313893400	Pump GPM:	
ISWSP No:		Rate GPM:	
Status:	ENG	Two Mile F:	
Status Text:		Farm Name:	HML-181
Status Long:	Engineering Test	Location:	9-38N-14E
Well:	HML-181	Section No:	
Owner:	Dan Ryan Expressway (D-91-419-01)	Township:	
Driller:	IL Department of Transportation	Township Dir:	
Date Drilled:	8/4/2003	Range:	
Elevation:		Range Dir:	
Elevation Ref:		Flag Las:	NO
Elevation Ref Long:		Flag Log:	NO
Total Depth:	11	Flag Core:	NO
Formation:		Flag Samples:	NO
W Formation:		Latitude:	41.808341
Form Top:		Longitude:	-87.631289
Form Bottom:			

PDF URL:
Data Summary: https://isgs-oas.isgs.illinois.edu/reports/rwservlet?watersummary&120313893400

Map Key	Direction	Distance (mi)	Distance (ft)	Elevation (ft)	DB
66	W	0.69	3,623.39	594.86	WATER WELLS

API No:	120313893200	Pump GPM:	
ISWSP No:		Rate GPM:	
Status:	ENG	Two Mile F:	
Status Text:		Farm Name:	SGN-64
Status Long:	Engineering Test	Location:	9-38N-14E
Well:	SGN-64	Section No:	
Owner:	Dan Ryan Expressway (D-91-419-01)	Township:	
Driller:	IL Department of Transportation	Township Dir:	
Date Drilled:	6/3/2003	Range:	
Elevation:		Range Dir:	
Elevation Ref:		Flag Las:	NO
Elevation Ref Long:		Flag Log:	NO
Total Depth:	4	Flag Core:	NO
Formation:		Flag Samples:	NO
W Formation:		Latitude:	41.807475
Form Top:		Longitude:	-87.631248
Form Bottom:			
PDF URL:			
Data Summary:	https://isgs-oas.isgs.illinois.edu/reports/rwservlet?watersummary&120313893200		

Map Key	Direction	Distance (mi)	Distance (ft)	Elevation (ft)	DB
67	WNW	0.68	3,609.81	594.86	WATER WELLS

API No:	120313880300	Pump GPM:	
ISWSP No:		Rate GPM:	
Status:	ENG	Two Mile F:	
Status Text:		Farm Name:	RSB-34
Status Long:	Engineering Test	Location:	4-38N-14E
Well:	RSB-34	Section No:	
Owner:	FAI Rt. 90/94(Dan Ryan Expressway)	Township:	
Driller:	Everest Engineering Co.	Township Dir:	
Date Drilled:	3/10/2003	Range:	
Elevation:		Range Dir:	
Elevation Ref:		Flag Las:	NO
Elevation Ref Long:		Flag Log:	NO
Total Depth:	10	Flag Core:	NO
Formation:		Flag Samples:	NO
W Formation:		Latitude:	41.811681
Form Top:		Longitude:	-87.630777

Form Bottom:
PDF URL:
Data Summary: https://isgs-oas.isgs.illinois.edu/reports/rwservlet?watersummary&120313880300

Map Key	Direction	Distance (mi)	Distance (ft)	Elevation (ft)	DB
68	W	0.69	3,637.16	594.86	WATER WELLS

API No:	120313893100	Pump GPM:	
ISWSP No:		Rate GPM:	
Status:	ENG	Two Mile F:	
Status Text:		Farm Name:	SGN-63
Status Long:	Engineering Test	Location:	9-38N-14E
Well:	SGN-63	Section No:	
Owner:	Dan Ryan Expressway (D-91-419-01)	Township:	
Driller:	IL Department of Transportation	Township Dir:	
Date Drilled:	6/3/2003	Range:	
Elevation:		Range Dir:	
Elevation Ref:		Flag Las:	NO
Elevation Ref Long:		Flag Log:	NO
Total Depth:	10	Flag Core:	NO
Formation:		Flag Samples:	NO
W Formation:		Latitude:	41.806627
Form Top:		Longitude:	-87.63115599999999
Form Bottom:			
PDF URL:			
Data Summary:	https://isgs-oas.isgs.illinois.edu/reports/rwservlet?watersummary&120313893100		

Map Key	Direction	Distance (mi)	Distance (ft)	Elevation (ft)	DB
69	W	0.69	3,658.01	594.86	WATER WELLS

API No:	120315048500	Pump GPM:	
ISWSP No:		Rate GPM:	
Status:	ENG	Two Mile F:	
Status Text:		Farm Name:	SSJ-57
Status Long:	Engineering Test	Location:	9-38N-14E
Well:	SSJ-57	Section No:	
Owner:	Dan Ryan Expressway (D-91-419-01)	Township:	
Driller:	IL Department of Transportation	Township Dir:	
Date Drilled:	5/23/2003	Range:	
Elevation:		Range Dir:	
Elevation Ref:		Flag Las:	NO
Elevation Ref Long:		Flag Log:	NO
Total Depth:	12	Flag Core:	NO
Formation:		Flag Samples:	NO
W Formation:		Latitude:	41.808811

Form Top:		Longitude:	-87.631446
Form Bottom:			
PDF URL:			
Data Summary:	https://isgs-oas.isgs.illinois.edu/reports/rwservlet?watersummary&120315048500		

Map Key	Direction	Distance (mi)	Distance (ft)	Elevation (ft)	DB
70	WSW	0.69	3,639.27	595.39	WATER WELLS

API No:	120313909100	Pump GPM:	
ISWSP No:		Rate GPM:	
Status:	ENG	Two Mile F:	
Status Text:		Farm Name:	REY-21
Status Long:	Engineering Test	Location:	9-38N-14E
Well:	REY-21	Section No:	
Owner:	Dan Ryan Expressway (D-91-419-01)	Township:	
Driller:	IL Department of Transportation	Township Dir:	
Date Drilled:	4/10/2003	Range:	
Elevation:		Range Dir:	
Elevation Ref:		Flag Las:	NO
Elevation Ref Long:		Flag Log:	NO
Total Depth:	18	Flag Core:	NO
Formation:		Flag Samples:	NO
W Formation:		Latitude:	41.80591
Form Top:		Longitude:	-87.63096499999999
Form Bottom:			
PDF URL:			
Data Summary:	https://isgs-oas.isgs.illinois.edu/reports/rwservlet?watersummary&120313909100		

Map Key	Direction	Distance (mi)	Distance (ft)	Elevation (ft)	DB
71	NNE	0.68	3,596.37	599.43	WATER WELLS

API No:	120314534500	Pump GPM:	
ISWSP No:		Rate GPM:	
Status:	ENG	Two Mile F:	
Status Text:		Farm Name:	2
Status Long:	Engineering Test	Location:	3-38N-14E
Well:	2	Section No:	
Owner:	Board of Education	Township:	
Driller:		Township Dir:	
Date Drilled:	2/1/1940	Range:	
Elevation:	598	Range Dir:	
Elevation Ref:	GL	Flag Las:	NO
Elevation Ref Long:	Ground level	Flag Log:	NO
Total Depth:	22	Flag Core:	NO
Formation:		Flag Samples:	NO

W Formation:		Latitude:	41.818022
Form Top:		Longitude:	-87.61217599999999
Form Bottom:			
PDF URL:			
Data Summary:	https://isgs-oas.isgs.illinois.edu/reports/rwservlet?watersummary&120314534500		

Map Key	Direction	Distance (mi)	Distance (ft)	Elevation (ft)	DB
72	WSW	0.69	3,652.45	594.94	WATER WELLS

API No:	120315051500	Pump GPM:	
ISWSP No:		Rate GPM:	
Status:	ENG	Two Mile F:	
Status Text:		Farm Name:	STB-38
Status Long:	Engineering Test	Location:	9-38N-14E
Well:	STB-38	Section No:	
Owner:	Dan Ryan Expressway (D-91-419-01)	Township:	
Driller:	IL Department of Transportation	Township Dir:	
Date Drilled:	8/7/2003	Range:	
Elevation:		Range Dir:	
Elevation Ref:		Flag Las:	NO
Elevation Ref Long:		Flag Log:	NO
Total Depth:	19	Flag Core:	NO
Formation:		Flag Samples:	NO
W Formation:		Latitude:	41.806156
Form Top:		Longitude:	-87.631091
Form Bottom:			
PDF URL:			
Data Summary:	https://isgs-oas.isgs.illinois.edu/reports/rwservlet?watersummary&120315051500		

Map Key	Direction	Distance (mi)	Distance (ft)	Elevation (ft)	DB
73	WNW	0.69	3,629.56	594.86	WATER WELLS

API No:	120313881000	Pump GPM:	
ISWSP No:		Rate GPM:	
Status:	ENG	Two Mile F:	
Status Text:		Farm Name:	RNB-7
Status Long:	Engineering Test	Location:	4-38N-14E
Well:	RNB-7	Section No:	
Owner:	FAI Rt. 90/94(Dan Ryan Expressway)	Township:	
Driller:	Everest Engineering Co.	Township Dir:	
Date Drilled:	3/11/2003	Range:	
Elevation:		Range Dir:	
Elevation Ref:		Flag Las:	NO
Elevation Ref Long:		Flag Log:	NO
Total Depth:	10	Flag Core:	NO

Formation:		Flag Samples:	NO
W Formation:		Latitude:	41.81379
Form Top:		Longitude:	-87.62970299999999
Form Bottom:			
PDF URL:			
Data Summary:	https://isgs-oas.isgs.illinois.edu/reports/rwservlet?watersummary&120313881000		

Map Key	Direction	Distance (mi)	Distance (ft)	Elevation (ft)	DB
74	W	0.70	3,684.25	594.86	WATER WELLS

API No:	120313902800	Pump GPM:	
ISWSP No:		Rate GPM:	
Status:	ENG	Two Mile F:	
Status Text:		Farm Name:	SSN-26
Status Long:	Engineering Test	Location:	9-38N-14E
Well:	SSN-26	Section No:	
Owner:	Dan Ryan Expressway (D-91-419-01)	Township:	
Driller:	IL Department of Transportation	Township Dir:	
Date Drilled:	5/27/2003	Range:	
Elevation:		Range Dir:	
Elevation Ref:		Flag Las:	NO
Elevation Ref Long:		Flag Log:	NO
Total Depth:	5	Flag Core:	NO
Formation:		Flag Samples:	NO
W Formation:		Latitude:	41.807593
Form Top:		Longitude:	-87.631484
Form Bottom:			
PDF URL:			
Data Summary:	https://isgs-oas.isgs.illinois.edu/reports/rwservlet?watersummary&120313902800		

Map Key	Direction	Distance (mi)	Distance (ft)	Elevation (ft)	DB
75	WSW	0.70	3,679.86	594.87	WATER WELLS

API No:	120313893000	Pump GPM:	
ISWSP No:		Rate GPM:	
Status:	ENG	Two Mile F:	
Status Text:		Farm Name:	SGN-62
Status Long:	Engineering Test	Location:	9-38N-14E
Well:	SGN-62	Section No:	
Owner:	Dan Ryan Expressway (D-91-419-01)	Township:	
Driller:	IL Department of Transportation	Township Dir:	
Date Drilled:	6/3/2003	Range:	
Elevation:		Range Dir:	
Elevation Ref:		Flag Las:	NO
Elevation Ref Long:		Flag Log:	NO

Total Depth:	10	Flag Core:	NO
Formation:		Flag Samples:	NO
W Formation:		Latitude:	41.805797999999996
Form Top:		Longitude:	-87.631081
Form Bottom:			
PDF URL:			
Data Summary:	https://isgs-oas.isgs.illinois.edu/reports/rwservlet?watersummary&120313893000		

Map Key	Direction	Distance (mi)	Distance (ft)	Elevation (ft)	DB
76	WNW	0.70	3,671.85	594.86	WATER WELLS

API No:	120314909300	Pump GPM:	
ISWSP No:		Rate GPM:	
Status:	ENG	Two Mile F:	
Status Text:		Farm Name:	R-65
Status Long:	Engineering Test	Location:	4-38N-14E
Well:	R-65	Section No:	
Owner:	South Rt. Expressway Retaining Wall	Township:	
Driller:	IL Department of Transportation	Township Dir:	
Date Drilled:	5/1/1960	Range:	
Elevation:		Range Dir:	
Elevation Ref:		Flag Las:	NO
Elevation Ref Long:		Flag Log:	NO
Total Depth:	41	Flag Core:	NO
Formation:		Flag Samples:	NO
W Formation:		Latitude:	41.811988
Form Top:		Longitude:	-87.630893
Form Bottom:			
PDF URL:			
Data Summary:	https://isgs-oas.isgs.illinois.edu/reports/rwservlet?watersummary&120314909300		

Map Key	Direction	Distance (mi)	Distance (ft)	Elevation (ft)	DB
77	W	0.70	3,711.41	594.86	WATER WELLS

API No:	120315048400	Pump GPM:	
ISWSP No:		Rate GPM:	
Status:	ENG	Two Mile F:	
Status Text:		Farm Name:	SSJ-56
Status Long:	Engineering Test	Location:	9-38N-14E
Well:	SSJ-56	Section No:	
Owner:	Dan Ryan Expressway (D-91-419-01)	Township:	
Driller:	IL Department of Transportation	Township Dir:	
Date Drilled:	5/22/2003	Range:	
Elevation:		Range Dir:	
Elevation Ref:		Flag Las:	NO

Elevation Ref Long:		Flag Log:	NO
Total Depth:	9	Flag Core:	NO
Formation:		Flag Samples:	NO
W Formation:		Latitude:	41.808858
Form Top:		Longitude:	-87.631643
Form Bottom:			
PDF URL:			
Data Summary:	https://isgs-oas.isgs.illinois.edu/reports/rwservlet?watersummary&120315048400		

Map Key	Direction	Distance (mi)	Distance (ft)	Elevation (ft)	DB
78	WNW	0.70	3,698.05	594.86	WATER WELLS

API No:	120313880400	Pump GPM:	
ISWSP No:		Rate GPM:	
Status:	ENG	Two Mile F:	
Status Text:		Farm Name:	RSB-35
Status Long:	Engineering Test	Location:	4-38N-14E
Well:	RSB-35	Section No:	
Owner:	FAI Rt. 90/94(Dan Ryan Expressway)	Township:	
Driller:	Everest Engineering Co.	Township Dir:	
Date Drilled:	3/5/2003	Range:	
Elevation:		Range Dir:	
Elevation Ref:		Flag Las:	NO
Elevation Ref Long:		Flag Log:	NO
Total Depth:	10	Flag Core:	NO
Formation:		Flag Samples:	NO
W Formation:		Latitude:	41.810873
Form Top:		Longitude:	-87.631362
Form Bottom:			
PDF URL:			
Data Summary:	https://isgs-oas.isgs.illinois.edu/reports/rwservlet?watersummary&120313880400		

Map Key	Direction	Distance (mi)	Distance (ft)	Elevation (ft)	DB
79	W	0.71	3,737.93	594.86	WATER WELLS

API No:	120313893300	Pump GPM:	
ISWSP No:		Rate GPM:	
Status:	ENG	Two Mile F:	
Status Text:		Farm Name:	SGN-65
Status Long:	Engineering Test	Location:	9-38N-14E
Well:	SGN-65	Section No:	
Owner:	Dan Ryan Expressway (D-91-419-01)	Township:	
Driller:	IL Department of Transportation	Township Dir:	
Date Drilled:	5/21/2003	Range:	
Elevation:		Range Dir:	

Elevation Ref:		Flag Las:	NO
Elevation Ref Long:		Flag Log:	NO
Total Depth:	9	Flag Core:	NO
Formation:		Flag Samples:	NO
W Formation:		Latitude:	41.808025
Form Top:		Longitude:	-87.631709
Form Bottom:			
PDF URL:			
Data Summary:	https://isgs-oas.isgs.illinois.edu/reports/rwservlet?watersummary&120313893300		

Map Key	Direction	Distance (mi)	Distance (ft)	Elevation (ft)	DB
80	WNW	0.70	3,702.75	594.86	WATER WELLS

API No:	120313880200	Pump GPM:	
ISWSP No:		Rate GPM:	
Status:	ENG	Two Mile F:	
Status Text:		Farm Name:	RSB-33
Status Long:	Engineering Test	Location:	4-38N-14E
Well:	RSB-33	Section No:	
Owner:	FAI Rt. 90/94(Dan Ryan Expressway)	Township:	
Driller:	Everest Engineering Co.	Township Dir:	
Date Drilled:	2/24/2003	Range:	
Elevation:		Range Dir:	
Elevation Ref:		Flag Las:	NO
Elevation Ref Long:		Flag Log:	NO
Total Depth:	10	Flag Core:	NO
Formation:		Flag Samples:	NO
W Formation:		Latitude:	41.812498
Form Top:		Longitude:	-87.630782
Form Bottom:			
PDF URL:			
Data Summary:	https://isgs-oas.isgs.illinois.edu/reports/rwservlet?watersummary&120313880200		

Map Key	Direction	Distance (mi)	Distance (ft)	Elevation (ft)	DB
81	W	0.71	3,753.15	594.86	WATER WELLS

API No:	120313902400	Pump GPM:	
ISWSP No:		Rate GPM:	
Status:	ENG	Two Mile F:	
Status Text:		Farm Name:	SGS-67
Status Long:	Engineering Test	Location:	9-38N-14E
Well:	SGS-67	Section No:	
Owner:	Dan Ryan Expressway (D-91-419-01)	Township:	
Driller:	IL Department of Transportation	Township Dir:	
Date Drilled:	5/15/2003	Range:	

Elevation:		Range Dir:	
Elevation Ref:		Flag Las:	NO
Elevation Ref Long:		Flag Log:	NO
Total Depth:	6	Flag Core:	NO
Formation:		Flag Samples:	NO
W Formation:		Latitude:	41.808915999999996
Form Top:		Longitude:	-87.63179699999999
Form Bottom:			
PDF URL:			
Data Summary:	https://isgs-oas.isgs.illinois.edu/reports/rwservlet?watersummary&120313902400		

Map Key	Direction	Distance (mi)	Distance (ft)	Elevation (ft)	DB
82	SSW	0.70	3,686.82	599.72	WATER WELLS

API No:	120313915800	Pump GPM:	
ISWSP No:		Rate GPM:	
Status:	ENG	Two Mile F:	
Status Text:		Farm Name:	1
Status Long:	Engineering Test	Location:	10-38N-14E
Well:	1	Section No:	
Owner:	Proposed School	Township:	
Driller:	Testing Service Corporation	Township Dir:	
Date Drilled:	11/8/1973	Range:	
Elevation:		Range Dir:	
Elevation Ref:		Flag Las:	NO
Elevation Ref Long:		Flag Log:	NO
Total Depth:	20	Flag Core:	NO
Formation:		Flag Samples:	NO
W Formation:		Latitude:	41.799526
Form Top:		Longitude:	-87.62474999999999
Form Bottom:			
PDF URL:			
Data Summary:	https://isgs-oas.isgs.illinois.edu/reports/rwservlet?watersummary&120313915800		

Map Key	Direction	Distance (mi)	Distance (ft)	Elevation (ft)	DB
83	WSW	0.71	3,745.91	594.86	WATER WELLS

API No:	120315043700	Pump GPM:	
ISWSP No:		Rate GPM:	
Status:	ENG	Two Mile F:	
Status Text:		Farm Name:	SSN-25
Status Long:	Engineering Test	Location:	9-38N-14E
Well:	SSN-25	Section No:	
Owner:	Dan Ryan Expressway (D-91-419-01)	Township:	
Driller:	IL Department of Transportation	Township Dir:	

Date Drilled:	5/27/2003	Range:	
Elevation:		Range Dir:	
Elevation Ref:		Flag Las:	NO
Elevation Ref Long:		Flag Log:	NO
Total Depth:	16	Flag Core:	NO
Formation:		Flag Samples:	NO
W Formation:		Latitude:	41.805962
Form Top:		Longitude:	-87.631384
Form Bottom:			
PDF URL:			
Data Summary:	https://isgs-oas.isgs.illinois.edu/reports/rwservlet?watersummary&120315043700		

Map Key	Direction	Distance (mi)	Distance (ft)	Elevation (ft)	DB
84	ENE	0.70	3,717.45	597.47	WATER WELLS

API No:	120314537100	Pump GPM:	
ISWSP No:		Rate GPM:	
Status:	ENG	Two Mile F:	
Status Text:		Farm Name:	5
Status Long:	Engineering Test	Location:	2-38N-14E
Well:	5	Section No:	
Owner:	New Yards-Oakland Office Site	Township:	
Driller:		Township Dir:	
Date Drilled:	5/1/1938	Range:	
Elevation:	597	Range Dir:	
Elevation Ref:	GL	Flag Las:	NO
Elevation Ref Long:	Ground level	Flag Log:	NO
Total Depth:	49	Flag Core:	NO
Formation:		Flag Samples:	NO
W Formation:		Latitude:	41.814361
Form Top:		Longitude:	-87.605938
Form Bottom:			
PDF URL:			
Data Summary:	https://isgs-oas.isgs.illinois.edu/reports/rwservlet?watersummary&120314537100		

Map Key	Direction	Distance (mi)	Distance (ft)	Elevation (ft)	DB
85	W	0.71	3,762.56	594.86	WATER WELLS

API No:	120313880500	Pump GPM:	
ISWSP No:		Rate GPM:	
Status:	ENG	Two Mile F:	
Status Text:		Farm Name:	RSB-36
Status Long:	Engineering Test	Location:	4-38N-14E
Well:	RSB-36	Section No:	
Owner:	FAI Rt. 90/94(Dan Ryan Expressway)	Township:	

Driller:	Everest Engineering Co.	Township Dir:	
Date Drilled:	3/5/2003	Range:	
Elevation:		Range Dir:	
Elevation Ref:		Flag Las:	NO
Elevation Ref Long:		Flag Log:	NO
Total Depth:	10	Flag Core:	NO
Formation:		Flag Samples:	NO
W Formation:		Latitude:	41.810162999999996
Form Top:		Longitude:	-87.631744
Form Bottom:			
PDF URL:			
Data Summary:	https://isgs-oas.isgs.illinois.edu/reports/rwservlet?watersummary&120313880500		

Map Key	Direction	Distance (mi)	Distance (ft)	Elevation (ft)	DB
86	WSW	0.71	3,747.32	594.86	WATER WELLS

API No:	120313892800	Pump GPM:	
ISWSP No:		Rate GPM:	
Status:	ENG	Two Mile F:	
Status Text:		Farm Name:	SGN-60
Status Long:	Engineering Test	Location:	9-38N-14E
Well:	SGN-60	Section No:	
Owner:	Dan Ryan Expressway (D-91-419-01)	Township:	
Driller:	IL Department of Transportation	Township Dir:	
Date Drilled:	6/3/2003	Range:	
Elevation:		Range Dir:	
Elevation Ref:		Flag Las:	NO
Elevation Ref Long:		Flag Log:	NO
Total Depth:	10	Flag Core:	NO
Formation:		Flag Samples:	NO
W Formation:		Latitude:	41.804998
Form Top:		Longitude:	-87.631022
Form Bottom:			
PDF URL:			
Data Summary:	https://isgs-oas.isgs.illinois.edu/reports/rwservlet?watersummary&120313892800		

Map Key	Direction	Distance (mi)	Distance (ft)	Elevation (ft)	DB
87	SSE	0.70	3,713.14	598.44	WATER WELLS

API No:	120313681200	Pump GPM:	
ISWSP No:		Rate GPM:	
Status:	ENG	Two Mile F:	
Status Text:		Farm Name:	4-C2
Status Long:	Engineering Test	Location:	10-38N-14E
Well:	4-C2	Section No:	

Wells and Additional Sources Detail Report

Owner:	Group 4, Auxiliary Outlet Sewers	Township:	
Driller:	Raymond Concrete Pile Co.	Township Dir:	
Date Drilled:	8/18/1954	Range:	
Elevation:		Range Dir:	
Elevation Ref:		Flag Las:	NO
Elevation Ref Long:		Flag Log:	NO
Total Depth:	25	Flag Core:	NO
Formation:		Flag Samples:	NO
W Formation:		Latitude:	41.798432999999996
Form Top:		Longitude:	-87.614111
Form Bottom:			
PDF URL:			
Data Summary:	https://isgs-oas.isgs.illinois.edu/reports/rwservlet?watersummary&120313681200		

Map Key	Direction	Distance (mi)	Distance (ft)	Elevation (ft)	DB
88	SSW	0.70	3,716.52	599.75	WATER WELLS

API No:	120313916200	Pump GPM:	
ISWSP No:		Rate GPM:	
Status:	ENG	Two Mile F:	
Status Text:		Farm Name:	7
Status Long:	Engineering Test	Location:	10-38N-14E
Well:	7	Section No:	
Owner:	Proposed School	Township:	
Driller:	Testing Service Corporation	Township Dir:	
Date Drilled:	11/8/1973	Range:	
Elevation:		Range Dir:	
Elevation Ref:		Flag Las:	NO
Elevation Ref Long:		Flag Log:	NO
Total Depth:	20	Flag Core:	NO
Formation:		Flag Samples:	NO
W Formation:		Latitude:	41.799369
Form Top:		Longitude:	-87.6246
Form Bottom:			
PDF URL:			
Data Summary:	https://isgs-oas.isgs.illinois.edu/reports/rwservlet?watersummary&120313916200		

Map Key	Direction	Distance (mi)	Distance (ft)	Elevation (ft)	DB
89	SSW	0.71	3,736.23	599.57	WATER WELLS

API No:	120313915900	Pump GPM:	
ISWSP No:		Rate GPM:	
Status:	ENG	Two Mile F:	
Status Text:		Farm Name:	2
Status Long:	Engineering Test	Location:	10-38N-14E
Well:	2	Section No:	

Wells and Additional Sources Detail Report

Owner:	Proposed School	Township:	
Driller:	Testing Service Corporation	Township Dir:	
Date Drilled:	11/8/1973	Range:	
Elevation:		Range Dir:	
Elevation Ref:		Flag Las:	NO
Elevation Ref Long:		Flag Log:	NO
Total Depth:	20	Flag Core:	NO
Formation:		Flag Samples:	NO
W Formation:		Latitude:	41.79952
Form Top:		Longitude:	-87.62509299999999
Form Bottom:			
PDF URL:			
Data Summary:	https://isgs-oas.isgs.illinois.edu/reports/rwservlet?watersummary&120313915900		

Map Key	Direction	Distance (mi)	Distance (ft)	Elevation (ft)	DB
90	W	0.72	3,798.46	594.86	WATER WELLS

API No:	120313902000	Pump GPM:	
ISWSP No:		Rate GPM:	
Status:	ENG	Two Mile F:	
Status Text:		Farm Name:	SGS-63
Status Long:	Engineering Test	Location:	9-38N-14E
Well:	SGS-63	Section No:	
Owner:	Dan Ryan Expressway (D-91-419-01)	Township:	
Driller:	IL Department of Transportation	Township Dir:	
Date Drilled:	5/15/2003	Range:	
Elevation:		Range Dir:	
Elevation Ref:		Flag Las:	NO
Elevation Ref Long:		Flag Log:	NO
Total Depth:	10	Flag Core:	NO
Formation:		Flag Samples:	NO
W Formation:		Latitude:	41.806698
Form Top:		Longitude:	-87.631771
Form Bottom:			
PDF URL:			
Data Summary:	https://isgs-oas.isgs.illinois.edu/reports/rwservlet?watersummary&120313902000		

Map Key	Direction	Distance (mi)	Distance (ft)	Elevation (ft)	DB
91	W	0.72	3,812.85	594.86	WATER WELLS

API No:	120315048300	Pump GPM:	
ISWSP No:		Rate GPM:	
Status:	ENG	Two Mile F:	
Status Text:		Farm Name:	SSJ-55
Status Long:	Engineering Test	Location:	9-38N-14E

Wells and Additional Sources Detail Report

Well:	SSJ-55	Section No:	
Owner:	Dan Ryan Expressway (D-91-419-01)	Township:	
Driller:	IL Department of Transportation	Township Dir:	
Date Drilled:	5/7/2003	Range:	
Elevation:		Range Dir:	
Elevation Ref:		Flag Las:	NO
Elevation Ref Long:		Flag Log:	NO
Total Depth:	11	Flag Core:	NO
Formation:		Flag Samples:	NO
W Formation:		Latitude:	41.808845
Form Top:		Longitude:	-87.632015
Form Bottom:			
PDF URL:			
Data Summary:	https://isgs-oas.isgs.illinois.edu/reports/rwservlet?watersummary&120315048300		

Map Key	Direction	Distance (mi)	Distance (ft)	Elevation (ft)	DB
92	W	0.72	3,805.62	594.86	WATER WELLS

API No:	120313880600	Pump GPM:	
ISWSP No:		Rate GPM:	
Status:	ENG	Two Mile F:	
Status Text:		Farm Name:	RSB-37
Status Long:	Engineering Test	Location:	4-38N-14E
Well:	RSB-37	Section No:	
Owner:	FAI Rt. 90/94(Dan Ryan Expressway)	Township:	
Driller:	Everest Engineering Co.	Township Dir:	
Date Drilled:	3/10/2003	Range:	
Elevation:		Range Dir:	
Elevation Ref:		Flag Las:	NO
Elevation Ref Long:		Flag Log:	NO
Total Depth:	10	Flag Core:	NO
Formation:		Flag Samples:	NO
W Formation:		Latitude:	41.809466
Form Top:		Longitude:	-87.631976
Form Bottom:			
PDF URL:			
Data Summary:	https://isgs-oas.isgs.illinois.edu/reports/rwservlet?watersummary&120313880600		

Map Key	Direction	Distance (mi)	Distance (ft)	Elevation (ft)	DB
93	WNW	0.71	3,774.49	594.86	WATER WELLS

API No:	120314909000	Pump GPM:	
ISWSP No:		Rate GPM:	
Status:	ENG	Two Mile F:	
Status Text:		Farm Name:	R-66

Wells and Additional Sources Detail Report

Status Long:	Engineering Test	Location:	4-38N-14E
Well:	R-66	Section No:	
Owner:	South Rt. Expressway Retaining Wall	Township:	
Driller:	IL Department of Transportation	Township Dir:	
Date Drilled:	5/1/1960	Range:	
Elevation:		Range Dir:	
Elevation Ref:		Flag Las:	NO
Elevation Ref Long:		Flag Log:	NO
Total Depth:	37	Flag Core:	NO
Formation:		Flag Samples:	NO
W Formation:		Latitude:	41.812698
Form Top:		Longitude:	-87.630963
Form Bottom:			
PDF URL:			
Data Summary:	https://isgs-oas.isgs.illinois.edu/reports/rwservlet?watersummary&120314909000		

Map Key	Direction	Distance (mi)	Distance (ft)	Elevation (ft)	DB
94	W	0.73	3,832.16	594.86	WATER WELLS

API No:	120315049700	Pump GPM:	
ISWSP No:		Rate GPM:	
Status:	ENG	Two Mile F:	
Status Text:		Farm Name:	HML-180
Status Long:	Engineering Test	Location:	4-38N-14E
Well:	HML-180	Section No:	
Owner:	Dan Ryan Expressway (D-91-419-01)	Township:	
Driller:	IL Department of Transportation	Township Dir:	
Date Drilled:	9/8/2003	Range:	
Elevation:		Range Dir:	
Elevation Ref:		Flag Las:	NO
Elevation Ref Long:		Flag Log:	NO
Total Depth:	15	Flag Core:	NO
Formation:		Flag Samples:	NO
W Formation:		Latitude:	41.809536
Form Top:		Longitude:	-87.632069
Form Bottom:			
PDF URL:			
Data Summary:	https://isgs-oas.isgs.illinois.edu/reports/rwservlet?watersummary&120315049700		

Map Key	Direction	Distance (mi)	Distance (ft)	Elevation (ft)	DB
95	NE	0.72	3,776.21	599.08	WATER WELLS

API No:	120314175800	Pump GPM:	
ISWSP No:		Rate GPM:	
Status:	ENG	Two Mile F:	

Status Text:		Farm Name:	KC-7
Status Long:	Engineering Test	Location:	3-38N-14E
Well:	KC-7	Section No:	
Owner:	King Community Service Center	Township:	
Driller:	Chicago Dept. of Public Works	Township Dir:	
Date Drilled:	3/5/1973	Range:	
Elevation:		Range Dir:	
Elevation Ref:		Flag Las:	NO
Elevation Ref Long:		Flag Log:	NO
Total Depth:	51	Flag Core:	NO
Formation:		Flag Samples:	NO
W Formation:		Latitude:	41.816158
Form Top:		Longitude:	-87.60752
Form Bottom:			
PDF URL:			
Data Summary:	https://isgs-oas.isgs.illinois.edu/reports/rwservlet?watersummary&120314175800		

Map Key	Direction	Distance (mi)	Distance (ft)	Elevation (ft)	DB
96	WNW	0.72	3,797.97	594.86	WATER WELLS

API No:	120313880100	Pump GPM:	
ISWSP No:		Rate GPM:	
Status:	ENG	Two Mile F:	
Status Text:		Farm Name:	RSB-32
Status Long:	Engineering Test	Location:	4-38N-14E
Well:	RSB-32	Section No:	
Owner:	FAI Rt. 90/94(Dan Ryan Expressway)	Township:	
Driller:	Everest Engineering Co.	Township Dir:	
Date Drilled:	2/24/2003	Range:	
Elevation:		Range Dir:	
Elevation Ref:		Flag Las:	NO
Elevation Ref Long:		Flag Log:	NO
Total Depth:	10	Flag Core:	NO
Formation:		Flag Samples:	NO
W Formation:		Latitude:	41.813311
Form Top:		Longitude:	-87.630714
Form Bottom:			
PDF URL:			
Data Summary:	https://isgs-oas.isgs.illinois.edu/reports/rwservlet?watersummary&120313880100		

Map Key	Direction	Distance (mi)	Distance (ft)	Elevation (ft)	DB
97	W	0.73	3,841.29	594.86	WATER WELLS

API No:	120315045300	Pump GPM:	
ISWSP No:		Rate GPM:	

Status:	ENG	Two Mile F:	
Status Text:		Farm Name:	SSS-26
Status Long:	Engineering Test	Location:	9-38N-14E
Well:	SSS-26	Section No:	
Owner:	Dan Ryan Expressway (D-91-419-01)	Township:	
Driller:	IL Department of Transportation	Township Dir:	
Date Drilled:	5/7/2003	Range:	
Elevation:		Range Dir:	
Elevation Ref:		Flag Las:	NO
Elevation Ref Long:		Flag Log:	NO
Total Depth:	8	Flag Core:	NO
Formation:		Flag Samples:	NO
W Formation:		Latitude:	41.807503
Form Top:		Longitude:	-87.632053
Form Bottom:			
PDF URL:			
Data Summary:	https://isgs-oas.isgs.illinois.edu/reports/rwservlet?watersummary&120315045300		

Map Key	Direction	Distance (mi)	Distance (ft)	Elevation (ft)	DB
98	W	0.73	3,843.97	594.86	WATER WELLS

API No:	120315051600	Pump GPM:	
ISWSP No:		Rate GPM:	
Status:	ENG	Two Mile F:	
Status Text:		Farm Name:	STB-40
Status Long:	Engineering Test	Location:	9-38N-14E
Well:	STB-40	Section No:	
Owner:	Dan Ryan Expressway (D-91-419-01)	Township:	
Driller:	IL Department of Transportation	Township Dir:	
Date Drilled:	8/28/2003	Range:	
Elevation:		Range Dir:	
Elevation Ref:		Flag Las:	NO
Elevation Ref Long:		Flag Log:	NO
Total Depth:	8	Flag Core:	NO
Formation:		Flag Samples:	NO
W Formation:		Latitude:	41.807302
Form Top:		Longitude:	-87.63203999999999
Form Bottom:			
PDF URL:			
Data Summary:	https://isgs-oas.isgs.illinois.edu/reports/rwservlet?watersummary&120315051600		

Map Key	Direction	Distance (mi)	Distance (ft)	Elevation (ft)	DB
99	WSW	0.72	3,818.20	595.01	WATER WELLS

API No:	120314910000	Pump GPM:	

Wells and Additional Sources Detail Report

ISWSP No:		Rate GPM:	
Status:	ENG	Two Mile F:	
Status Text:		Farm Name:	R-61(?)
Status Long:	Engineering Test	Location:	9-38N-14E
Well:	R-61(?)	Section No:	
Owner:	South Rt. Expressway Retaining Wall	Township:	
Driller:	IL Department of Transportation	Township Dir:	
Date Drilled:	5/1/1960	Range:	
Elevation:		Range Dir:	
Elevation Ref:		Flag Las:	NO
Elevation Ref Long:		Flag Log:	NO
Total Depth:	37	Flag Core:	NO
Formation:		Flag Samples:	NO
W Formation:		Latitude:	41.804227
Form Top:		Longitude:	-87.630909
Form Bottom:			
PDF URL:			
Data Summary:	https://isgs-oas.isgs.illinois.edu/reports/rwservlet?watersummary&120314910000		

Map Key	Direction	Distance (mi)	Distance (ft)	Elevation (ft)	DB
100	SSW	0.72	3,784.48	599.35	WATER WELLS

API No:	120313916000	Pump GPM:	
ISWSP No:		Rate GPM:	
Status:	ENG	Two Mile F:	
Status Text:		Farm Name:	3
Status Long:	Engineering Test	Location:	10-38N-14E
Well:	3	Section No:	
Owner:	Proposed School	Township:	
Driller:	Testing Service Corporation	Township Dir:	
Date Drilled:	11/8/1973	Range:	
Elevation:		Range Dir:	
Elevation Ref:		Flag Las:	NO
Elevation Ref Long:		Flag Log:	NO
Total Depth:	20	Flag Core:	NO
Formation:		Flag Samples:	NO
W Formation:		Latitude:	41.799517
Form Top:		Longitude:	-87.625423
Form Bottom:			
PDF URL:			
Data Summary:	https://isgs-oas.isgs.illinois.edu/reports/rwservlet?watersummary&120313916000		

Map Key	Direction	Distance (mi)	Distance (ft)	Elevation (ft)	DB
101	SSW	0.72	3,784.30	599.69	WATER WELLS

Wells and Additional Sources Detail Report

API No:	120313916300	Pump GPM:	
ISWSP No:		Rate GPM:	
Status:	ENG	Two Mile F:	
Status Text:		Farm Name:	8
Status Long:	Engineering Test	Location:	10-38N-14E
Well:	8	Section No:	
Owner:	Proposed School	Township:	
Driller:	Testing Service Corporation	Township Dir:	
Date Drilled:	11/8/1973	Range:	
Elevation:		Range Dir:	
Elevation Ref:		Flag Las:	NO
Elevation Ref Long:		Flag Log:	NO
Total Depth:	20	Flag Core:	NO
Formation:		Flag Samples:	NO
W Formation:		Latitude:	41.799216
Form Top:		Longitude:	-87.62474399999999
Form Bottom:			
PDF URL:			
Data Summary:	https://isgs-oas.isgs.illinois.edu/reports/rwservlet?watersummary&120313916300		

Map Key	Direction	Distance (mi)	Distance (ft)	Elevation (ft)	DB
102	NW	0.72	3,802.33	594.86	WATER WELLS

API No:	120313881100	Pump GPM:	
ISWSP No:		Rate GPM:	
Status:	ENG	Two Mile F:	
Status Text:		Farm Name:	RNB-8
Status Long:	Engineering Test	Location:	4-38N-14E
Well:	RNB-8	Section No:	
Owner:	FAI Rt. 90/94(Dan Ryan Expressway)	Township:	
Driller:	Everest Engineering Co.	Township Dir:	
Date Drilled:	3/6/2003	Range:	
Elevation:		Range Dir:	
Elevation Ref:		Flag Las:	NO
Elevation Ref Long:		Flag Log:	NO
Total Depth:	10	Flag Core:	NO
Formation:		Flag Samples:	NO
W Formation:		Latitude:	41.814693999999996
Form Top:		Longitude:	-87.629718
Form Bottom:			
PDF URL:			
Data Summary:	https://isgs-oas.isgs.illinois.edu/reports/rwservlet?watersummary&120313881100		

Map Key	Direction	Distance (mi)	Distance (ft)	Elevation (ft)	DB
103	W	0.73	3,872.81	594.86	WATER WELLS

Wells and Additional Sources Detail Report

API No:	120313902300	Pump GPM:	
ISWSP No:		Rate GPM:	
Status:	ENG	Two Mile F:	
Status Text:		Farm Name:	SGS-66
Status Long:	Engineering Test	Location:	9-38N-14E
Well:	SGS-66	Section No:	
Owner:	Dan Ryan Expressway (D-91-419-01)	Township:	
Driller:	IL Department of Transportation	Township Dir:	
Date Drilled:	6/4/2003	Range:	
Elevation:		Range Dir:	
Elevation Ref:		Flag Las:	NO
Elevation Ref Long:		Flag Log:	NO
Total Depth:	10	Flag Core:	NO
Formation:		Flag Samples:	NO
W Formation:		Latitude:	41.808909
Form Top:		Longitude:	-87.63223599999999
Form Bottom:			
PDF URL:			
Data Summary:	https://isgs-oas.isgs.illinois.edu/reports/rwservlet?watersummary&120313902300		

Map Key	Direction	Distance (mi)	Distance (ft)	Elevation (ft)	DB
104	ENE	0.72	3,824.26	597.62	WATER WELLS

API No:	120314536900	Pump GPM:	
ISWSP No:		Rate GPM:	
Status:	ENG	Two Mile F:	
Status Text:		Farm Name:	3
Status Long:	Engineering Test	Location:	2-38N-14E
Well:	3	Section No:	
Owner:	New Yards-Oakland Office Site	Township:	
Driller:		Township Dir:	
Date Drilled:	5/1/1938	Range:	
Elevation:	597	Range Dir:	
Elevation Ref:	GL	Flag Las:	NO
Elevation Ref Long:	Ground level	Flag Log:	NO
Total Depth:	78	Flag Core:	NO
Formation:		Flag Samples:	NO
W Formation:		Latitude:	41.814640999999995
Form Top:		Longitude:	-87.60571
Form Bottom:			
PDF URL:			
Data Summary:	https://isgs-oas.isgs.illinois.edu/reports/rwservlet?watersummary&120314536900		

Map Key	Direction	Distance (mi)	Distance (ft)	Elevation (ft)	DB
105	NE	0.72	3,822.29	598.03	WATER WELLS

Wells and Additional Sources Detail Report

API No:	120314536700	Pump GPM:	
ISWSP No:		Rate GPM:	
Status:	ENG	Two Mile F:	
Status Text:		Farm Name:	1
Status Long:	Engineering Test	Location:	2-38N-14E
Well:	1	Section No:	
Owner:	New Yards-Oakland Office Site	Township:	
Driller:		Township Dir:	
Date Drilled:	5/1/1938	Range:	
Elevation:	597	Range Dir:	
Elevation Ref:	GL	Flag Las:	NO
Elevation Ref Long:	Ground level	Flag Log:	NO
Total Depth:	81	Flag Core:	NO
Formation:		Flag Samples:	NO
W Formation:		Latitude:	41.814913999999995
Form Top:		Longitude:	-87.605959
Form Bottom:			
PDF URL:			
Data Summary:	https://isgs-oas.isgs.illinois.edu/reports/rwservlet?watersummary&120314536700		

Map Key	Direction	Distance (mi)	Distance (ft)	Elevation (ft)	DB
106	WSW	0.73	3,852.98	594.86	WATER WELLS

API No:	120313892900	Pump GPM:	
ISWSP No:		Rate GPM:	
Status:	ENG	Two Mile F:	
Status Text:		Farm Name:	SGN-61
Status Long:	Engineering Test	Location:	9-38N-14E
Well:	SGN-61	Section No:	
Owner:	Dan Ryan Expressway (D-91-419-01)	Township:	
Driller:	IL Department of Transportation	Township Dir:	
Date Drilled:	5/21/2003	Range:	
Elevation:		Range Dir:	
Elevation Ref:		Flag Las:	NO
Elevation Ref Long:		Flag Log:	NO
Total Depth:	10	Flag Core:	NO
Formation:		Flag Samples:	NO
W Formation:		Latitude:	41.805271
Form Top:		Longitude:	-87.631545
Form Bottom:			
PDF URL:			
Data Summary:	https://isgs-oas.isgs.illinois.edu/reports/rwservlet?watersummary&120313892900		

Map Key	Direction	Distance (mi)	Distance (ft)	Elevation (ft)	DB

Map Key	Direction	Distance (mi)	Distance (ft)	Elevation (ft)	DB
107	WSW	0.73	3,856.31	594.86	WATER WELLS

API No:	120313892700	Pump GPM:	
ISWSP No:		Rate GPM:	
Status:	ENG	Two Mile F:	
Status Text:		Farm Name:	SGN-59
Status Long:	Engineering Test	Location:	9-38N-14E
Well:	SGN-59	Section No:	
Owner:	Dan Ryan Expressway (D-91-419-01)	Township:	
Driller:	IL Department of Transportation	Township Dir:	
Date Drilled:	6/3/2003	Range:	
Elevation:		Range Dir:	
Elevation Ref:		Flag Las:	NO
Elevation Ref Long:		Flag Log:	NO
Total Depth:	10	Flag Core:	NO
Formation:		Flag Samples:	NO
W Formation:		Latitude:	41.804131999999996
Form Top:		Longitude:	-87.631007
Form Bottom:			
PDF URL:			
Data Summary:	https://isgs-oas.isgs.illinois.edu/reports/rwservlet?watersummary&120313892700		

Map Key	Direction	Distance (mi)	Distance (ft)	Elevation (ft)	DB
108	W	0.74	3,901.79	594.86	WATER WELLS

API No:	120313902200	Pump GPM:	
ISWSP No:		Rate GPM:	
Status:	ENG	Two Mile F:	
Status Text:		Farm Name:	SGS-65
Status Long:	Engineering Test	Location:	9-38N-14E
Well:	SGS-65	Section No:	
Owner:	Dan Ryan Expressway (D-91-419-01)	Township:	
Driller:	IL Department of Transportation	Township Dir:	
Date Drilled:	6/4/2003	Range:	
Elevation:		Range Dir:	
Elevation Ref:		Flag Las:	NO
Elevation Ref Long:		Flag Log:	NO
Total Depth:	10	Flag Core:	NO
Formation:		Flag Samples:	NO
W Formation:		Latitude:	41.808264
Form Top:		Longitude:	-87.63231999999999
Form Bottom:			
PDF URL:			
Data Summary:	https://isgs-oas.isgs.illinois.edu/reports/rwservlet?watersummary&120313902200		

Map Key	Direction	Distance (mi)	Distance (ft)	Elevation (ft)	DB

Map Key	Direction	Distance (mi)	Distance (ft)	Elevation (ft)	DB
109	NE	0.73	3,834.95	598.74	WATER WELLS

API No:	120314175700	Pump GPM:	
ISWSP No:		Rate GPM:	
Status:	ENG	Two Mile F:	
Status Text:		Farm Name:	KC-6
Status Long:	Engineering Test	Location:	3-38N-14E
Well:	KC-6	Section No:	
Owner:	King Community Service Center	Township:	
Driller:	Chicago Dept. of Public Works	Township Dir:	
Date Drilled:	3/6/1973	Range:	
Elevation:		Range Dir:	
Elevation Ref:		Flag Las:	NO
Elevation Ref Long:		Flag Log:	NO
Total Depth:	51	Flag Core:	NO
Formation:		Flag Samples:	NO
W Formation:		Latitude:	41.816002
Form Top:		Longitude:	-87.607035
Form Bottom:			
PDF URL:			
Data Summary:	https://isgs-oas.isgs.illinois.edu/reports/rwservlet?watersummary&120314175700		

Map Key	Direction	Distance (mi)	Distance (ft)	Elevation (ft)	DB
110	ENE	0.73	3,849.85	597.11	WATER WELLS

API No:	120314537000	Pump GPM:	
ISWSP No:		Rate GPM:	
Status:	ENG	Two Mile F:	
Status Text:		Farm Name:	4
Status Long:	Engineering Test	Location:	2-38N-14E
Well:	4	Section No:	
Owner:	New Yards-Oakland Office Site	Township:	
Driller:		Township Dir:	
Date Drilled:	5/1/1938	Range:	
Elevation:	594	Range Dir:	
Elevation Ref:	GL	Flag Las:	NO
Elevation Ref Long:	Ground level	Flag Log:	NO
Total Depth:	79	Flag Core:	NO
Formation:		Flag Samples:	NO
W Formation:		Latitude:	41.81437
Form Top:		Longitude:	-87.605378
Form Bottom:			
PDF URL:			
Data Summary:	https://isgs-oas.isgs.illinois.edu/reports/rwservlet?watersummary&120314537000		

Map Key	Direction	Distance (mi)	Distance (ft)	Elevation (ft)	DB

Map Key	Direction	Distance (mi)	Distance (ft)	Elevation (ft)	DB
111	SSW	0.73	3,829.64	599.68	WATER WELLS

API No:	120313916400	Pump GPM:	
ISWSP No:		Rate GPM:	
Status:	ENG	Two Mile F:	
Status Text:		Farm Name:	9
Status Long:	Engineering Test	Location:	10-38N-14E
Well:	9	Section No:	
Owner:	Proposed School	Township:	
Driller:	Testing Service Corporation	Township Dir:	
Date Drilled:	11/8/1973	Range:	
Elevation:		Range Dir:	
Elevation Ref:		Flag Las:	NO
Elevation Ref Long:		Flag Log:	NO
Total Depth:	20	Flag Core:	NO
Formation:		Flag Samples:	NO
W Formation:		Latitude:	41.799219
Form Top:		Longitude:	-87.625087
Form Bottom:			
PDF URL:			
Data Summary:	https://isgs-oas.isgs.illinois.edu/reports/rwservlet?watersummary&120313916400		

Map Key	Direction	Distance (mi)	Distance (ft)	Elevation (ft)	DB
112	WSW	0.74	3,887.02	594.86	WATER WELLS

API No:	120315045200	Pump GPM:	
ISWSP No:		Rate GPM:	
Status:	ENG	Two Mile F:	
Status Text:		Farm Name:	SSS-25
Status Long:	Engineering Test	Location:	9-38N-14E
Well:	SSS-25	Section No:	
Owner:	Dan Ryan Expressway (D-91-419-01)	Township:	
Driller:	IL Department of Transportation	Township Dir:	
Date Drilled:	5/7/2003	Range:	
Elevation:		Range Dir:	
Elevation Ref:		Flag Las:	NO
Elevation Ref Long:		Flag Log:	NO
Total Depth:	9	Flag Core:	NO
Formation:		Flag Samples:	NO
W Formation:		Latitude:	41.806002
Form Top:		Longitude:	-87.63192699999999
Form Bottom:			
PDF URL:			
Data Summary:	https://isgs-oas.isgs.illinois.edu/reports/rwservlet?watersummary&120315045200		

Wells and Additional Sources Detail Report

Map Key	Direction	Distance (mi)	Distance (ft)	Elevation (ft)	DB
113	W	0.74	3,913.35	594.86	WATER WELLS

API No:	120315052300	Pump GPM:	
ISWSP No:		Rate GPM:	
Status:	ENG	Two Mile F:	
Status Text:		Farm Name:	RWN-2
Status Long:	Engineering Test	Location:	9-38N-14E
Well:	RWN-2	Section No:	
Owner:	Dan Ryan Expressway (D-91-419-01)	Township:	
Driller:	IL Department of Transportation	Township Dir:	
Date Drilled:	5/1/2003	Range:	
Elevation:		Range Dir:	
Elevation Ref:		Flag Las:	NO
Elevation Ref Long:		Flag Log:	NO
Total Depth:	9	Flag Core:	NO
Formation:		Flag Samples:	NO
W Formation:		Latitude:	41.807767999999996
Form Top:		Longitude:	-87.63234
Form Bottom:			
PDF URL:			
Data Summary:	https://isgs-oas.isgs.illinois.edu/reports/rwservlet?watersummary&120315052300		

Map Key	Direction	Distance (mi)	Distance (ft)	Elevation (ft)	DB
114	W	0.74	3,910.74	594.86	WATER WELLS

API No:	120313902100	Pump GPM:	
ISWSP No:		Rate GPM:	
Status:	ENG	Two Mile F:	
Status Text:		Farm Name:	SGS-64
Status Long:	Engineering Test	Location:	9-38N-14E
Well:	SGS-64	Section No:	
Owner:	Dan Ryan Expressway (D-91-419-01)	Township:	
Driller:	IL Department of Transportation	Township Dir:	
Date Drilled:	6/4/2003	Range:	
Elevation:		Range Dir:	
Elevation Ref:		Flag Las:	NO
Elevation Ref Long:		Flag Log:	NO
Total Depth:	10	Flag Core:	NO
Formation:		Flag Samples:	NO
W Formation:		Latitude:	41.807449
Form Top:		Longitude:	-87.632303
Form Bottom:			
PDF URL:			
Data Summary:	https://isgs-oas.isgs.illinois.edu/reports/rwservlet?watersummary&120313902100		

Wells and Additional Sources Detail Report

Map Key	Direction	Distance (mi)	Distance (ft)	Elevation (ft)	DB
115	SSW	0.73	3,846.56	599.45	WATER WELLS

API No:	120313916100	Pump GPM:	
ISWSP No:		Rate GPM:	
Status:	ENG	Two Mile F:	
Status Text:		Farm Name:	4
Status Long:	Engineering Test	Location:	10-38N-14E
Well:	4	Section No:	
Owner:	Proposed School	Township:	
Driller:	Testing Service Corporation	Township Dir:	
Date Drilled:	11/8/1973	Range:	
Elevation:		Range Dir:	
Elevation Ref:		Flag Las:	NO
Elevation Ref Long:		Flag Log:	NO
Total Depth:	20	Flag Core:	NO
Formation:		Flag Samples:	NO
W Formation:		Latitude:	41.799366
Form Top:		Longitude:	-87.62553
Form Bottom:			
PDF URL:			
Data Summary:	https://isgs-oas.isgs.illinois.edu/reports/rwservlet?watersummary&120313916100		

Map Key	Direction	Distance (mi)	Distance (ft)	Elevation (ft)	DB
116	SSW	0.73	3,847.32	599.73	WATER WELLS

API No:	120313916600	Pump GPM:	
ISWSP No:		Rate GPM:	
Status:	ENG	Two Mile F:	
Status Text:		Farm Name:	13
Status Long:	Engineering Test	Location:	10-38N-14E
Well:	13	Section No:	
Owner:	Proposed School	Township:	
Driller:	Testing Service Corporation	Township Dir:	
Date Drilled:	11/8/1973	Range:	
Elevation:		Range Dir:	
Elevation Ref:		Flag Las:	NO
Elevation Ref Long:		Flag Log:	NO
Total Depth:	20	Flag Core:	NO
Formation:		Flag Samples:	NO
W Formation:		Latitude:	41.798956
Form Top:		Longitude:	-87.624588
Form Bottom:			
PDF URL:			
Data Summary:	https://isgs-oas.isgs.illinois.edu/reports/rwservlet?watersummary&120313916600		

Wells and Additional Sources Detail Report

Map Key	Direction	Distance (mi)	Distance (ft)	Elevation (ft)	DB
117	NE	0.73	3,863.60	598.77	WATER WELLS

API No:	120314175600	Pump GPM:	
ISWSP No:		Rate GPM:	
Status:	ENG	Two Mile F:	
Status Text:		Farm Name:	KC-5
Status Long:	Engineering Test	Location:	3-38N-14E
Well:	KC-5	Section No:	
Owner:	King Community Service Center	Township:	
Driller:	Chicago Dept. of Public Works	Township Dir:	
Date Drilled:	2/28/1973	Range:	
Elevation:		Range Dir:	
Elevation Ref:		Flag Las:	NO
Elevation Ref Long:		Flag Log:	NO
Total Depth:	10	Flag Core:	NO
Formation:		Flag Samples:	NO
W Formation:		Latitude:	41.816114
Form Top:		Longitude:	-87.607028
Form Bottom:			
PDF URL:			
Data Summary:	https://isgs-oas.isgs.illinois.edu/reports/rwservlet?watersummary&120314175600		

Map Key	Direction	Distance (mi)	Distance (ft)	Elevation (ft)	DB
118	WSW	0.74	3,885.86	594.86	WATER WELLS

API No:	120314142000	Pump GPM:	
ISWSP No:		Rate GPM:	
Status:	ENG	Two Mile F:	
Status Text:		Farm Name:	C-15
Status Long:	Engineering Test	Location:	9-38N-14E
Well:	C-15	Section No:	
Owner:	Princeton Ave. Sewer Project	Township:	
Driller:	Chicago Dept. of Public Works	Township Dir:	
Date Drilled:	8/4/1948	Range:	
Elevation:		Range Dir:	
Elevation Ref:		Flag Las:	NO
Elevation Ref Long:		Flag Log:	NO
Total Depth:	18	Flag Core:	NO
Formation:		Flag Samples:	NO
W Formation:		Latitude:	41.803785999999995
Form Top:		Longitude:	-87.63091899999999
Form Bottom:			
PDF URL:			
Data Summary:	https://isgs-oas.isgs.illinois.edu/reports/rwservlet?watersummary&120314142000		

Wells and Additional Sources Detail Report

Map Key	Direction	Distance (mi)	Distance (ft)	Elevation (ft)	DB
119	WSW	0.74	3,885.09	594.86	WATER WELLS

API No:	120313909000	Pump GPM:	
ISWSP No:		Rate GPM:	
Status:	ENG	Two Mile F:	
Status Text:		Farm Name:	REY-10
Status Long:	Engineering Test	Location:	9-38N-14E
Well:	REY-10	Section No:	
Owner:	Dan Ryan Expressway (D-91-419-01)	Township:	
Driller:	IL Department of Transportation	Township Dir:	
Date Drilled:	4/10/2003	Range:	
Elevation:		Range Dir:	
Elevation Ref:		Flag Las:	NO
Elevation Ref Long:		Flag Log:	NO
Total Depth:	44	Flag Core:	NO
Formation:		Flag Samples:	NO
W Formation:		Latitude:	41.803685
Form Top:		Longitude:	-87.63085199999999
Form Bottom:			
PDF URL:			
Data Summary:	https://isgs-oas.isgs.illinois.edu/reports/rwservlet?watersummary&120313909000		

Map Key	Direction	Distance (mi)	Distance (ft)	Elevation (ft)	DB
120	NE	0.73	3,861.76	598.81	WATER WELLS

API No:	120314176000	Pump GPM:	
ISWSP No:		Rate GPM:	
Status:	ENG	Two Mile F:	
Status Text:		Farm Name:	KC-9
Status Long:	Engineering Test	Location:	3-38N-14E
Well:	KC-9	Section No:	
Owner:	King Community Service Center	Township:	
Driller:	Chicago Dept. of Public Works	Township Dir:	
Date Drilled:	3/1/1973	Range:	
Elevation:		Range Dir:	
Elevation Ref:		Flag Las:	NO
Elevation Ref Long:		Flag Log:	NO
Total Depth:	11	Flag Core:	NO
Formation:		Flag Samples:	NO
W Formation:		Latitude:	41.816507
Form Top:		Longitude:	-87.607537
Form Bottom:			
PDF URL:			

Wells and Additional Sources Detail Report

Data Summary: https://isgs-oas.isgs.illinois.edu/reports/rwservlet?watersummary&120314176000

Map Key	Direction	Distance (mi)	Distance (ft)	Elevation (ft)	DB
121	W	0.74	3,921.26	594.86	WATER WELLS

API No:	120315052400	Pump GPM:	
ISWSP No:		Rate GPM:	
Status:	ENG	Two Mile F:	
Status Text:		Farm Name:	RWN-7
Status Long:	Engineering Test	Location:	9-38N-14E
Well:	RWN-7	Section No:	
Owner:	Dan Ryan Expressway (D-91-419-01)	Township:	
Driller:	IL Department of Transportation	Township Dir:	
Date Drilled:	10/11/2003	Range:	
Elevation:		Range Dir:	
Elevation Ref:		Flag Las:	NO
Elevation Ref Long:		Flag Log:	NO
Total Depth:	11	Flag Core:	NO
Formation:		Flag Samples:	NO
W Formation:		Latitude:	41.80696
Form Top:		Longitude:	-87.63227499999999
Form Bottom:			
PDF URL:			
Data Summary:	https://isgs-oas.isgs.illinois.edu/reports/rwservlet?watersummary&120315052400		

Map Key	Direction	Distance (mi)	Distance (ft)	Elevation (ft)	DB
122	W	0.74	3,930.13	594.86	WATER WELLS

API No:	120313901900	Pump GPM:	
ISWSP No:		Rate GPM:	
Status:	ENG	Two Mile F:	
Status Text:		Farm Name:	SGS-62
Status Long:	Engineering Test	Location:	9-38N-14E
Well:	SGS-62	Section No:	
Owner:	Dan Ryan Expressway (D-91-419-01)	Township:	
Driller:	IL Department of Transportation	Township Dir:	
Date Drilled:	6/4/2003	Range:	
Elevation:		Range Dir:	
Elevation Ref:		Flag Las:	NO
Elevation Ref Long:		Flag Log:	NO
Total Depth:	9	Flag Core:	NO
Formation:		Flag Samples:	NO
W Formation:		Latitude:	41.806630999999996
Form Top:		Longitude:	-87.632246
Form Bottom:			

PDF URL:
Data Summary: https://isgs-oas.isgs.illinois.edu/reports/rwservlet?watersummary&120313901900

Map Key	Direction	Distance (mi)	Distance (ft)	Elevation (ft)	DB
123	SSW	0.73	3,876.65	599.50	WATER WELLS

API No:	120313916500	Pump GPM:	
ISWSP No:		Rate GPM:	
Status:	ENG	Two Mile F:	
Status Text:		Farm Name:	10
Status Long:	Engineering Test	Location:	10-38N-14E
Well:	10	Section No:	
Owner:	Proposed School	Township:	
Driller:	Testing Service Corporation	Township Dir:	
Date Drilled:	11/8/1973	Range:	
Elevation:		Range Dir:	
Elevation Ref:		Flag Las:	NO
Elevation Ref Long:		Flag Log:	NO
Total Depth:	20	Flag Core:	NO
Formation:		Flag Samples:	NO
W Formation:		Latitude:	41.799219
Form Top:		Longitude:	-87.625423
Form Bottom:			
PDF URL:			
Data Summary:	https://isgs-oas.isgs.illinois.edu/reports/rwservlet?watersummary&120313916500		

Map Key	Direction	Distance (mi)	Distance (ft)	Elevation (ft)	DB
124	NE	0.74	3,888.11	598.76	WATER WELLS

API No:	120314175500	Pump GPM:	
ISWSP No:		Rate GPM:	
Status:	ENG	Two Mile F:	
Status Text:		Farm Name:	KC-4
Status Long:	Engineering Test	Location:	3-38N-14E
Well:	KC-4	Section No:	
Owner:	King Community Service Center	Township:	
Driller:	Chicago Dept. of Public Works	Township Dir:	
Date Drilled:	2/28/1973	Range:	
Elevation:		Range Dir:	
Elevation Ref:		Flag Las:	NO
Elevation Ref Long:		Flag Log:	NO
Total Depth:	13	Flag Core:	NO
Formation:		Flag Samples:	NO
W Formation:		Latitude:	41.816223
Form Top:		Longitude:	-87.607039
Form Bottom:			

Wells and Additional Sources Detail Report

PDF URL:
Data Summary: https://isgs-oas.isgs.illinois.edu/reports/rwservlet?watersummary&120314175500

Map Key	Direction	Distance (mi)	Distance (ft)	Elevation (ft)	DB
125	NE	0.74	3,886.12	598.76	WATER WELLS

API No:	120314176100	Pump GPM:	
ISWSP No:		Rate GPM:	
Status:	ENG	Two Mile F:	
Status Text:		Farm Name:	KC-10
Status Long:	Engineering Test	Location:	3-38N-14E
Well:	KC-10	Section No:	
Owner:	King Community Service Center	Township:	
Driller:	Chicago Dept. of Public Works	Township Dir:	
Date Drilled:	3/1/1973	Range:	
Elevation:		Range Dir:	
Elevation Ref:		Flag Las:	NO
Elevation Ref Long:		Flag Log:	NO
Total Depth:	51	Flag Core:	NO
Formation:		Flag Samples:	NO
W Formation:		Latitude:	41.816599
Form Top:		Longitude:	-87.607534
Form Bottom:			
PDF URL:			
Data Summary:	https://isgs-oas.isgs.illinois.edu/reports/rwservlet?watersummary&120314176100		

Map Key	Direction	Distance (mi)	Distance (ft)	Elevation (ft)	DB
126	NE	0.74	3,887.91	598.81	WATER WELLS

API No:	120312656400	Pump GPM:	
ISWSP No:		Rate GPM:	
Status:	ENG	Two Mile F:	
Status Text:		Farm Name:	KC-2
Status Long:	Engineering Test	Location:	3-38N-14E
Well:	KC-2	Section No:	
Owner:	King Community Service Center	Township:	
Driller:	Chicago Pub. Works Dept.	Township Dir:	
Date Drilled:	2/1/1973	Range:	
Elevation:	599	Range Dir:	
Elevation Ref:	GL	Flag Las:	NO
Elevation Ref Long:	Ground level	Flag Log:	NO
Total Depth:	87	Flag Core:	NO
Formation:		Flag Samples:	NO
W Formation:		Latitude:	41.816392
Form Top:		Longitude:	-87.607252
Form Bottom:			

Wells and Additional Sources Detail Report

PDF URL:
Data Summary: https://isgs-oas.isgs.illinois.edu/reports/rwservlet?watersummary&120312656400

Map Key	Direction	Distance (mi)	Distance (ft)	Elevation (ft)	DB
127	NE	0.74	3,889.66	598.85	WATER WELLS

API No:	120314175900	Pump GPM:	
ISWSP No:		Rate GPM:	
Status:	ENG	Two Mile F:	
Status Text:		Farm Name:	KC-8
Status Long:	Engineering Test	Location:	3-38N-14E
Well:	KC-8	Section No:	
Owner:	King Community Service Center	Township:	
Driller:	Chicago Dept. of Public Works	Township Dir:	
Date Drilled:	3/1/1973	Range:	
Elevation:		Range Dir:	
Elevation Ref:		Flag Las:	NO
Elevation Ref Long:		Flag Log:	NO
Total Depth:	10	Flag Core:	NO
Formation:		Flag Samples:	NO
W Formation:		Latitude:	41.816469999999995
Form Top:		Longitude:	-87.607344
Form Bottom:			
PDF URL:			
Data Summary:	https://isgs-oas.isgs.illinois.edu/reports/rwservlet?watersummary&120314175900		

Map Key	Direction	Distance (mi)	Distance (ft)	Elevation (ft)	DB
128	WSW	0.74	3,914.22	594.86	WATER WELLS

API No:	120314909900	Pump GPM:	
ISWSP No:		Rate GPM:	
Status:	ENG	Two Mile F:	
Status Text:		Farm Name:	R-61
Status Long:	Engineering Test	Location:	9-38N-14E
Well:	R-61	Section No:	
Owner:	South Rt. Expressway Retaining Wall	Township:	
Driller:	IL Department of Transportation	Township Dir:	
Date Drilled:	5/1/1960	Range:	
Elevation:		Range Dir:	
Elevation Ref:		Flag Las:	NO
Elevation Ref Long:		Flag Log:	NO
Total Depth:	42	Flag Core:	NO
Formation:		Flag Samples:	NO
W Formation:		Latitude:	41.803565
Form Top:		Longitude:	-87.630893

Form Bottom:
PDF URL:
Data Summary: https://isgs-oas.isgs.illinois.edu/reports/rwservlet?watersummary&120314909900

Map Key	Direction	Distance (mi)	Distance (ft)	Elevation (ft)	DB
129	W	0.75	3,971.80	594.89	WATER WELLS

API No:	120313907600	Pump GPM:	
ISWSP No:		Rate GPM:	
Status:	ENG	Two Mile F:	
Status Text:		Farm Name:	RWN-4
Status Long:	Engineering Test	Location:	9-38N-14E
Well:	RWN-4	Section No:	
Owner:	Dan Ryan Expressway (D-91-419-01)	Township:	
Driller:	IL Department of Transportation	Township Dir:	
Date Drilled:	5/1/2003	Range:	
Elevation:		Range Dir:	
Elevation Ref:		Flag Las:	NO
Elevation Ref Long:		Flag Log:	NO
Total Depth:	33	Flag Core:	NO
Formation:		Flag Samples:	NO
W Formation:		Latitude:	41.808088
Form Top:		Longitude:	-87.63257
Form Bottom:			
PDF URL:			
Data Summary:	https://isgs-oas.isgs.illinois.edu/reports/rwservlet?watersummary&120313907600		

Map Key	Direction	Distance (mi)	Distance (ft)	Elevation (ft)	DB
130	NE	0.74	3,912.88	598.76	WATER WELLS

API No:	120314175400	Pump GPM:	
ISWSP No:		Rate GPM:	
Status:	ENG	Two Mile F:	
Status Text:		Farm Name:	KC-3
Status Long:	Engineering Test	Location:	3-38N-14E
Well:	KC-3	Section No:	
Owner:	King Community Service Center	Township:	
Driller:	Chicago Dept. of Public Works	Township Dir:	
Date Drilled:	2/28/1973	Range:	
Elevation:		Range Dir:	
Elevation Ref:		Flag Las:	NO
Elevation Ref Long:		Flag Log:	NO
Total Depth:	12	Flag Core:	NO
Formation:		Flag Samples:	NO
W Formation:		Latitude:	41.816328

Form Top:		Longitude:	-87.607045
Form Bottom:			
PDF URL:			
Data Summary:	https://isgs-oas.isgs.illinois.edu/reports/rwservlet?watersummary&120314175400		

Map Key	Direction	Distance (mi)	Distance (ft)	Elevation (ft)	DB
131	SSW	0.74	3,908.60	599.67	WATER WELLS

API No:	120313916700	Pump GPM:	
ISWSP No:		Rate GPM:	
Status:	ENG	Two Mile F:	
Status Text:		Farm Name:	15
Status Long:	Engineering Test	Location:	10-38N-14E
Well:	15	Section No:	
Owner:	Proposed School	Township:	
Driller:	Testing Service Corporation	Township Dir:	
Date Drilled:	11/8/1973	Range:	
Elevation:		Range Dir:	
Elevation Ref:		Flag Las:	NO
Elevation Ref Long:		Flag Log:	NO
Total Depth:	45	Flag Core:	NO
Formation:		Flag Samples:	NO
W Formation:		Latitude:	41.798964999999995
Form Top:		Longitude:	-87.625078
Form Bottom:			
PDF URL:			
Data Summary:	https://isgs-oas.isgs.illinois.edu/reports/rwservlet?watersummary&120313916700		

Map Key	Direction	Distance (mi)	Distance (ft)	Elevation (ft)	DB
132	WNW	0.74	3,929.68	594.86	WATER WELLS

API No:	120313880000	Pump GPM:	
ISWSP No:		Rate GPM:	
Status:	ENG	Two Mile F:	
Status Text:		Farm Name:	RSB-31
Status Long:	Engineering Test	Location:	4-38N-14E
Well:	RSB-31	Section No:	
Owner:	FAI Rt. 90/94(Dan Ryan Expressway)	Township:	
Driller:	Everest Engineering Co.	Township Dir:	
Date Drilled:	3/10/2003	Range:	
Elevation:		Range Dir:	
Elevation Ref:		Flag Las:	NO
Elevation Ref Long:		Flag Log:	NO
Total Depth:	10	Flag Core:	NO
Formation:		Flag Samples:	NO

W Formation:		Latitude:	41.814268
Form Top:		Longitude:	-87.630608
Form Bottom:			
PDF URL:			
Data Summary:	https://isgs-oas.isgs.illinois.edu/reports/rwservlet?watersummary&120313880000		

Map Key	Direction	Distance (mi)	Distance (ft)	Elevation (ft)	DB
133	SSW	0.74	3,910.44	599.71	WATER WELLS

API No:	120313917000	Pump GPM:	
ISWSP No:		Rate GPM:	
Status:	ENG	Two Mile F:	
Status Text:		Farm Name:	19
Status Long:	Engineering Test	Location:	10-38N-14E
Well:	19	Section No:	
Owner:	Proposed School	Township:	
Driller:	Testing Service Corporation	Township Dir:	
Date Drilled:	11/8/1973	Range:	
Elevation:		Range Dir:	
Elevation Ref:		Flag Las:	NO
Elevation Ref Long:		Flag Log:	NO
Total Depth:	20	Flag Core:	NO
Formation:		Flag Samples:	NO
W Formation:		Latitude:	41.798817
Form Top:		Longitude:	-87.624732
Form Bottom:			
PDF URL:			
Data Summary:	https://isgs-oas.isgs.illinois.edu/reports/rwservlet?watersummary&120313917000		

Map Key	Direction	Distance (mi)	Distance (ft)	Elevation (ft)	DB
134	WSW	0.75	3,946.85	594.86	WATER WELLS

API No:	120313902700	Pump GPM:	
ISWSP No:		Rate GPM:	
Status:	ENG	Two Mile F:	
Status Text:		Farm Name:	SSN-23
Status Long:	Engineering Test	Location:	9-38N-14E
Well:	SSN-23	Section No:	
Owner:	Dan Ryan Expressway (D-91-419-01)	Township:	
Driller:	IL Department of Transportation	Township Dir:	
Date Drilled:	5/27/2003	Range:	
Elevation:		Range Dir:	
Elevation Ref:		Flag Las:	NO
Elevation Ref Long:		Flag Log:	NO
Total Depth:	8	Flag Core:	NO

Formation:		Flag Samples:	NO
W Formation:		Latitude:	41.803722
Form Top:		Longitude:	-87.631126
Form Bottom:			
PDF URL:			
Data Summary:	https://isgs-oas.isgs.illinois.edu/reports/rwservlet?watersummary&120313902700		

Map Key	Direction	Distance (mi)	Distance (ft)	Elevation (ft)	DB
135	W	0.75	3,984.82	594.86	WATER WELLS

API No:	120313907500	Pump GPM:	
ISWSP No:		Rate GPM:	
Status:	ENG	Two Mile F:	
Status Text:		Farm Name:	RWM-5
Status Long:	Engineering Test	Location:	9-38N-14E
Well:	RWM-5	Section No:	
Owner:	Dan Ryan Expressway (D-91-419-01)	Township:	
Driller:	IL Department of Transportation	Township Dir:	
Date Drilled:	3/17/2003	Range:	
Elevation:		Range Dir:	
Elevation Ref:		Flag Las:	NO
Elevation Ref Long:		Flag Log:	NO
Total Depth:	35	Flag Core:	NO
Formation:		Flag Samples:	NO
W Formation:		Latitude:	41.807361
Form Top:		Longitude:	-87.632566
Form Bottom:			
PDF URL:			
Data Summary:	https://isgs-oas.isgs.illinois.edu/reports/rwservlet?watersummary&120313907500		

Map Key	Direction	Distance (mi)	Distance (ft)	Elevation (ft)	DB
136	ENE	0.75	3,952.44	597.11	WATER WELLS

API No:	120314536800	Pump GPM:	
ISWSP No:		Rate GPM:	
Status:	ENG	Two Mile F:	
Status Text:		Farm Name:	2
Status Long:	Engineering Test	Location:	2-38N-14E
Well:	2	Section No:	
Owner:	New Yards-Oakland Office Site	Township:	
Driller:		Township Dir:	
Date Drilled:	5/1/1938	Range:	
Elevation:	596	Range Dir:	
Elevation Ref:	GL	Flag Las:	NO
Elevation Ref Long:	Ground level	Flag Log:	NO

Total Depth:	51	Flag Core:	NO
Formation:		Flag Samples:	NO
W Formation:		Latitude:	41.814917
Form Top:		Longitude:	-87.60538799999999
Form Bottom:			
PDF URL:			
Data Summary:	https://isgs-oas.isgs.illinois.edu/reports/rwservlet?watersummary&120314536800		

Map Key	Direction	Distance (mi)	Distance (ft)	Elevation (ft)	DB
137	WSW	0.75	3,963.95	594.86	WATER WELLS

API No:	120313892600	Pump GPM:	
ISWSP No:		Rate GPM:	
Status:	ENG	Two Mile F:	
Status Text:		Farm Name:	SGN-58
Status Long:	Engineering Test	Location:	9-38N-14E
Well:	SGN-58	Section No:	
Owner:	Dan Ryan Expressway (D-91-419-01)	Township:	
Driller:	IL Department of Transportation	Township Dir:	
Date Drilled:	6/3/2003	Range:	
Elevation:		Range Dir:	
Elevation Ref:		Flag Las:	NO
Elevation Ref Long:		Flag Log:	NO
Total Depth:	10	Flag Core:	NO
Formation:		Flag Samples:	NO
W Formation:		Latitude:	41.803385
Form Top:		Longitude:	-87.630977
Form Bottom:			
PDF URL:			
Data Summary:	https://isgs-oas.isgs.illinois.edu/reports/rwservlet?watersummary&120313892600		

Map Key	Direction	Distance (mi)	Distance (ft)	Elevation (ft)	DB
138	WSW	0.76	3,991.49	594.86	WATER WELLS

API No:	120313901800	Pump GPM:	
ISWSP No:		Rate GPM:	
Status:	ENG	Two Mile F:	
Status Text:		Farm Name:	SGS-61
Status Long:	Engineering Test	Location:	9-38N-14E
Well:	SGS-61	Section No:	
Owner:	Dan Ryan Expressway (D-91-419-01)	Township:	
Driller:	IL Department of Transportation	Township Dir:	
Date Drilled:	6/4/2003	Range:	
Elevation:		Range Dir:	
Elevation Ref:		Flag Las:	NO

Elevation Ref Long:		Flag Log:	NO
Total Depth:	10	Flag Core:	NO
Formation:		Flag Samples:	NO
W Formation:		Latitude:	41.805845999999995
Form Top:		Longitude:	-87.632273
Form Bottom:			
PDF URL:			
Data Summary:	https://isgs-oas.isgs.illinois.edu/reports/rwservlet?watersummary&120313901800		

Map Key	Direction	Distance (mi)	Distance (ft)	Elevation (ft)	DB
139	WSW	0.76	3,990.10	594.86	WATER WELLS

API No:	120315051400	Pump GPM:	
ISWSP No:		Rate GPM:	
Status:	ENG	Two Mile F:	
Status Text:		Farm Name:	STB-37
Status Long:	Engineering Test	Location:	9-38N-14E
Well:	STB-37	Section No:	
Owner:	Dan Ryan Expressway (D-91-419-01)	Township:	
Driller:	IL Department of Transportation	Township Dir:	
Date Drilled:	8/28/2003	Range:	
Elevation:		Range Dir:	
Elevation Ref:		Flag Las:	NO
Elevation Ref Long:		Flag Log:	NO
Total Depth:	29	Flag Core:	NO
Formation:		Flag Samples:	NO
W Formation:		Latitude:	41.805111
Form Top:		Longitude:	-87.63200599999999
Form Bottom:			
PDF URL:			
Data Summary:	https://isgs-oas.isgs.illinois.edu/reports/rwservlet?watersummary&120315051400		

Map Key	Direction	Distance (mi)	Distance (ft)	Elevation (ft)	DB
140	NE	0.75	3,968.93	598.76	WATER WELLS

API No:	120314175300	Pump GPM:	
ISWSP No:		Rate GPM:	
Status:	ENG	Two Mile F:	
Status Text:		Farm Name:	KC-1
Status Long:	Engineering Test	Location:	3-38N-14E
Well:	KC-1	Section No:	
Owner:	King Community Service Center	Township:	
Driller:	Chicago Dept. of Public Works	Township Dir:	
Date Drilled:	3/9/1973	Range:	
Elevation:		Range Dir:	

Elevation Ref:		Flag Las:	NO
Elevation Ref Long:		Flag Log:	NO
Total Depth:	51	Flag Core:	NO
Formation:		Flag Samples:	NO
W Formation:		Latitude:	41.816555
Form Top:		Longitude:	-87.60704899999999
Form Bottom:			
PDF URL:			
Data Summary:	https://isgs-oas.isgs.illinois.edu/reports/rwservlet?watersummary&120314175300		

Map Key	Direction	Distance (mi)	Distance (ft)	Elevation (ft)	DB
141	WSW	0.76	3,996.17	594.86	WATER WELLS

API No:	120315051100	Pump GPM:	
ISWSP No:		Rate GPM:	
Status:	ENG	Two Mile F:	
Status Text:		Farm Name:	STB-33
Status Long:	Engineering Test	Location:	9-38N-14E
Well:	STB-33	Section No:	
Owner:	Dan Ryan Expressway (D-91-419-01)	Township:	
Driller:	IL Department of Transportation	Township Dir:	
Date Drilled:	8/26/2003	Range:	
Elevation:		Range Dir:	
Elevation Ref:		Flag Las:	NO
Elevation Ref Long:		Flag Log:	NO
Total Depth:	34	Flag Core:	NO
Formation:		Flag Samples:	NO
W Formation:		Latitude:	41.803391999999995
Form Top:		Longitude:	-87.631114
Form Bottom:			
PDF URL:			
Data Summary:	https://isgs-oas.isgs.illinois.edu/reports/rwservlet?watersummary&120315051100		

Map Key	Direction	Distance (mi)	Distance (ft)	Elevation (ft)	DB
142	WSW	0.76	4,012.41	594.86	WATER WELLS

API No:	120315045100	Pump GPM:	
ISWSP No:		Rate GPM:	
Status:	ENG	Two Mile F:	
Status Text:		Farm Name:	SSS-24
Status Long:	Engineering Test	Location:	9-38N-14E
Well:	SSS-24	Section No:	
Owner:	Dan Ryan Expressway (D-91-419-01)	Township:	
Driller:	IL Department of Transportation	Township Dir:	
Date Drilled:	5/7/2003	Range:	

Elevation:		Range Dir:	
Elevation Ref:		Flag Las:	NO
Elevation Ref Long:		Flag Log:	NO
Total Depth:	18	Flag Core:	NO
Formation:		Flag Samples:	NO
W Formation:		Latitude:	41.804998
Form Top:		Longitude:	-87.63204499999999
Form Bottom:			
PDF URL:			
Data Summary:	https://isgs-oas.isgs.illinois.edu/reports/rwservlet?watersummary&120315045100		

Map Key	Direction	Distance (mi)	Distance (ft)	Elevation (ft)	DB
143	SSW	0.75	3,970.02	599.47	WATER WELLS

API No:	120313916800	Pump GPM:	
ISWSP No:		Rate GPM:	
Status:	ENG	Two Mile F:	
Status Text:		Farm Name:	17
Status Long:	Engineering Test	Location:	10-38N-14E
Well:	17	Section No:	
Owner:	Proposed School	Township:	
Driller:	Testing Service Corporation	Township Dir:	
Date Drilled:	11/8/1973	Range:	
Elevation:		Range Dir:	
Elevation Ref:		Flag Las:	NO
Elevation Ref Long:		Flag Log:	NO
Total Depth:	20	Flag Core:	NO
Formation:		Flag Samples:	NO
W Formation:		Latitude:	41.798964999999995
Form Top:		Longitude:	-87.625524
Form Bottom:			
PDF URL:			
Data Summary:	https://isgs-oas.isgs.illinois.edu/reports/rwservlet?watersummary&120313916800		

Map Key	Direction	Distance (mi)	Distance (ft)	Elevation (ft)	DB
144	WSW	0.76	4,002.11	594.86	WATER WELLS

API No:	120314909800	Pump GPM:	
ISWSP No:		Rate GPM:	
Status:	ENG	Two Mile F:	
Status Text:		Farm Name:	R-60
Status Long:	Engineering Test	Location:	9-38N-14E
Well:	R-60	Section No:	
Owner:	South Rt. Expressway Retaining Wall	Township:	
Driller:	IL Department of Transportation	Township Dir:	

Date Drilled:	5/1/1960	Range:	
Elevation:		Range Dir:	
Elevation Ref:		Flag Las:	NO
Elevation Ref Long:		Flag Log:	NO
Total Depth:	41	Flag Core:	NO
Formation:		Flag Samples:	NO
W Formation:		Latitude:	41.803025
Form Top:		Longitude:	-87.630882
Form Bottom:			
PDF URL:			
Data Summary:	https://isgs-oas.isgs.illinois.edu/reports/rwservlet?watersummary&120314909800		

Map Key	Direction	Distance (mi)	Distance (ft)	Elevation (ft)	DB
145	SSW	0.75	3,978.02	599.74	WATER WELLS

API No:	120313917400	Pump GPM:	
ISWSP No:		Rate GPM:	
Status:	ENG	Two Mile F:	
Status Text:		Farm Name:	26
Status Long:	Engineering Test	Location:	10-38N-14E
Well:	26	Section No:	
Owner:	Proposed School	Township:	
Driller:	Testing Service Corporation	Township Dir:	
Date Drilled:	11/8/1973	Range:	
Elevation:		Range Dir:	
Elevation Ref:		Flag Las:	NO
Elevation Ref Long:		Flag Log:	NO
Total Depth:	20	Flag Core:	NO
Formation:		Flag Samples:	NO
W Formation:		Latitude:	41.798550999999996
Form Top:		Longitude:	-87.624585
Form Bottom:			
PDF URL:			
Data Summary:	https://isgs-oas.isgs.illinois.edu/reports/rwservlet?watersummary&120313917400		

Map Key	Direction	Distance (mi)	Distance (ft)	Elevation (ft)	DB
146	WSW	0.76	4,017.45	594.86	WATER WELLS

API No:	120313901500	Pump GPM:	
ISWSP No:		Rate GPM:	
Status:	ENG	Two Mile F:	
Status Text:		Farm Name:	SGS-58
Status Long:	Engineering Test	Location:	9-38N-14E
Well:	SGS-58	Section No:	
Owner:	Dan Ryan Expressway (D-91-419-01)	Township:	

Driller:	IL Department of Transportation	Township Dir:	
Date Drilled:	5/15/2003	Range:	
Elevation:		Range Dir:	
Elevation Ref:		Flag Las:	NO
Elevation Ref Long:		Flag Log:	NO
Total Depth:	10	Flag Core:	NO
Formation:		Flag Samples:	NO
W Formation:		Latitude:	41.804024
Form Top:		Longitude:	-87.631588
Form Bottom:			
PDF URL:			
Data Summary:	https://isgs-oas.isgs.illinois.edu/reports/rwservlet?watersummary&120313901500		

Map Key	Direction	Distance (mi)	Distance (ft)	Elevation (ft)	DB
147	SSW	0.76	4,002.13	599.50	WATER WELLS

API No:	120313916900	Pump GPM:	
ISWSP No:		Rate GPM:	
Status:	ENG	Two Mile F:	
Status Text:		Farm Name:	18
Status Long:	Engineering Test	Location:	10-38N-14E
Well:	18	Section No:	
Owner:	Proposed School	Township:	
Driller:	Testing Service Corporation	Township Dir:	
Date Drilled:	11/8/1973	Range:	
Elevation:		Range Dir:	
Elevation Ref:		Flag Las:	NO
Elevation Ref Long:		Flag Log:	NO
Total Depth:	20	Flag Core:	NO
Formation:		Flag Samples:	NO
W Formation:		Latitude:	41.798814
Form Top:		Longitude:	-87.62541499999999
Form Bottom:			
PDF URL:			
Data Summary:	https://isgs-oas.isgs.illinois.edu/reports/rwservlet?watersummary&120313916900		

Map Key	Direction	Distance (mi)	Distance (ft)	Elevation (ft)	DB
148	WSW	0.77	4,048.08	594.86	WATER WELLS

API No:	120315051300	Pump GPM:	
ISWSP No:		Rate GPM:	
Status:	ENG	Two Mile F:	
Status Text:		Farm Name:	STB-36
Status Long:	Engineering Test	Location:	9-38N-14E
Well:	STB-36	Section No:	
Owner:	Dan Ryan Expressway (D-91-419-	Township:	

	01)		
Driller:	IL Department of Transportation	Township Dir:	
Date Drilled:	8/28/2003	Range:	
Elevation:		Range Dir:	
Elevation Ref:		Flag Las:	NO
Elevation Ref Long:		Flag Log:	NO
Total Depth:	34	Flag Core:	NO
Formation:		Flag Samples:	NO
W Formation:		Latitude:	41.804519
Form Top:		Longitude:	-87.631967
Form Bottom:			
PDF URL:			
Data Summary:	https://isgs-oas.isgs.illinois.edu/reports/rwservlet?watersummary&120315051300		

Map Key	Direction	Distance (mi)	Distance (ft)	Elevation (ft)	DB
149	SSW	0.76	4,014.34	599.70	WATER WELLS

API No:	120313917300	Pump GPM:	
ISWSP No:		Rate GPM:	
Status:	ENG	Two Mile F:	
Status Text:		Farm Name:	25
Status Long:	Engineering Test	Location:	10-38N-14E
Well:	25	Section No:	
Owner:	Proposed School	Township:	
Driller:	Testing Service Corporation	Township Dir:	
Date Drilled:	11/8/1973	Range:	
Elevation:		Range Dir:	
Elevation Ref:		Flag Las:	NO
Elevation Ref Long:		Flag Log:	NO
Total Depth:	20	Flag Core:	NO
Formation:		Flag Samples:	NO
W Formation:		Latitude:	41.798559999999995
Form Top:		Longitude:	-87.624898
Form Bottom:			
PDF URL:			
Data Summary:	https://isgs-oas.isgs.illinois.edu/reports/rwservlet?watersummary&120313917300		

Map Key	Direction	Distance (mi)	Distance (ft)	Elevation (ft)	DB
150	WSW	0.77	4,070.99	594.86	WATER WELLS

API No:	120313901700	Pump GPM:	
ISWSP No:		Rate GPM:	
Status:	ENG	Two Mile F:	
Status Text:		Farm Name:	SGS-60
Status Long:	Engineering Test	Location:	9-38N-14E
Well:	SGS-60	Section No:	

Wells and Additional Sources Detail Report

Owner:	Dan Ryan Expressway (D-91-419-01)	Township:	
Driller:	IL Department of Transportation	Township Dir:	
Date Drilled:	6/4/2003	Range:	
Elevation:		Range Dir:	
Elevation Ref:		Flag Las:	NO
Elevation Ref Long:		Flag Log:	NO
Total Depth:	10	Flag Core:	NO
Formation:		Flag Samples:	NO
W Formation:		Latitude:	41.804988
Form Top:		Longitude:	-87.632266
Form Bottom:			
PDF URL:			
Data Summary:	https://isgs-oas.isgs.illinois.edu/reports/rwservlet?watersummary&120313901700		

Map Key	Direction	Distance (mi)	Distance (ft)	Elevation (ft)	DB
151	NW	0.77	4,043.78	594.86	WATER WELLS

API No:	120313881200	Pump GPM:	
ISWSP No:		Rate GPM:	
Status:	ENG	Two Mile F:	
Status Text:		Farm Name:	RNB-9
Status Long:	Engineering Test	Location:	4-38N-14E
Well:	RNB-9	Section No:	
Owner:	FAI Rt. 90/94(Dan Ryan Expressway)	Township:	
Driller:	Everest Engineering Co.	Township Dir:	
Date Drilled:	3/6/2003	Range:	
Elevation:		Range Dir:	
Elevation Ref:		Flag Las:	NO
Elevation Ref Long:		Flag Log:	NO
Total Depth:	10	Flag Core:	NO
Formation:		Flag Samples:	NO
W Formation:		Latitude:	41.815791999999995
Form Top:		Longitude:	-87.629761
Form Bottom:			
PDF URL:			
Data Summary:	https://isgs-oas.isgs.illinois.edu/reports/rwservlet?watersummary&120313881200		

Map Key	Direction	Distance (mi)	Distance (ft)	Elevation (ft)	DB
152	WNW	0.77	4,075.92	594.86	WATER WELLS

API No:	120313879900	Pump GPM:	
ISWSP No:		Rate GPM:	
Status:	ENG	Two Mile F:	
Status Text:		Farm Name:	RSB-30
Status Long:	Engineering Test	Location:	4-38N-14E

Wells and Additional Sources Detail Report

Well:	RSB-30	Section No:	
Owner:	FAI Rt. 90/94(Dan Ryan Expressway)	Township:	
Driller:	Everest Engineering Co.	Township Dir:	
Date Drilled:	3/5/2003	Range:	
Elevation:		Range Dir:	
Elevation Ref:		Flag Las:	NO
Elevation Ref Long:		Flag Log:	NO
Total Depth:	10	Flag Core:	NO
Formation:		Flag Samples:	NO
W Formation:		Latitude:	41.814828999999996
Form Top:		Longitude:	-87.630791
Form Bottom:			
PDF URL:			
Data Summary:	https://isgs-oas.isgs.illinois.edu/reports/rwservlet?watersummary&120313879900		

Map Key	Direction	Distance (mi)	Distance (ft)	Elevation (ft)	DB
153	SSW	0.77	4,058.21	599.58	WATER WELLS

API No:	120313917200	Pump GPM:	
ISWSP No:		Rate GPM:	
Status:	ENG	Two Mile F:	
Status Text:		Farm Name:	23
Status Long:	Engineering Test	Location:	10-38N-14E
Well:	23	Section No:	
Owner:	Proposed School	Township:	
Driller:	Testing Service Corporation	Township Dir:	
Date Drilled:	11/8/1973	Range:	
Elevation:		Range Dir:	
Elevation Ref:		Flag Las:	NO
Elevation Ref Long:		Flag Log:	NO
Total Depth:	20	Flag Core:	NO
Formation:		Flag Samples:	NO
W Formation:		Latitude:	41.798556999999995
Form Top:		Longitude:	-87.62522799999999
Form Bottom:			
PDF URL:			
Data Summary:	https://isgs-oas.isgs.illinois.edu/reports/rwservlet?watersummary&120313917200		

Map Key	Direction	Distance (mi)	Distance (ft)	Elevation (ft)	DB
154	WSW	0.78	4,107.23	594.86	WATER WELLS

API No:	120315051200	Pump GPM:	
ISWSP No:		Rate GPM:	
Status:	ENG	Two Mile F:	
Status Text:		Farm Name:	STB-35

Status Long:	Engineering Test	Location:	9-38N-14E
Well:	STB-35	Section No:	
Owner:	Dan Ryan Expressway (D-91-419-01)	Township:	
Driller:	IL Department of Transportation	Township Dir:	
Date Drilled:	8/12/2003	Range:	
Elevation:		Range Dir:	
Elevation Ref:		Flag Las:	NO
Elevation Ref Long:		Flag Log:	NO
Total Depth:	35	Flag Core:	NO
Formation:		Flag Samples:	NO
W Formation:		Latitude:	41.804522
Form Top:		Longitude:	-87.632199
Form Bottom:			
PDF URL:			
Data Summary:	https://isgs-oas.isgs.illinois.edu/reports/rwservlet?watersummary&120315051200		

Map Key	Direction	Distance (mi)	Distance (ft)	Elevation (ft)	DB
155	WSW	0.78	4,092.17	594.86	WATER WELLS

API No:	120313892400	Pump GPM:	
ISWSP No:		Rate GPM:	
Status:	ENG	Two Mile F:	
Status Text:		Farm Name:	SGN-56
Status Long:	Engineering Test	Location:	9-38N-14E
Well:	SGN-56	Section No:	
Owner:	Dan Ryan Expressway (D-91-419-01)	Township:	
Driller:	IL Department of Transportation	Township Dir:	
Date Drilled:	6/3/2003	Range:	
Elevation:		Range Dir:	
Elevation Ref:		Flag Las:	NO
Elevation Ref Long:		Flag Log:	NO
Total Depth:	10	Flag Core:	NO
Formation:		Flag Samples:	NO
W Formation:		Latitude:	41.80255
Form Top:		Longitude:	-87.63090000000001
Form Bottom:			
PDF URL:			
Data Summary:	https://isgs-oas.isgs.illinois.edu/reports/rwservlet?watersummary&120313892400		

Map Key	Direction	Distance (mi)	Distance (ft)	Elevation (ft)	DB
156	WSW	0.78	4,098.08	594.86	WATER WELLS

API No:	120314909700	Pump GPM:	
ISWSP No:		Rate GPM:	
Status:	ENG	Two Mile F:	

Wells and Additional Sources Detail Report

Status Text:		Farm Name:	R-59
Status Long:	Engineering Test	Location:	9-38N-14E
Well:	R-59	Section No:	
Owner:	South Rt. Expressway Retaining Wall	Township:	
Driller:	IL Department of Transportation	Township Dir:	
Date Drilled:	5/1/1960	Range:	
Elevation:		Range Dir:	
Elevation Ref:		Flag Las:	NO
Elevation Ref Long:		Flag Log:	NO
Total Depth:	42	Flag Core:	NO
Formation:		Flag Samples:	NO
W Formation:		Latitude:	41.802485999999995
Form Top:		Longitude:	-87.63087399999999
Form Bottom:			
PDF URL:			
Data Summary:	https://isgs-oas.isgs.illinois.edu/reports/rwservlet?watersummary&120314909700		

Map Key	Direction	Distance (mi)	Distance (ft)	Elevation (ft)	DB
157	SSW	0.77	4,081.39	599.69	WATER WELLS

API No:	120313917500	Pump GPM:	
ISWSP No:		Rate GPM:	
Status:	ENG	Two Mile F:	
Status Text:		Farm Name:	28
Status Long:	Engineering Test	Location:	10-38N-14E
Well:	28	Section No:	
Owner:	Proposed School	Township:	
Driller:	Testing Service Corporation	Township Dir:	
Date Drilled:	11/8/1973	Range:	
Elevation:		Range Dir:	
Elevation Ref:		Flag Las:	NO
Elevation Ref Long:		Flag Log:	NO
Total Depth:	20	Flag Core:	NO
Formation:		Flag Samples:	NO
W Formation:		Latitude:	41.798415999999996
Form Top:		Longitude:	-87.62505999999999
Form Bottom:			
PDF URL:			
Data Summary:	https://isgs-oas.isgs.illinois.edu/reports/rwservlet?watersummary&120313917500		

Map Key	Direction	Distance (mi)	Distance (ft)	Elevation (ft)	DB
158	W	0.79	4,155.95	594.86	WATER WELLS

API No:	120314141600	Pump GPM:	
ISWSP No:		Rate GPM:	

Status:	ENG	Two Mile F:	
Status Text:		Farm Name:	C-11
Status Long:	Engineering Test	Location:	9-38N-14E
Well:	C-11	Section No:	
Owner:	Princeton Ave. Sewer Project	Township:	
Driller:	Chicago Dept. of Public Works	Township Dir:	
Date Drilled:	8/3/1948	Range:	
Elevation:		Range Dir:	
Elevation Ref:		Flag Las:	NO
Elevation Ref Long:		Flag Log:	NO
Total Depth:	23	Flag Core:	NO
Formation:		Flag Samples:	NO
W Formation:		Latitude:	41.808913
Form Top:		Longitude:	-87.633275
Form Bottom:			
PDF URL:			
Data Summary:	https://isgs-oas.isgs.illinois.edu/reports/rwservlet?watersummary&120314141600		

Map Key	Direction	Distance (mi)	Distance (ft)	Elevation (ft)	DB
159	SSW	0.78	4,096.35	599.79	WATER WELLS

API No:	120313917100	Pump GPM:	
ISWSP No:		Rate GPM:	
Status:	ENG	Two Mile F:	
Status Text:		Farm Name:	22
Status Long:	Engineering Test	Location:	10-38N-14E
Well:	22	Section No:	
Owner:	Proposed School	Township:	
Driller:	Testing Service Corporation	Township Dir:	
Date Drilled:	11/8/1973	Range:	
Elevation:		Range Dir:	
Elevation Ref:		Flag Las:	NO
Elevation Ref Long:		Flag Log:	NO
Total Depth:	20	Flag Core:	NO
Formation:		Flag Samples:	NO
W Formation:		Latitude:	41.798556999999995
Form Top:		Longitude:	-87.625512
Form Bottom:			
PDF URL:			
Data Summary:	https://isgs-oas.isgs.illinois.edu/reports/rwservlet?watersummary&120313917100		

Map Key	Direction	Distance (mi)	Distance (ft)	Elevation (ft)	DB
160	WSW	0.78	4,132.80	594.86	WATER WELLS

API No:	120315045000	Pump GPM:	
ISWSP No:		Rate GPM:	

Wells and Additional Sources Detail Report

Status:	ENG	Two Mile F:	
Status Text:		Farm Name:	SSS-23
Status Long:	Engineering Test	Location:	9-38N-14E
Well:	SSS-23	Section No:	
Owner:	Dan Ryan Expressway (D-91-419-01)	Township:	
Driller:	IL Department of Transportation	Township Dir:	
Date Drilled:	5/7/2003	Range:	
Elevation:		Range Dir:	
Elevation Ref:		Flag Las:	NO
Elevation Ref Long:		Flag Log:	NO
Total Depth:	18	Flag Core:	NO
Formation:		Flag Samples:	NO
W Formation:		Latitude:	41.803722
Form Top:		Longitude:	-87.631875
Form Bottom:			
PDF URL:			
Data Summary:	https://isgs-oas.isgs.illinois.edu/reports/rwservlet?watersummary&120315045000		

Map Key	Direction	Distance (mi)	Distance (ft)	Elevation (ft)	DB
161	W	0.79	4,171.68	595.45	WATER WELLS

API No:	120314141700	Pump GPM:	
ISWSP No:		Rate GPM:	
Status:	ENG	Two Mile F:	
Status Text:		Farm Name:	C-12
Status Long:	Engineering Test	Location:	9-38N-14E
Well:	C-12	Section No:	
Owner:	Princeton Ave. Sewer Project	Township:	
Driller:	Chicago Dept. of Public Works	Township Dir:	
Date Drilled:	9/4/1948	Range:	
Elevation:		Range Dir:	
Elevation Ref:		Flag Las:	NO
Elevation Ref Long:		Flag Log:	NO
Total Depth:	22	Flag Core:	NO
Formation:		Flag Samples:	NO
W Formation:		Latitude:	41.807201
Form Top:		Longitude:	-87.633235
Form Bottom:			
PDF URL:			
Data Summary:	https://isgs-oas.isgs.illinois.edu/reports/rwservlet?watersummary&120314141700		

Map Key	Direction	Distance (mi)	Distance (ft)	Elevation (ft)	DB
162	WSW	0.79	4,146.72	594.86	WATER WELLS

API No:	120313901600	Pump GPM:	

Wells and Additional Sources Detail Report

ISWSP No:		Rate GPM:	
Status:	ENG	Two Mile F:	
Status Text:		Farm Name:	SGS-59
Status Long:	Engineering Test	Location:	9-38N-14E
Well:	SGS-59	Section No:	
Owner:	Dan Ryan Expressway (D-91-419-01)	Township:	
Driller:	IL Department of Transportation	Township Dir:	
Date Drilled:	6/4/2003	Range:	
Elevation:		Range Dir:	
Elevation Ref:		Flag Las:	NO
Elevation Ref Long:		Flag Log:	NO
Total Depth:	10	Flag Core:	NO
Formation:		Flag Samples:	NO
W Formation:		Latitude:	41.804091
Form Top:		Longitude:	-87.632137
Form Bottom:			
PDF URL:			
Data Summary:	https://isgs-oas.isgs.illinois.edu/reports/rwservlet?watersummary&120313901600		

Map Key	Direction	Distance (mi)	Distance (ft)	Elevation (ft)	DB
163	NNW	0.78	4,125.12	599.83	WATER WELLS

API No:	120314534000	Pump GPM:	
ISWSP No:		Rate GPM:	
Status:	ENG	Two Mile F:	
Status Text:		Farm Name:	3
Status Long:	Engineering Test	Location:	3-38N-14E
Well:	3	Section No:	
Owner:	LaSalle Extension University	Township:	
Driller:		Township Dir:	
Date Drilled:	2/1/1922	Range:	
Elevation:	598	Range Dir:	
Elevation Ref:	GL	Flag Las:	NO
Elevation Ref Long:	Ground level	Flag Log:	NO
Total Depth:	55	Flag Core:	NO
Formation:		Flag Samples:	NO
W Formation:		Latitude:	41.819832
Form Top:		Longitude:	-87.62243199999999
Form Bottom:			
PDF URL:			
Data Summary:	https://isgs-oas.isgs.illinois.edu/reports/rwservlet?watersummary&120314534000		

Map Key	Direction	Distance (mi)	Distance (ft)	Elevation (ft)	DB
164	WSW	0.79	4,149.47	594.86	WATER WELLS

Wells and Additional Sources Detail Report

API No:	120315048200	Pump GPM:	
ISWSP No:		Rate GPM:	
Status:	ENG	Two Mile F:	
Status Text:		Farm Name:	SSJ-54
Status Long:	Engineering Test	Location:	9-38N-14E
Well:	SSJ-54	Section No:	
Owner:	Dan Ryan Expressway (D-91-419-01)	Township:	
Driller:	IL Department of Transportation	Township Dir:	
Date Drilled:	5/27/2003	Range:	
Elevation:		Range Dir:	
Elevation Ref:		Flag Las:	NO
Elevation Ref Long:		Flag Log:	NO
Total Depth:	15	Flag Core:	NO
Formation:		Flag Samples:	NO
W Formation:		Latitude:	41.80247
Form Top:		Longitude:	-87.631081
Form Bottom:			
PDF URL:			
Data Summary:	https://isgs-oas.isgs.illinois.edu/reports/rwservlet?watersummary&120315048200		

Map Key	Direction	Distance (mi)	Distance (ft)	Elevation (ft)	DB
165	SSW	0.78	4,128.76	599.87	WATER WELLS

API No:	120313917600	Pump GPM:	
ISWSP No:		Rate GPM:	
Status:	ENG	Two Mile F:	
Status Text:		Farm Name:	29
Status Long:	Engineering Test	Location:	10-38N-14E
Well:	29	Section No:	
Owner:	Proposed School	Township:	
Driller:	Testing Service Corporation	Township Dir:	
Date Drilled:	11/8/1973	Range:	
Elevation:		Range Dir:	
Elevation Ref:		Flag Las:	NO
Elevation Ref Long:		Flag Log:	NO
Total Depth:	20	Flag Core:	NO
Formation:		Flag Samples:	NO
W Formation:		Latitude:	41.798407
Form Top:		Longitude:	-87.6254
Form Bottom:			
PDF URL:			
Data Summary:	https://isgs-oas.isgs.illinois.edu/reports/rwservlet?watersummary&120313917600		

Map Key	Direction	Distance (mi)	Distance (ft)	Elevation (ft)	DB
166	NNW	0.78	4,129.62	599.73	WATER WELLS

Wells and Additional Sources Detail Report

API No:	120314533900	Pump GPM:	
ISWSP No:		Rate GPM:	
Status:	ENG	Two Mile F:	
Status Text:		Farm Name:	2
Status Long:	Engineering Test	Location:	3-38N-14E
Well:	2	Section No:	
Owner:	LaSalle Extension University	Township:	
Driller:		Township Dir:	
Date Drilled:	2/1/1922	Range:	
Elevation:	597	Range Dir:	
Elevation Ref:	GL	Flag Las:	NO
Elevation Ref Long:	Ground level	Flag Log:	NO
Total Depth:	45	Flag Core:	NO
Formation:		Flag Samples:	NO
W Formation:		Latitude:	41.81973
Form Top:		Longitude:	-87.62290899999999
Form Bottom:			
PDF URL:			
Data Summary:	https://isgs-oas.isgs.illinois.edu/reports/rwservlet?watersummary&120314533900		

Map Key	Direction	Distance (mi)	Distance (ft)	Elevation (ft)	DB
167	SE	0.78	4,134.41	594.61	WATER WELLS

API No:	120314621200	Pump GPM:	
ISWSP No:		Rate GPM:	
Status:	ENG	Two Mile F:	
Status Text:		Farm Name:	4
Status Long:	Engineering Test	Location:	10-38N-14E
Well:	4	Section No:	
Owner:	Chicago-Test Borings	Township:	
Driller:	Smith & Knapp	Township Dir:	
Date Drilled:	6/1/1928	Range:	
Elevation:	594	Range Dir:	
Elevation Ref:	GL	Flag Las:	NO
Elevation Ref Long:	Ground level	Flag Log:	NO
Total Depth:	45	Flag Core:	NO
Formation:		Flag Samples:	NO
W Formation:		Latitude:	41.799819
Form Top:		Longitude:	-87.607452
Form Bottom:			
PDF URL:			
Data Summary:	https://isgs-oas.isgs.illinois.edu/reports/rwservlet?watersummary&120314621200		

Map Key	Direction	Distance (mi)	Distance (ft)	Elevation (ft)	DB
168	NW	0.79	4,165.72	594.86	WATER WELLS

Wells and Additional Sources Detail Report

API No:	120314331100	Pump GPM:	
ISWSP No:		Rate GPM:	
Status:	ENG	Two Mile F:	
Status Text:		Farm Name:	SB-2
Status Long:	Engineering Test	Location:	4-38N-14E
Well:	SB-2	Section No:	
Owner:	43rd Street & Over Dan Ryan	Township:	
Driller:	Applied Geoscience, Inc.	Township Dir:	
Date Drilled:	10/14/1999	Range:	
Elevation:		Range Dir:	
Elevation Ref:		Flag Las:	NO
Elevation Ref Long:		Flag Log:	NO
Total Depth:	56	Flag Core:	NO
Formation:		Flag Samples:	NO
W Formation:		Latitude:	41.81632
Form Top:		Longitude:	-87.629768
Form Bottom:			
PDF URL:			
Data Summary:	https://isgs-oas.isgs.illinois.edu/reports/rwservlet?watersummary&120314331100		

Map Key	Direction	Distance (mi)	Distance (ft)	Elevation (ft)	DB
169	WSW	0.79	4,189.11	594.86	WATER WELLS

API No:	120313892500	Pump GPM:	
ISWSP No:		Rate GPM:	
Status:	ENG	Two Mile F:	
Status Text:		Farm Name:	SGN-57
Status Long:	Engineering Test	Location:	9-38N-14E
Well:	SGN-57	Section No:	
Owner:	Dan Ryan Expressway (D-91-419-01)	Township:	
Driller:	IL Department of Transportation	Township Dir:	
Date Drilled:	5/21/2003	Range:	
Elevation:		Range Dir:	
Elevation Ref:		Flag Las:	NO
Elevation Ref Long:		Flag Log:	NO
Total Depth:	10	Flag Core:	NO
Formation:		Flag Samples:	NO
W Formation:		Latitude:	41.802594
Form Top:		Longitude:	-87.631346
Form Bottom:			
PDF URL:			
Data Summary:	https://isgs-oas.isgs.illinois.edu/reports/rwservlet?watersummary&120313892500		

Map Key	Direction	Distance (mi)	Distance (ft)	Elevation (ft)	DB
170	WSW	0.80	4,200.34	594.86	WATER WELLS

Wells and Additional Sources Detail Report

API No:	120315053400	Pump GPM:	
ISWSP No:		Rate GPM:	
Status:	ENG	Two Mile F:	
Status Text:		Farm Name:	RWL-10
Status Long:	Engineering Test	Location:	9-38N-14E
Well:	RWL-10	Section No:	
Owner:	Dan Ryan Expressway (D-91-419-01)	Township:	
Driller:	IL Department of Transportation	Township Dir:	
Date Drilled:	4/8/2003	Range:	
Elevation:		Range Dir:	
Elevation Ref:		Flag Las:	NO
Elevation Ref Long:		Flag Log:	NO
Total Depth:	40	Flag Core:	NO
Formation:		Flag Samples:	NO
W Formation:		Latitude:	41.803551999999996
Form Top:		Longitude:	-87.63204499999999
Form Bottom:			
PDF URL:			
Data Summary:	https://isgs-oas.isgs.illinois.edu/reports/rwservlet?watersummary&120315053400		

Map Key	Direction	Distance (mi)	Distance (ft)	Elevation (ft)	DB
171	WSW	0.79	4,193.29	594.86	WATER WELLS

API No:	120315053300	Pump GPM:	
ISWSP No:		Rate GPM:	
Status:	ENG	Two Mile F:	
Status Text:		Farm Name:	REY-1
Status Long:	Engineering Test	Location:	9-38N-14E
Well:	REY-1	Section No:	
Owner:	Dan Ryan Expressway (D-91-419-01)	Township:	
Driller:	IL Department of Transportation	Township Dir:	
Date Drilled:	4/10/2003	Range:	
Elevation:		Range Dir:	
Elevation Ref:		Flag Las:	NO
Elevation Ref Long:		Flag Log:	NO
Total Depth:	35	Flag Core:	NO
Formation:		Flag Samples:	NO
W Formation:		Latitude:	41.802026999999995
Form Top:		Longitude:	-87.63090199999999
Form Bottom:			
PDF URL:			
Data Summary:	https://isgs-oas.isgs.illinois.edu/reports/rwservlet?watersummary&120315053300		

Map Key	Direction	Distance (mi)	Distance (ft)	Elevation (ft)	DB

Map Key	Direction	Distance (mi)	Distance (ft)	Elevation (ft)	DB
172	WNW	0.80	4,232.94	594.86	WATER WELLS

API No:	120314141500	Pump GPM:	
ISWSP No:		Rate GPM:	
Status:	ENG	Two Mile F:	
Status Text:		Farm Name:	C-10
Status Long:	Engineering Test	Location:	4-38N-14E
Well:	C-10	Section No:	
Owner:	Princeton Ave. Sewer Project	Township:	
Driller:	Chicago Dept. of Public Works	Township Dir:	
Date Drilled:	8/3/1948	Range:	
Elevation:		Range Dir:	
Elevation Ref:		Flag Las:	NO
Elevation Ref Long:		Flag Log:	NO
Total Depth:	25	Flag Core:	NO
Formation:		Flag Samples:	NO
W Formation:		Latitude:	41.810911999999995
Form Top:		Longitude:	-87.633346
Form Bottom:			
PDF URL:			
Data Summary:	https://isgs-oas.isgs.illinois.edu/reports/rwservlet?watersummary&120314141500		

Map Key	Direction	Distance (mi)	Distance (ft)	Elevation (ft)	DB
173	NNW	0.79	4,183.84	599.74	WATER WELLS

API No:	120314534100	Pump GPM:	
ISWSP No:		Rate GPM:	
Status:	ENG	Two Mile F:	
Status Text:		Farm Name:	4
Status Long:	Engineering Test	Location:	3-38N-14E
Well:	4	Section No:	
Owner:	LaSalle Extension University	Township:	
Driller:		Township Dir:	
Date Drilled:	2/1/1922	Range:	
Elevation:	597	Range Dir:	
Elevation Ref:	GL	Flag Las:	NO
Elevation Ref Long:	Ground level	Flag Log:	NO
Total Depth:	50	Flag Core:	NO
Formation:		Flag Samples:	NO
W Formation:		Latitude:	41.819939999999995
Form Top:		Longitude:	-87.622693
Form Bottom:			
PDF URL:			
Data Summary:	https://isgs-oas.isgs.illinois.edu/reports/rwservlet?watersummary&120314534100		

Map Key	Direction	Distance (mi)	Distance (ft)	Elevation (ft)	DB

Map Key	Direction	Distance (mi)	Distance (ft)	Elevation (ft)	DB
174	NNW	0.79	4,196.42	599.75	WATER WELLS

API No:	120314534300	Pump GPM:	
ISWSP No:		Rate GPM:	
Status:	ENG	Two Mile F:	
Status Text:		Farm Name:	6
Status Long:	Engineering Test	Location:	3-38N-14E
Well:	6	Section No:	
Owner:	LaSalle Extension University	Township:	
Driller:		Township Dir:	
Date Drilled:	2/1/1922	Range:	
Elevation:	596	Range Dir:	
Elevation Ref:	GL	Flag Las:	NO
Elevation Ref Long:	Ground level	Flag Log:	NO
Total Depth:	22	Flag Core:	NO
Formation:		Flag Samples:	NO
W Formation:		Latitude:	41.819899
Form Top:		Longitude:	-87.62300599999999
Form Bottom:			
PDF URL:			
Data Summary:	https://isgs-oas.isgs.illinois.edu/reports/rwservlet?watersummary&120314534300		

Map Key	Direction	Distance (mi)	Distance (ft)	Elevation (ft)	DB
175	NNW	0.80	4,199.17	599.79	WATER WELLS

API No:	120314534200	Pump GPM:	
ISWSP No:		Rate GPM:	
Status:	ENG	Two Mile F:	
Status Text:		Farm Name:	5
Status Long:	Engineering Test	Location:	3-38N-14E
Well:	5	Section No:	
Owner:	LaSalle Extension University	Township:	
Driller:		Township Dir:	
Date Drilled:	2/1/1922	Range:	
Elevation:	597	Range Dir:	
Elevation Ref:	GL	Flag Las:	NO
Elevation Ref Long:	Ground level	Flag Log:	NO
Total Depth:	25	Flag Core:	NO
Formation:		Flag Samples:	NO
W Formation:		Latitude:	41.820051
Form Top:		Longitude:	-87.622402
Form Bottom:			
PDF URL:			
Data Summary:	https://isgs-oas.isgs.illinois.edu/reports/rwservlet?watersummary&120314534200		

Map Key	Direction	Distance (mi)	Distance (ft)	Elevation (ft)	DB

Map Key	Direction	Distance (mi)	Distance (ft)	Elevation (ft)	DB
176	NW	0.80	4,214.61	594.86	WATER WELLS

API No:	120314331000	Pump GPM:	
ISWSP No:		Rate GPM:	
Status:	ENG	Two Mile F:	
Status Text:		Farm Name:	SB-1
Status Long:	Engineering Test	Location:	4-38N-14E
Well:	SB-1	Section No:	
Owner:	43rd Street & Over Dan Ryan	Township:	
Driller:	Applied Geoscience, Inc.	Township Dir:	
Date Drilled:	10/6/1999	Range:	
Elevation:		Range Dir:	
Elevation Ref:		Flag Las:	NO
Elevation Ref Long:		Flag Log:	NO
Total Depth:	59	Flag Core:	NO
Formation:		Flag Samples:	NO
W Formation:		Latitude:	41.816554
Form Top:		Longitude:	-87.62973799999999
Form Bottom:			
PDF URL:			
Data Summary:	https://isgs-oas.isgs.illinois.edu/reports/rwservlet?watersummary&120314331000		

Map Key	Direction	Distance (mi)	Distance (ft)	Elevation (ft)	DB
177	WSW	0.80	4,246.04	594.86	WATER WELLS

API No:	120313901400	Pump GPM:	
ISWSP No:		Rate GPM:	
Status:	ENG	Two Mile F:	
Status Text:		Farm Name:	SGS-57
Status Long:	Engineering Test	Location:	9-38N-14E
Well:	SGS-57	Section No:	
Owner:	Dan Ryan Expressway (D-91-419-01)	Township:	
Driller:	IL Department of Transportation	Township Dir:	
Date Drilled:	6/4/2003	Range:	
Elevation:		Range Dir:	
Elevation Ref:		Flag Las:	NO
Elevation Ref Long:		Flag Log:	NO
Total Depth:	10	Flag Core:	NO
Formation:		Flag Samples:	NO
W Formation:		Latitude:	41.803216
Form Top:		Longitude:	-87.63202
Form Bottom:			
PDF URL:			
Data Summary:	https://isgs-oas.isgs.illinois.edu/reports/rwservlet?watersummary&120313901400		

Map Key	Direction	Distance (mi)	Distance (ft)	Elevation (ft)	DB

Map Key	Direction	Distance (mi)	Distance (ft)	Elevation (ft)	DB
178	NW	0.80	4,242.85	594.86	WATER WELLS

API No:	120313879800	Pump GPM:	
ISWSP No:		Rate GPM:	
Status:	ENG	Two Mile F:	
Status Text:		Farm Name:	RSB-29
Status Long:	Engineering Test	Location:	4-38N-14E
Well:	RSB-29	Section No:	
Owner:	FAI Rt. 90/94(Dan Ryan Expressway)	Township:	
Driller:	Everest Engineering Co.	Township Dir:	
Date Drilled:	3/5/2003	Range:	
Elevation:		Range Dir:	
Elevation Ref:		Flag Las:	NO
Elevation Ref Long:		Flag Log:	NO
Total Depth:	10	Flag Core:	NO
Formation:		Flag Samples:	NO
W Formation:		Latitude:	41.815675999999996
Form Top:		Longitude:	-87.630782
Form Bottom:			
PDF URL:			
Data Summary:	https://isgs-oas.isgs.illinois.edu/reports/rwservlet?watersummary&120313879800		

Map Key	Direction	Distance (mi)	Distance (ft)	Elevation (ft)	DB
179	SE	0.80	4,231.36	594.50	WATER WELLS

API No:	120314621100	Pump GPM:	
ISWSP No:		Rate GPM:	
Status:	ENG	Two Mile F:	
Status Text:		Farm Name:	3
Status Long:	Engineering Test	Location:	10-38N-14E
Well:	3	Section No:	
Owner:	Chicago-Test Borings	Township:	
Driller:	Smith & Knapp	Township Dir:	
Date Drilled:	6/1/1928	Range:	
Elevation:	592	Range Dir:	
Elevation Ref:	GL	Flag Las:	NO
Elevation Ref Long:	Ground level	Flag Log:	NO
Total Depth:	45	Flag Core:	NO
Formation:		Flag Samples:	NO
W Formation:		Latitude:	41.799465999999995
Form Top:		Longitude:	-87.607452
Form Bottom:			
PDF URL:			
Data Summary:	https://isgs-oas.isgs.illinois.edu/reports/rwservlet?watersummary&120314621100		

Wells and Additional Sources Detail Report

Map Key	Direction	Distance (mi)	Distance (ft)	Elevation (ft)	DB
180	WSW	0.81	4,295.85	594.86	WATER WELLS

API No:	120314141800	Pump GPM:	
ISWSP No:		Rate GPM:	
Status:	ENG	Two Mile F:	
Status Text:		Farm Name:	C-13
Status Long:	Engineering Test	Location:	9-38N-14E
Well:	C-13	Section No:	
Owner:	Princeton Ave. Sewer Project	Township:	
Driller:	Chicago Dept. of Public Works	Township Dir:	
Date Drilled:	8/4/1948	Range:	
Elevation:		Range Dir:	
Elevation Ref:		Flag Las:	NO
Elevation Ref Long:		Flag Log:	NO
Total Depth:	22	Flag Core:	NO
Formation:		Flag Samples:	NO
W Formation:		Latitude:	41.805163
Form Top:		Longitude:	-87.63319399999999
Form Bottom:			
PDF URL:			
Data Summary:	https://isgs-oas.isgs.illinois.edu/reports/rwservlet?watersummary&120314141800		

Map Key	Direction	Distance (mi)	Distance (ft)	Elevation (ft)	DB
181	NNW	0.80	4,248.40	599.94	WATER WELLS

API No:	120314533800	Pump GPM:	
ISWSP No:		Rate GPM:	
Status:	ENG	Two Mile F:	
Status Text:		Farm Name:	1
Status Long:	Engineering Test	Location:	3-38N-14E
Well:	1	Section No:	
Owner:	LaSalle Extension University	Township:	
Driller:		Township Dir:	
Date Drilled:	2/1/1922	Range:	
Elevation:	596	Range Dir:	
Elevation Ref:	GL	Flag Las:	NO
Elevation Ref Long:	Ground level	Flag Log:	NO
Total Depth:	54	Flag Core:	NO
Formation:		Flag Samples:	NO
W Formation:		Latitude:	41.820062
Form Top:		Longitude:	-87.622957
Form Bottom:			
PDF URL:			
Data Summary:	https://isgs-oas.isgs.illinois.edu/reports/rwservlet?watersummary&120314533800		

Wells and Additional Sources Detail Report

Map Key	Direction	Distance (mi)	Distance (ft)	Elevation (ft)	DB
182	SW	0.81	4,267.69	594.86	WATER WELLS

API No:	120313892300	Pump GPM:	
ISWSP No:		Rate GPM:	
Status:	ENG	Two Mile F:	
Status Text:		Farm Name:	SGN-55
Status Long:	Engineering Test	Location:	9-38N-14E
Well:	SGN-55	Section No:	
Owner:	Dan Ryan Expressway (D-91-419-01)	Township:	
Driller:	IL Department of Transportation	Township Dir:	
Date Drilled:	6/3/2003	Range:	
Elevation:		Range Dir:	
Elevation Ref:		Flag Las:	NO
Elevation Ref Long:		Flag Log:	NO
Total Depth:	10	Flag Core:	NO
Formation:		Flag Samples:	NO
W Formation:		Latitude:	41.801628
Form Top:		Longitude:	-87.630873
Form Bottom:			
PDF URL:			
Data Summary:	https://isgs-oas.isgs.illinois.edu/reports/rwservlet?watersummary&120313892300		

Map Key	Direction	Distance (mi)	Distance (ft)	Elevation (ft)	DB
183	WSW	0.81	4,294.23	594.86	WATER WELLS

API No:	120313904600	Pump GPM:	
ISWSP No:		Rate GPM:	
Status:	ENG	Two Mile F:	
Status Text:		Farm Name:	SSJ-52
Status Long:	Engineering Test	Location:	9-38N-14E
Well:	SSJ-52	Section No:	
Owner:	Dan Ryan Expressway (D-91-419-01)	Township:	
Driller:	IL Department of Transportation	Township Dir:	
Date Drilled:	5/7/2003	Range:	
Elevation:		Range Dir:	
Elevation Ref:		Flag Las:	NO
Elevation Ref Long:		Flag Log:	NO
Total Depth:	15	Flag Core:	NO
Formation:		Flag Samples:	NO
W Formation:		Latitude:	41.802529
Form Top:		Longitude:	-87.63174
Form Bottom:			
PDF URL:			
Data Summary:	https://isgs-oas.isgs.illinois.edu/reports/rwservlet?watersummary&120313904600		

Wells and Additional Sources Detail Report

Map Key	Direction	Distance (mi)	Distance (ft)	Elevation (ft)	DB
184	NW	0.81	4,280.77	594.86	WATER WELLS

API No:	120313881300	Pump GPM:	
ISWSP No:		Rate GPM:	
Status:	ENG	Two Mile F:	
Status Text:		Farm Name:	RNB-10
Status Long:	Engineering Test	Location:	4-38N-14E
Well:	RNB-10	Section No:	
Owner:	FAI Rt. 90/94(Dan Ryan Expressway)	Township:	
Driller:	Everest Engineering Co.	Township Dir:	
Date Drilled:	3/11/2003	Range:	
Elevation:		Range Dir:	
Elevation Ref:		Flag Las:	NO
Elevation Ref Long:		Flag Log:	NO
Total Depth:	10	Flag Core:	NO
Formation:		Flag Samples:	NO
W Formation:		Latitude:	41.816614
Form Top:		Longitude:	-87.629989
Form Bottom:			
PDF URL:			
Data Summary:	https://isgs-oas.isgs.illinois.edu/reports/rwservlet?watersummary&120313881300		

Map Key	Direction	Distance (mi)	Distance (ft)	Elevation (ft)	DB
185	SE	0.81	4,285.42	594.17	WATER WELLS

API No:	120314621300	Pump GPM:	
ISWSP No:		Rate GPM:	
Status:	ENG	Two Mile F:	
Status Text:		Farm Name:	5
Status Long:	Engineering Test	Location:	10-38N-14E
Well:	5	Section No:	
Owner:	Chicago-Test Borings	Township:	
Driller:	Smith & Knapp	Township Dir:	
Date Drilled:	6/1/1928	Range:	
Elevation:	593	Range Dir:	
Elevation Ref:	GL	Flag Las:	NO
Elevation Ref Long:	Ground level	Flag Log:	NO
Total Depth:	45	Flag Core:	NO
Formation:		Flag Samples:	NO
W Formation:		Latitude:	41.799822
Form Top:		Longitude:	-87.60663199999999
Form Bottom:			
PDF URL:			

Wells and Additional Sources Detail Report

Data Summary: https://isgs-oas.isgs.illinois.edu/reports/rwservlet?watersummary&120314621300

Map Key	Direction	Distance (mi)	Distance (ft)	Elevation (ft)	DB
186	SW	0.82	4,308.73	594.86	WATER WELLS

API No:	120315051000	Pump GPM:	
ISWSP No:		Rate GPM:	
Status:	ENG	Two Mile F:	
Status Text:		Farm Name:	STB-32
Status Long:	Engineering Test	Location:	9-38N-14E
Well:	STB-32	Section No:	
Owner:	Dan Ryan Expressway (D-91-419-01)	Township:	
Driller:	IL Department of Transportation	Township Dir:	
Date Drilled:	8/26/2003	Range:	
Elevation:		Range Dir:	
Elevation Ref:		Flag Las:	NO
Elevation Ref Long:		Flag Log:	NO
Total Depth:	35	Flag Core:	NO
Formation:		Flag Samples:	NO
W Formation:		Latitude:	41.801612999999996
Form Top:		Longitude:	-87.631042
Form Bottom:			
PDF URL:			

Data Summary: https://isgs-oas.isgs.illinois.edu/reports/rwservlet?watersummary&120315051000

Map Key	Direction	Distance (mi)	Distance (ft)	Elevation (ft)	DB
187	SW	0.82	4,320.91	594.86	WATER WELLS

API No:	120315043600	Pump GPM:	
ISWSP No:		Rate GPM:	
Status:	ENG	Two Mile F:	
Status Text:		Farm Name:	SSN-22
Status Long:	Engineering Test	Location:	9-38N-14E
Well:	SSN-22	Section No:	
Owner:	Dan Ryan Expressway (D-91-419-01)	Township:	
Driller:	IL Department of Transportation	Township Dir:	
Date Drilled:	5/27/2003	Range:	
Elevation:		Range Dir:	
Elevation Ref:		Flag Las:	NO
Elevation Ref Long:		Flag Log:	NO
Total Depth:	18	Flag Core:	NO
Formation:		Flag Samples:	NO
W Formation:		Latitude:	41.801553999999996
Form Top:		Longitude:	-87.631042
Form Bottom:			

Wells and Additional Sources Detail Report

PDF URL:
Data Summary: https://isgs-oas.isgs.illinois.edu/reports/rwservlet?watersummary&120315043600

Map Key	Direction	Distance (mi)	Distance (ft)	Elevation (ft)	DB
188	WNW	0.82	4,346.85	594.86	WATER WELLS

API No:	120314141400	Pump GPM:	
ISWSP No:		Rate GPM:	
Status:	ENG	Two Mile F:	
Status Text:		Farm Name:	C-9
Status Long:	Engineering Test	Location:	4-38N-14E
Well:	C-9	Section No:	
Owner:	Princeton Ave. Sewer Project	Township:	
Driller:	Chicago Dept. of Public Works	Township Dir:	
Date Drilled:	8/3/1948	Range:	
Elevation:		Range Dir:	
Elevation Ref:		Flag Las:	NO
Elevation Ref Long:		Flag Log:	NO
Total Depth:	26	Flag Core:	NO
Formation:		Flag Samples:	NO
W Formation:		Latitude:	41.812411
Form Top:		Longitude:	-87.63331
Form Bottom:			
PDF URL:			
Data Summary:	https://isgs-oas.isgs.illinois.edu/reports/rwservlet?watersummary&120314141400		

Map Key	Direction	Distance (mi)	Distance (ft)	Elevation (ft)	DB
189	WSW	0.82	4,347.00	594.86	WATER WELLS

API No:	120313901300	Pump GPM:	
ISWSP No:		Rate GPM:	
Status:	ENG	Two Mile F:	
Status Text:		Farm Name:	SGS-56
Status Long:	Engineering Test	Location:	9-38N-14E
Well:	SGS-56	Section No:	
Owner:	Dan Ryan Expressway (D-91-419-01)	Township:	
Driller:	IL Department of Transportation	Township Dir:	
Date Drilled:	6/4/2003	Range:	
Elevation:		Range Dir:	
Elevation Ref:		Flag Las:	NO
Elevation Ref Long:		Flag Log:	NO
Total Depth:	10	Flag Core:	NO
Formation:		Flag Samples:	NO
W Formation:		Latitude:	41.802465
Form Top:		Longitude:	-87.631914

Form Bottom:
PDF URL:
Data Summary: https://isgs-oas.isgs.illinois.edu/reports/rwservlet?watersummary&120313901300

Map Key	Direction	Distance (mi)	Distance (ft)	Elevation (ft)	DB
190	SW	0.82	4,339.11	594.86	WATER WELLS

API No:	120314909600	Pump GPM:	
ISWSP No:		Rate GPM:	
Status:	ENG	Two Mile F:	
Status Text:		Farm Name:	R-58
Status Long:	Engineering Test	Location:	9-38N-14E
Well:	R-58	Section No:	
Owner:	South Rt. Expressway Retaining Wall	Township:	
Driller:	IL Department of Transportation	Township Dir:	
Date Drilled:	5/1/1960	Range:	
Elevation:		Range Dir:	
Elevation Ref:		Flag Las:	NO
Elevation Ref Long:		Flag Log:	NO
Total Depth:	37	Flag Core:	NO
Formation:		Flag Samples:	NO
W Formation:		Latitude:	41.801229
Form Top:		Longitude:	-87.630814
Form Bottom:			
PDF URL:			
Data Summary:	https://isgs-oas.isgs.illinois.edu/reports/rwservlet?watersummary&120314909600		

Map Key	Direction	Distance (mi)	Distance (ft)	Elevation (ft)	DB
191	ENE	0.83	4,374.39	596.92	WATER WELLS

API No:	120313911700	Pump GPM:	
ISWSP No:		Rate GPM:	
Status:	ENG	Two Mile F:	
Status Text:		Farm Name:	11
Status Long:	Engineering Test	Location:	2-38N-14E
Well:	11	Section No:	
Owner:	Elementary School, 44th & Drexel	Township:	
Driller:	Testing Service Corporation	Township Dir:	
Date Drilled:		Range:	
Elevation:		Range Dir:	
Elevation Ref:		Flag Las:	NO
Elevation Ref Long:		Flag Log:	NO
Total Depth:	25	Flag Core:	NO
Formation:		Flag Samples:	NO
W Formation:		Latitude:	41.815197

Form Top:		Longitude:	-87.603796
Form Bottom:			
PDF URL:			
Data Summary:	https://isgs-oas.isgs.illinois.edu/reports/rwservlet?watersummary&120313911700		

Map Key	Direction	Distance (mi)	Distance (ft)	Elevation (ft)	DB
192	SE	0.82	4,355.35	594.50	WATER WELLS

API No:	120314621000	Pump GPM:	
ISWSP No:		Rate GPM:	
Status:	ENG	Two Mile F:	
Status Text:		Farm Name:	2
Status Long:	Engineering Test	Location:	10-38N-14E
Well:	2	Section No:	
Owner:	Chicago-Test Borings	Township:	
Driller:	Smith & Knapp	Township Dir:	
Date Drilled:	6/1/1928	Range:	
Elevation:	592	Range Dir:	
Elevation Ref:	GL	Flag Las:	NO
Elevation Ref Long:	Ground level	Flag Log:	NO
Total Depth:	45	Flag Core:	NO
Formation:		Flag Samples:	NO
W Formation:		Latitude:	41.799026
Form Top:		Longitude:	-87.607447
Form Bottom:			
PDF URL:			
Data Summary:	https://isgs-oas.isgs.illinois.edu/reports/rwservlet?watersummary&120314621000		

Map Key	Direction	Distance (mi)	Distance (ft)	Elevation (ft)	DB
193	SW	0.83	4,376.51	594.86	WATER WELLS

API No:	120315050900	Pump GPM:	
ISWSP No:		Rate GPM:	
Status:	ENG	Two Mile F:	
Status Text:		Farm Name:	STB-31
Status Long:	Engineering Test	Location:	9-38N-14E
Well:	STB-31	Section No:	
Owner:	Dan Ryan Expressway (D-91-419-01)	Township:	
Driller:	IL Department of Transportation	Township Dir:	
Date Drilled:	8/27/2003	Range:	
Elevation:		Range Dir:	
Elevation Ref:		Flag Las:	NO
Elevation Ref Long:		Flag Log:	NO
Total Depth:	35	Flag Core:	NO
Formation:		Flag Samples:	NO

W Formation:		Latitude:	41.801576999999995
Form Top:		Longitude:	-87.63131
Form Bottom:			
PDF URL:			
Data Summary:	https://isgs-oas.isgs.illinois.edu/reports/rwservlet?watersummary&120315050900		

Map Key	Direction	Distance (mi)	Distance (ft)	Elevation (ft)	DB
195	NW	0.83	4,378.40	594.86	WATER WELLS

API No:	120313839700	Pump GPM:	
ISWSP No:		Rate GPM:	
Status:	ENG	Two Mile F:	
Status Text:		Farm Name:	IDOT-1
Status Long:	Engineering Test	Location:	4-38N-14E
Well:	IDOT-1	Section No:	
Owner:	143rd St. over Dan Ryan Expressway	Township:	
Driller:	IL Department of Transportation	Township Dir:	
Date Drilled:	1/15/2000	Range:	
Elevation:	575	Range Dir:	
Elevation Ref:	GL	Flag Las:	NO
Elevation Ref Long:	Ground level	Flag Log:	NO
Total Depth:	38	Flag Core:	NO
Formation:		Flag Samples:	NO
W Formation:		Latitude:	41.816294
Form Top:		Longitude:	-87.630794
Form Bottom:			
PDF URL:			
Data Summary:	https://isgs-oas.isgs.illinois.edu/reports/rwservlet?watersummary&120313839700		

Map Key	Direction	Distance (mi)	Distance (ft)	Elevation (ft)	DB
196	SE	0.83	4,380.61	594.17	WATER WELLS

API No:	120314621400	Pump GPM:	
ISWSP No:		Rate GPM:	
Status:	ENG	Two Mile F:	
Status Text:		Farm Name:	6
Status Long:	Engineering Test	Location:	10-38N-14E
Well:	6	Section No:	
Owner:	Chicago-Test Borings	Township:	
Driller:	Smith & Knapp	Township Dir:	
Date Drilled:	6/1/1928	Range:	
Elevation:	592	Range Dir:	
Elevation Ref:	GL	Flag Las:	NO
Elevation Ref Long:	Ground level	Flag Log:	NO
Total Depth:	45	Flag Core:	NO

Formation:		Flag Samples:	NO
W Formation:		Latitude:	41.799465
Form Top:		Longitude:	-87.606629
Form Bottom:			
PDF URL:			
Data Summary:	https://isgs-oas.isgs.illinois.edu/reports/rwservlet?watersummary&120314621400		

Map Key	Direction	Distance (mi)	Distance (ft)	Elevation (ft)	DB
197	SW	0.83	4,408.73	594.86	WATER WELLS

API No:	120314909500	Pump GPM:	
ISWSP No:		Rate GPM:	
Status:	ENG	Two Mile F:	
Status Text:		Farm Name:	R-57
Status Long:	Engineering Test	Location:	9-38N-14E
Well:	R-57	Section No:	
Owner:	South Rt. Expressway Retaining Wall	Township:	
Driller:	IL Department of Transportation	Township Dir:	
Date Drilled:	5/1/1960	Range:	
Elevation:		Range Dir:	
Elevation Ref:		Flag Las:	NO
Elevation Ref Long:		Flag Log:	NO
Total Depth:	37	Flag Core:	NO
Formation:		Flag Samples:	NO
W Formation:		Latitude:	41.800892999999995
Form Top:		Longitude:	-87.63079499999999
Form Bottom:			
PDF URL:			
Data Summary:	https://isgs-oas.isgs.illinois.edu/reports/rwservlet?watersummary&120314909500		

Map Key	Direction	Distance (mi)	Distance (ft)	Elevation (ft)	DB
198	ENE	0.84	4,416.52	596.85	WATER WELLS

API No:	120313911100	Pump GPM:	
ISWSP No:		Rate GPM:	
Status:	ENG	Two Mile F:	
Status Text:		Farm Name:	5
Status Long:	Engineering Test	Location:	2-38N-14E
Well:	5	Section No:	
Owner:	Elementary School, 44th & Drexel	Township:	
Driller:	Testing Service Corporation	Township Dir:	
Date Drilled:	11/23/1962	Range:	
Elevation:		Range Dir:	
Elevation Ref:		Flag Las:	NO
Elevation Ref Long:		Flag Log:	NO

Total Depth:	20	Flag Core:	NO
Formation:		Flag Samples:	NO
W Formation:		Latitude:	41.815428
Form Top:		Longitude:	-87.603804
Form Bottom:			
PDF URL:			
Data Summary:	https://isgs-oas.isgs.illinois.edu/reports/rwservlet?watersummary&120313911100		

Map Key	Direction	Distance (mi)	Distance (ft)	Elevation (ft)	DB
199	NW	0.83	4,406.75	594.86	WATER WELLS

API No:	120313879700	Pump GPM:	
ISWSP No:		Rate GPM:	
Status:	ENG	Two Mile F:	
Status Text:		Farm Name:	RSB-28
Status Long:	Engineering Test	Location:	4-38N-14E
Well:	RSB-28	Section No:	
Owner:	FAI Rt. 90/94(Dan Ryan Expressway)	Township:	
Driller:	Everest Engineering Co.	Township Dir:	
Date Drilled:	3/10/2003	Range:	
Elevation:		Range Dir:	
Elevation Ref:		Flag Las:	NO
Elevation Ref Long:		Flag Log:	NO
Total Depth:	10	Flag Core:	NO
Formation:		Flag Samples:	NO
W Formation:		Latitude:	41.816612
Form Top:		Longitude:	-87.630592
Form Bottom:			
PDF URL:			
Data Summary:	https://isgs-oas.isgs.illinois.edu/reports/rwservlet?watersummary&120313879700		

Map Key	Direction	Distance (mi)	Distance (ft)	Elevation (ft)	DB
200	ENE	0.84	4,427.65	596.81	WATER WELLS

API No:	120313911600	Pump GPM:	
ISWSP No:		Rate GPM:	
Status:	ENG	Two Mile F:	
Status Text:		Farm Name:	10
Status Long:	Engineering Test	Location:	2-38N-14E
Well:	10	Section No:	
Owner:	Elementary School, 44th & Drexel	Township:	
Driller:	Testing Service Corporation	Township Dir:	
Date Drilled:	11/21/1962	Range:	
Elevation:		Range Dir:	
Elevation Ref:		Flag Las:	NO

Elevation Ref Long:		Flag Log:	NO
Total Depth:	20	Flag Core:	NO
Formation:		Flag Samples:	NO
W Formation:		Latitude:	41.815199
Form Top:		Longitude:	-87.60356999999999
Form Bottom:			
PDF URL:			
Data Summary:	https://isgs-oas.isgs.illinois.edu/reports/rwservlet?watersummary&120313911600		

Map Key	Direction	Distance (mi)	Distance (ft)	Elevation (ft)	DB
201	SW	0.84	4,420.96	594.86	WATER WELLS

API No:	120313892200	Pump GPM:	
ISWSP No:		Rate GPM:	
Status:	ENG	Two Mile F:	
Status Text:		Farm Name:	SGN-54
Status Long:	Engineering Test	Location:	9-38N-14E
Well:	SGN-54	Section No:	
Owner:	Dan Ryan Expressway (D-91-419-01)	Township:	
Driller:	IL Department of Transportation	Township Dir:	
Date Drilled:	6/3/2003	Range:	
Elevation:		Range Dir:	
Elevation Ref:		Flag Las:	NO
Elevation Ref Long:		Flag Log:	NO
Total Depth:	10	Flag Core:	NO
Formation:		Flag Samples:	NO
W Formation:		Latitude:	41.800905
Form Top:		Longitude:	-87.630864
Form Bottom:			
PDF URL:			
Data Summary:	https://isgs-oas.isgs.illinois.edu/reports/rwservlet?watersummary&120313892200		

Map Key	Direction	Distance (mi)	Distance (ft)	Elevation (ft)	DB
202	NW	0.84	4,437.24	594.86	WATER WELLS

API No:	120313881400	Pump GPM:	
ISWSP No:		Rate GPM:	
Status:	ENG	Two Mile F:	
Status Text:		Farm Name:	RNB-11
Status Long:	Engineering Test	Location:	4-38N-14E
Well:	RNB-11	Section No:	
Owner:	FAI Rt. 90/94(Dan Ryan Expressway)	Township:	
Driller:	Everest Engineering Co.	Township Dir:	
Date Drilled:	3/6/2003	Range:	
Elevation:		Range Dir:	

Elevation Ref:		Flag Las:	NO
Elevation Ref Long:		Flag Log:	NO
Total Depth:	10	Flag Core:	NO
Formation:		Flag Samples:	NO
W Formation:		Latitude:	41.817412
Form Top:		Longitude:	-87.6298
Form Bottom:			
PDF URL:			
Data Summary:	https://isgs-oas.isgs.illinois.edu/reports/rwservlet?watersummary&120313881400		

Map Key	Direction	Distance (mi)	Distance (ft)	Elevation (ft)	DB
203	ENE	0.84	4,456.75	596.81	WATER WELLS

API No:	120313911200	Pump GPM:	
ISWSP No:		Rate GPM:	
Status:	ENG	Two Mile F:	
Status Text:		Farm Name:	6
Status Long:	Engineering Test	Location:	2-38N-14E
Well:	6	Section No:	
Owner:	Elementary School, 44th & Drexel	Township:	
Driller:	Testing Service Corporation	Township Dir:	
Date Drilled:	11/23/1962	Range:	
Elevation:		Range Dir:	
Elevation Ref:		Flag Las:	NO
Elevation Ref Long:		Flag Log:	NO
Total Depth:	20	Flag Core:	NO
Formation:		Flag Samples:	NO
W Formation:		Latitude:	41.815418
Form Top:		Longitude:	-87.603622
Form Bottom:			
PDF URL:			
Data Summary:	https://isgs-oas.isgs.illinois.edu/reports/rwservlet?watersummary&120313911200		

Map Key	Direction	Distance (mi)	Distance (ft)	Elevation (ft)	DB
204	SW	0.84	4,456.24	594.86	WATER WELLS

API No:	120313901100	Pump GPM:	
ISWSP No:		Rate GPM:	
Status:	ENG	Two Mile F:	
Status Text:		Farm Name:	SGS-54
Status Long:	Engineering Test	Location:	9-38N-14E
Well:	SGS-54	Section No:	
Owner:	Dan Ryan Expressway (D-91-419-01)	Township:	
Driller:	IL Department of Transportation	Township Dir:	
Date Drilled:	5/15/2003	Range:	

Elevation:		Range Dir:	
Elevation Ref:		Flag Las:	NO
Elevation Ref Long:		Flag Log:	NO
Total Depth:	10	Flag Core:	NO
Formation:		Flag Samples:	NO
W Formation:		Latitude:	41.801297
Form Top:		Longitude:	-87.631408
Form Bottom:			
PDF URL:			
Data Summary:	https://isgs-oas.isgs.illinois.edu/reports/rwservlet?watersummary&120313901100		

Map Key	Direction	Distance (mi)	Distance (ft)	Elevation (ft)	DB
205	ENE	0.85	4,462.06	597.42	WATER WELLS

API No:	120313911000	Pump GPM:	
ISWSP No:		Rate GPM:	
Status:	ENG	Two Mile F:	
Status Text:		Farm Name:	4
Status Long:	Engineering Test	Location:	2-38N-14E
Well:	4	Section No:	
Owner:	Elementary School, 44th & Drexel	Township:	
Driller:	Testing Service Corporation	Township Dir:	
Date Drilled:	11/23/1962	Range:	
Elevation:		Range Dir:	
Elevation Ref:		Flag Las:	NO
Elevation Ref Long:		Flag Log:	NO
Total Depth:	20	Flag Core:	NO
Formation:		Flag Samples:	NO
W Formation:		Latitude:	41.815661
Form Top:		Longitude:	-87.603804
Form Bottom:			
PDF URL:			
Data Summary:	https://isgs-oas.isgs.illinois.edu/reports/rwservlet?watersummary&120313911000		

Map Key	Direction	Distance (mi)	Distance (ft)	Elevation (ft)	DB
206	ENE	0.85	4,475.33	596.56	WATER WELLS

API No:	120313911500	Pump GPM:	
ISWSP No:		Rate GPM:	
Status:	ENG	Two Mile F:	
Status Text:		Farm Name:	9
Status Long:	Engineering Test	Location:	2-38N-14E
Well:	9	Section No:	
Owner:	Elementary School, 44th & Drexel	Township:	
Driller:	Testing Service Corporation	Township Dir:	
Date Drilled:	11/21/1962	Range:	

Elevation:		Range Dir:	
Elevation Ref:		Flag Las:	NO
Elevation Ref Long:		Flag Log:	NO
Total Depth:	20	Flag Core:	NO
Formation:		Flag Samples:	NO
W Formation:		Latitude:	41.815199
Form Top:		Longitude:	-87.60336699999999
Form Bottom:			
PDF URL:			
Data Summary:	https://isgs-oas.isgs.illinois.edu/reports/rwservlet?watersummary&120313911500		

Map Key	Direction	Distance (mi)	Distance (ft)	Elevation (ft)	DB
207	WSW	0.85	4,499.22	595.15	WATER WELLS

API No:	120314141900	Pump GPM:	
ISWSP No:		Rate GPM:	
Status:	ENG	Two Mile F:	
Status Text:		Farm Name:	C-14
Status Long:	Engineering Test	Location:	9-38N-14E
Well:	C-14	Section No:	
Owner:	Princeton Ave. Sewer Project	Township:	
Driller:	Chicago Dept. of Public Works	Township Dir:	
Date Drilled:	8/4/1948	Range:	
Elevation:		Range Dir:	
Elevation Ref:		Flag Las:	NO
Elevation Ref Long:		Flag Log:	NO
Total Depth:	21	Flag Core:	NO
Formation:		Flag Samples:	NO
W Formation:		Latitude:	41.803702
Form Top:		Longitude:	-87.63332199999999
Form Bottom:			
PDF URL:			
Data Summary:	https://isgs-oas.isgs.illinois.edu/reports/rwservlet?watersummary&120314141900		

Map Key	Direction	Distance (mi)	Distance (ft)	Elevation (ft)	DB
208	WSW	0.85	4,490.96	594.86	WATER WELLS

API No:	120313901200	Pump GPM:	
ISWSP No:		Rate GPM:	
Status:	ENG	Two Mile F:	
Status Text:		Farm Name:	SGS-55
Status Long:	Engineering Test	Location:	9-38N-14E
Well:	SGS-55	Section No:	
Owner:	Dan Ryan Expressway (D-91-419-01)	Township:	
Driller:	IL Department of Transportation	Township Dir:	

Wells and Additional Sources Detail Report

Date Drilled:	6/4/2003	Range:	
Elevation:		Range Dir:	
Elevation Ref:		Flag Las:	NO
Elevation Ref Long:		Flag Log:	NO
Total Depth:	10	Flag Core:	NO
Formation:		Flag Samples:	NO
W Formation:		Latitude:	41.801597
Form Top:		Longitude:	-87.63183099999999
Form Bottom:			
PDF URL:			
Data Summary:	https://isgs-oas.isgs.illinois.edu/reports/rwservlet?watersummary&120313901200		

Map Key	Direction	Distance (mi)	Distance (ft)	Elevation (ft)	DB
209	SW	0.85	4,487.43	594.86	WATER WELLS

API No:	120315048100	Pump GPM:	
ISWSP No:		Rate GPM:	
Status:	ENG	Two Mile F:	
Status Text:		Farm Name:	SSJ-51
Status Long:	Engineering Test	Location:	9-38N-14E
Well:	SSJ-51	Section No:	
Owner:	Dan Ryan Expressway (D-91-419-01)	Township:	
Driller:	IL Department of Transportation	Township Dir:	
Date Drilled:	5/27/2003	Range:	
Elevation:		Range Dir:	
Elevation Ref:		Flag Las:	NO
Elevation Ref Long:		Flag Log:	NO
Total Depth:	18	Flag Core:	NO
Formation:		Flag Samples:	NO
W Formation:		Latitude:	41.800745
Form Top:		Longitude:	-87.631007
Form Bottom:			
PDF URL:			
Data Summary:	https://isgs-oas.isgs.illinois.edu/reports/rwservlet?watersummary&120315048100		

Map Key	Direction	Distance (mi)	Distance (ft)	Elevation (ft)	DB
210	ENE	0.85	4,495.67	596.56	WATER WELLS

API No:	120313911400	Pump GPM:	
ISWSP No:		Rate GPM:	
Status:	ENG	Two Mile F:	
Status Text:		Farm Name:	8
Status Long:	Engineering Test	Location:	2-38N-14E
Well:	8	Section No:	
Owner:	Elementary School, 44th & Drexel	Township:	

Driller:	Testing Service Corporation	Township Dir:	
Date Drilled:	11/23/1962	Range:	
Elevation:		Range Dir:	
Elevation Ref:		Flag Las:	NO
Elevation Ref Long:		Flag Log:	NO
Total Depth:	20	Flag Core:	NO
Formation:		Flag Samples:	NO
W Formation:		Latitude:	41.815309
Form Top:		Longitude:	-87.60336699999999
Form Bottom:			
PDF URL:			
Data Summary:	https://isgs-oas.isgs.illinois.edu/reports/rwservlet?watersummary&120313911400		

Map Key	Direction	Distance (mi)	Distance (ft)	Elevation (ft)	DB
211	NE	0.85	4,493.63	597.46	WATER WELLS

API No:	120313910700	Pump GPM:	
ISWSP No:		Rate GPM:	
Status:	ENG	Two Mile F:	
Status Text:		Farm Name:	1
Status Long:	Engineering Test	Location:	2-38N-14E
Well:	1	Section No:	
Owner:	Elementary School, 44th & Drexel	Township:	
Driller:	Testing Service Corporation	Township Dir:	
Date Drilled:	11/23/1962	Range:	
Elevation:		Range Dir:	
Elevation Ref:		Flag Las:	NO
Elevation Ref Long:		Flag Log:	NO
Total Depth:	20	Flag Core:	NO
Formation:		Flag Samples:	NO
W Formation:		Latitude:	41.815863
Form Top:		Longitude:	-87.603843
Form Bottom:			
PDF URL:			
Data Summary:	https://isgs-oas.isgs.illinois.edu/reports/rwservlet?watersummary&120313910700		

Map Key	Direction	Distance (mi)	Distance (ft)	Elevation (ft)	DB
212	SE	0.85	4,501.31	594.17	WATER WELLS

API No:	120314620900	Pump GPM:	
ISWSP No:		Rate GPM:	
Status:	ENG	Two Mile F:	
Status Text:		Farm Name:	1
Status Long:	Engineering Test	Location:	10-38N-14E
Well:	1	Section No:	
Owner:	Chicago-Test Borings	Township:	

Driller:	Smith & Knapp	Township Dir:	
Date Drilled:	6/1/1928	Range:	
Elevation:	592	Range Dir:	
Elevation Ref:	GL	Flag Las:	NO
Elevation Ref Long:	Ground level	Flag Log:	NO
Total Depth:	45	Flag Core:	NO
Formation:		Flag Samples:	NO
W Formation:		Latitude:	41.799020999999996
Form Top:		Longitude:	-87.60662599999999
Form Bottom:			
PDF URL:			
Data Summary:	https://isgs-oas.isgs.illinois.edu/reports/rwservlet?watersummary&120314620900		

Map Key	Direction	Distance (mi)	Distance (ft)	Elevation (ft)	DB
213	SW	0.86	4,519.70	594.86	WATER WELLS

API No:	120315048000	Pump GPM:	
ISWSP No:		Rate GPM:	
Status:	ENG	Two Mile F:	
Status Text:		Farm Name:	SSJ-50
Status Long:	Engineering Test	Location:	9-38N-14E
Well:	SSJ-50	Section No:	
Owner:	Dan Ryan Expressway (D-91-419-01)	Township:	
Driller:	IL Department of Transportation	Township Dir:	
Date Drilled:	5/21/2003	Range:	
Elevation:		Range Dir:	
Elevation Ref:		Flag Las:	NO
Elevation Ref Long:		Flag Log:	NO
Total Depth:	50	Flag Core:	NO
Formation:		Flag Samples:	NO
W Formation:		Latitude:	41.800849
Form Top:		Longitude:	-87.63126199999999
Form Bottom:			
PDF URL:			
Data Summary:	https://isgs-oas.isgs.illinois.edu/reports/rwservlet?watersummary&120315048000		

Map Key	Direction	Distance (mi)	Distance (ft)	Elevation (ft)	DB
214	ENE	0.86	4,525.56	596.89	WATER WELLS

API No:	120313911300	Pump GPM:	
ISWSP No:		Rate GPM:	
Status:	ENG	Two Mile F:	
Status Text:		Farm Name:	7
Status Long:	Engineering Test	Location:	2-38N-14E
Well:	7	Section No:	

Wells and Additional Sources Detail Report

Owner:	Elementary School, 44th & Drexel	Township:	
Driller:	Testing Service Corporation	Township Dir:	
Date Drilled:	11/23/1962	Range:	
Elevation:		Range Dir:	
Elevation Ref:		Flag Las:	NO
Elevation Ref Long:		Flag Log:	NO
Total Depth:	20	Flag Core:	NO
Formation:		Flag Samples:	NO
W Formation:		Latitude:	41.815478
Form Top:		Longitude:	-87.603375
Form Bottom:			
PDF URL:			
Data Summary:	https://isgs-oas.isgs.illinois.edu/reports/rwservlet?watersummary&120313911300		

Map Key	Direction	Distance (mi)	Distance (ft)	Elevation (ft)	DB
215	SW	0.86	4,517.99	594.86	WATER WELLS

API No:	120314909400	Pump GPM:	
ISWSP No:		Rate GPM:	
Status:	ENG	Two Mile F:	
Status Text:		Farm Name:	R-56
Status Long:	Engineering Test	Location:	9-38N-14E
Well:	R-56	Section No:	
Owner:	South Rt. Expressway Retaining Wall	Township:	
Driller:	IL Department of Transportation	Township Dir:	
Date Drilled:	4/1/1960	Range:	
Elevation:		Range Dir:	
Elevation Ref:		Flag Las:	NO
Elevation Ref Long:		Flag Log:	NO
Total Depth:	49	Flag Core:	NO
Formation:		Flag Samples:	NO
W Formation:		Latitude:	41.800405
Form Top:		Longitude:	-87.630787
Form Bottom:			
PDF URL:			
Data Summary:	https://isgs-oas.isgs.illinois.edu/reports/rwservlet?watersummary&120314909400		

Map Key	Direction	Distance (mi)	Distance (ft)	Elevation (ft)	DB
216	ENE	0.86	4,530.56	597.13	WATER WELLS

API No:	120313910900	Pump GPM:	
ISWSP No:		Rate GPM:	
Status:	ENG	Two Mile F:	
Status Text:		Farm Name:	3
Status Long:	Engineering Test	Location:	2-38N-14E

Wells and Additional Sources Detail Report

Well:	3	Section No:	
Owner:	Elementary School, 44th & Drexel	Township:	
Driller:	Testing Service Corporation	Township Dir:	
Date Drilled:	11/23/1962	Range:	
Elevation:		Range Dir:	
Elevation Ref:		Flag Las:	NO
Elevation Ref Long:		Flag Log:	NO
Total Depth:	20	Flag Core:	NO
Formation:		Flag Samples:	NO
W Formation:		Latitude:	41.815768999999996
Form Top:		Longitude:	-87.60359799999999
Form Bottom:			
PDF URL:			
Data Summary:	https://isgs-oas.isgs.illinois.edu/reports/rwservlet?watersummary&120313910900		

Map Key	Direction	Distance (mi)	Distance (ft)	Elevation (ft)	DB
217	NE	0.87	4,567.86	597.39	WATER WELLS

API No:	120313910800	Pump GPM:	
ISWSP No:		Rate GPM:	
Status:	ENG	Two Mile F:	
Status Text:		Farm Name:	2
Status Long:	Engineering Test	Location:	2-38N-14E
Well:	2	Section No:	
Owner:	Elementary School, 44th & Drexel	Township:	
Driller:	Testing Service Corporation	Township Dir:	
Date Drilled:	11/23/1962	Range:	
Elevation:		Range Dir:	
Elevation Ref:		Flag Las:	NO
Elevation Ref Long:		Flag Log:	NO
Total Depth:	20	Flag Core:	NO
Formation:		Flag Samples:	NO
W Formation:		Latitude:	41.81596
Form Top:		Longitude:	-87.603602
Form Bottom:			
PDF URL:			
Data Summary:	https://isgs-oas.isgs.illinois.edu/reports/rwservlet?watersummary&120313910800		

Map Key	Direction	Distance (mi)	Distance (ft)	Elevation (ft)	DB
218	WNW	0.87	4,587.83	594.86	WATER WELLS

API No:	120314141300	Pump GPM:	
ISWSP No:		Rate GPM:	
Status:	ENG	Two Mile F:	
Status Text:		Farm Name:	C-8
Status Long:	Engineering Test	Location:	4-38N-14E

Wells and Additional Sources Detail Report

Well:	C-8	Section No:	
Owner:	Princeton Ave. Sewer Project	Township:	
Driller:	Chicago Dept. of Public Works	Township Dir:	
Date Drilled:	8/3/1948	Range:	
Elevation:		Range Dir:	
Elevation Ref:		Flag Las:	NO
Elevation Ref Long:		Flag Log:	NO
Total Depth:	27	Flag Core:	NO
Formation:		Flag Samples:	NO
W Formation:		Latitude:	41.814101
Form Top:		Longitude:	-87.633417
Form Bottom:			
PDF URL:			
Data Summary:	https://isgs-oas.isgs.illinois.edu/reports/rwservlet?watersummary&120314141300		

Map Key	Direction	Distance (mi)	Distance (ft)	Elevation (ft)	DB
219	NW	0.87	4,601.49	594.86	WATER WELLS

API No:	120313879600	Pump GPM:	
ISWSP No:		Rate GPM:	
Status:	ENG	Two Mile F:	
Status Text:		Farm Name:	RSB-27
Status Long:	Engineering Test	Location:	4-38N-14E
Well:	RSB-27	Section No:	
Owner:	FAI Rt. 90/94(Dan Ryan Expressway)	Township:	
Driller:	Everest Engineering Co.	Township Dir:	
Date Drilled:	3/5/2003	Range:	
Elevation:		Range Dir:	
Elevation Ref:		Flag Las:	NO
Elevation Ref Long:		Flag Log:	NO
Total Depth:	10	Flag Core:	NO
Formation:		Flag Samples:	NO
W Formation:		Latitude:	41.817233
Form Top:		Longitude:	-87.63083
Form Bottom:			
PDF URL:			
Data Summary:	https://isgs-oas.isgs.illinois.edu/reports/rwservlet?watersummary&120313879600		

Map Key	Direction	Distance (mi)	Distance (ft)	Elevation (ft)	DB
220	SW	0.87	4,607.01	594.86	WATER WELLS

API No:	120313892100	Pump GPM:	
ISWSP No:		Rate GPM:	
Status:	ENG	Two Mile F:	
Status Text:		Farm Name:	SGN-53

Status Long:	Engineering Test	Location:	9-38N-14E
Well:	SGN-53	Section No:	
Owner:	Dan Ryan Expressway (D-91-419-01)	Township:	
Driller:	IL Department of Transportation	Township Dir:	
Date Drilled:	6/3/2003	Range:	
Elevation:		Range Dir:	
Elevation Ref:		Flag Las:	NO
Elevation Ref Long:		Flag Log:	NO
Total Depth:	10	Flag Core:	NO
Formation:		Flag Samples:	NO
W Formation:		Latitude:	41.800053999999996
Form Top:		Longitude:	-87.630819
Form Bottom:			
PDF URL:			
Data Summary:	https://isgs-oas.isgs.illinois.edu/reports/rwservlet?watersummary&120313892100		

Map Key	Direction	Distance (mi)	Distance (ft)	Elevation (ft)	DB
221	ESE	0.88	4,639.53	593.69	WATER WELLS

API No:	120315227700	Pump GPM:	
ISWSP No:		Rate GPM:	
Status:	ENG	Two Mile F:	
Status Text:		Farm Name:	TP-297
Status Long:	Engineering Test	Location:	11-38N-14E
Well:	TP-297	Section No:	
Owner:	Sanitary District of Chicago	Township:	
Driller:	Raymond Concrete Tile Co.	Township Dir:	
Date Drilled:		Range:	
Elevation:	594	Range Dir:	
Elevation Ref:	GL	Flag Las:	NO
Elevation Ref Long:	Ground level	Flag Log:	NO
Total Depth:	37	Flag Core:	NO
Formation:		Flag Samples:	NO
W Formation:		Latitude:	41.804176999999996
Form Top:		Longitude:	-87.601427
Form Bottom:			
PDF URL:			
Data Summary:	https://isgs-oas.isgs.illinois.edu/reports/rwservlet?watersummary&120315227700		

Map Key	Direction	Distance (mi)	Distance (ft)	Elevation (ft)	DB
222	SW	0.88	4,645.44	594.86	WATER WELLS

API No:	120313901000	Pump GPM:	
ISWSP No:		Rate GPM:	
Status:	ENG	Two Mile F:	

Status Text:		Farm Name:	SGS-53
Status Long:	Engineering Test	Location:	9-38N-14E
Well:	SGS-53	Section No:	
Owner:	Dan Ryan Expressway (D-91-419-01)	Township:	
Driller:	IL Department of Transportation	Township Dir:	
Date Drilled:	6/4/2003	Range:	
Elevation:		Range Dir:	
Elevation Ref:		Flag Las:	NO
Elevation Ref Long:		Flag Log:	NO
Total Depth:	10	Flag Core:	NO
Formation:		Flag Samples:	NO
W Formation:		Latitude:	41.800835
Form Top:		Longitude:	-87.631821
Form Bottom:			
PDF URL:			
Data Summary:	https://isgs-oas.isgs.illinois.edu/reports/rwservlet?watersummary&120313901000		

Map Key	Direction	Distance (mi)	Distance (ft)	Elevation (ft)	DB
223	S	0.88	4,633.94	598.00	WATER WELLS

API No:	120313681100	Pump GPM:	
ISWSP No:		Rate GPM:	
Status:	ENG	Two Mile F:	
Status Text:		Farm Name:	4-C1
Status Long:	Engineering Test	Location:	10-38N-14E
Well:	4-C1	Section No:	
Owner:	Group 4, Auxiliary Outlet Sewers	Township:	
Driller:	Raymond Concrete Pile Co.	Township Dir:	
Date Drilled:	8/19/1954	Range:	
Elevation:		Range Dir:	
Elevation Ref:		Flag Las:	NO
Elevation Ref Long:		Flag Log:	NO
Total Depth:	30	Flag Core:	NO
Formation:		Flag Samples:	NO
W Formation:		Latitude:	41.795744
Form Top:		Longitude:	-87.614798
Form Bottom:			
PDF URL:			
Data Summary:	https://isgs-oas.isgs.illinois.edu/reports/rwservlet?watersummary&120313681100		

Map Key	Direction	Distance (mi)	Distance (ft)	Elevation (ft)	DB
224	NW	0.88	4,640.34	594.86	WATER WELLS

API No:	120313881500	Pump GPM:	
ISWSP No:		Rate GPM:	

Status:	ENG	Two Mile F:	
Status Text:		Farm Name:	RNB-12
Status Long:	Engineering Test	Location:	4-38N-14E
Well:	RNB-12	Section No:	
Owner:	FAI Rt. 90/94(Dan Ryan Expressway)	Township:	
Driller:	Everest Engineering Co.	Township Dir:	
Date Drilled:	3/6/2003	Range:	
Elevation:		Range Dir:	
Elevation Ref:		Flag Las:	NO
Elevation Ref Long:		Flag Log:	NO
Total Depth:	10	Flag Core:	NO
Formation:		Flag Samples:	NO
W Formation:		Latitude:	41.81819
Form Top:		Longitude:	-87.629815
Form Bottom:			
PDF URL:			
Data Summary:	https://isgs-oas.isgs.illinois.edu/reports/rwservlet?watersummary&120313881500		

Map Key	Direction	Distance (mi)	Distance (ft)	Elevation (ft)	DB
225	SW	0.89	4,695.40	594.86	WATER WELLS

API No:	120315052200	Pump GPM:	
ISWSP No:		Rate GPM:	
Status:	ENG	Two Mile F:	
Status Text:		Farm Name:	RWK-2
Status Long:	Engineering Test	Location:	9-38N-14E
Well:	RWK-2	Section No:	
Owner:	Dan Ryan Expressway (D-91-419-01)	Township:	
Driller:	IL Department of Transportation	Township Dir:	
Date Drilled:	3/31/2003	Range:	
Elevation:		Range Dir:	
Elevation Ref:		Flag Las:	NO
Elevation Ref Long:		Flag Log:	NO
Total Depth:	55	Flag Core:	NO
Formation:		Flag Samples:	NO
W Formation:		Latitude:	41.80061
Form Top:		Longitude:	-87.631828
Form Bottom:			
PDF URL:			
Data Summary:	https://isgs-oas.isgs.illinois.edu/reports/rwservlet?watersummary&120315052200		

Map Key	Direction	Distance (mi)	Distance (ft)	Elevation (ft)	DB
226	SW	0.90	4,730.90	594.86	WATER WELLS

API No:	120315043500	Pump GPM:	

Wells and Additional Sources Detail Report

ISWSP No:		Rate GPM:	
Status:	ENG	Two Mile F:	
Status Text:		Farm Name:	SSN-21
Status Long:	Engineering Test	Location:	9-38N-14E
Well:	SSN-21	Section No:	
Owner:	Dan Ryan Expressway (D-91-419-01)	Township:	
Driller:	IL Department of Transportation	Township Dir:	
Date Drilled:	5/27/2003	Range:	
Elevation:		Range Dir:	
Elevation Ref:		Flag Las:	NO
Elevation Ref Long:		Flag Log:	NO
Total Depth:	18	Flag Core:	NO
Formation:		Flag Samples:	NO
W Formation:		Latitude:	41.799679999999995
Form Top:		Longitude:	-87.630986
Form Bottom:			
PDF URL:			
Data Summary:	https://isgs-oas.isgs.illinois.edu/reports/rwservlet?watersummary&120315043500		

Map Key	Direction	Distance (mi)	Distance (ft)	Elevation (ft)	DB
227	W	0.91	4,784.53	594.86	WATER WELLS

API No:	120313034200	Pump GPM:	0
ISWSP No:		Rate GPM:	
Status:	ENG	Two Mile F:	
Status Text:		Farm Name:	C-82
Status Long:	Engineering Test	Location:	4-38N-14E
Well:	C-82	Section No:	
Owner:	MSD Chicago-Calumet Sys	Township:	
Driller:	KeiferAssociates	Township Dir:	
Date Drilled:	2/28/1975	Range:	
Elevation:	595	Range Dir:	
Elevation Ref:	GL	Flag Las:	NO
Elevation Ref Long:	Ground level	Flag Log:	YES
Total Depth:	367	Flag Core:	YES
Formation:		Flag Samples:	NO
W Formation:		Latitude:	41.810109999999995
Form Top:	0	Longitude:	-87.635519
Form Bottom:	0		
PDF URL:			
Data Summary:	https://isgs-oas.isgs.illinois.edu/reports/rwservlet?watersummary&120313034200		

Map Key	Direction	Distance (mi)	Distance (ft)	Elevation (ft)	DB
228	SW	0.90	4,756.43	594.86	WATER WELLS

Wells and Additional Sources Detail Report

API No:	120313892000	Pump GPM:	
ISWSP No:		Rate GPM:	
Status:	ENG	Two Mile F:	
Status Text:		Farm Name:	SGN-52
Status Long:	Engineering Test	Location:	9-38N-14E
Well:	SGN-52	Section No:	
Owner:	Dan Ryan Expressway (D-91-419-01)	Township:	
Driller:	IL Department of Transportation	Township Dir:	
Date Drilled:	5/21/2003	Range:	
Elevation:		Range Dir:	
Elevation Ref:		Flag Las:	NO
Elevation Ref Long:		Flag Log:	NO
Total Depth:	10	Flag Core:	NO
Formation:		Flag Samples:	NO
W Formation:		Latitude:	41.799786
Form Top:		Longitude:	-87.63123399999999
Form Bottom:			
PDF URL:			
Data Summary:	https://isgs-oas.isgs.illinois.edu/reports/rwservlet?watersummary&120313892000		

Map Key	Direction	Distance (mi)	Distance (ft)	Elevation (ft)	DB
229	SW	0.90	4,773.09	594.86	WATER WELLS

API No:	120314910900	Pump GPM:	
ISWSP No:		Rate GPM:	
Status:	ENG	Two Mile F:	
Status Text:		Farm Name:	R-55
Status Long:	Engineering Test	Location:	9-38N-14E
Well:	R-55	Section No:	
Owner:	South Rt. Expressway Retaining Wall	Township:	
Driller:	IL Department of Transportation	Township Dir:	
Date Drilled:	4/1/1960	Range:	
Elevation:		Range Dir:	
Elevation Ref:		Flag Las:	NO
Elevation Ref Long:		Flag Log:	NO
Total Depth:	46	Flag Core:	NO
Formation:		Flag Samples:	NO
W Formation:		Latitude:	41.799323
Form Top:		Longitude:	-87.63076
Form Bottom:			
PDF URL:			
Data Summary:	https://isgs-oas.isgs.illinois.edu/reports/rwservlet?watersummary&120314910900		

Map Key	Direction	Distance (mi)	Distance (ft)	Elevation (ft)	DB
229	SW	0.90	4,773.09	594.86	WATER WELLS

Wells and Additional Sources Detail Report

API No:	120314910800	Pump GPM:	
ISWSP No:		Rate GPM:	
Status:	ENG	Two Mile F:	
Status Text:		Farm Name:	R-54
Status Long:	Engineering Test	Location:	9-38N-14E
Well:	R-54	Section No:	
Owner:	South Rt. Expressway Retaining Wall	Township:	
Driller:	IL Department of Transportation	Township Dir:	
Date Drilled:	4/1/1960	Range:	
Elevation:		Range Dir:	
Elevation Ref:		Flag Las:	NO
Elevation Ref Long:		Flag Log:	NO
Total Depth:	44	Flag Core:	NO
Formation:		Flag Samples:	NO
W Formation:		Latitude:	41.799323
Form Top:		Longitude:	-87.63076
Form Bottom:			
PDF URL:			
Data Summary:	https://isgs-oas.isgs.illinois.edu/reports/rwservlet?watersummary&120314910800		

Map Key	Direction	Distance (mi)	Distance (ft)	Elevation (ft)	DB
230	SW	0.91	4,782.13	594.86	WATER WELLS

API No:	120313891900	Pump GPM:	
ISWSP No:		Rate GPM:	
Status:	ENG	Two Mile F:	
Status Text:		Farm Name:	SGN-51
Status Long:	Engineering Test	Location:	9-38N-14E
Well:	SGN-51	Section No:	
Owner:	Dan Ryan Expressway (D-91-419-01)	Township:	
Driller:	IL Department of Transportation	Township Dir:	
Date Drilled:	6/3/2003	Range:	
Elevation:		Range Dir:	
Elevation Ref:		Flag Las:	NO
Elevation Ref Long:		Flag Log:	NO
Total Depth:	10	Flag Core:	NO
Formation:		Flag Samples:	NO
W Formation:		Latitude:	41.799386999999996
Form Top:		Longitude:	-87.63088499999999
Form Bottom:			
PDF URL:			
Data Summary:	https://isgs-oas.isgs.illinois.edu/reports/rwservlet?watersummary&120313891900		

Map Key	Direction	Distance (mi)	Distance (ft)	Elevation (ft)	DB

Map Key	Direction	Distance (mi)	Distance (ft)	Elevation (ft)	DB
231	SW	0.91	4,806.29	594.86	WATER WELLS

API No:	120313900900	Pump GPM:	
ISWSP No:		Rate GPM:	
Status:	ENG	Two Mile F:	
Status Text:		Farm Name:	SGS-52
Status Long:	Engineering Test	Location:	9-38N-14E
Well:	SGS-52	Section No:	
Owner:	Dan Ryan Expressway (D-91-419-01)	Township:	
Driller:	IL Department of Transportation	Township Dir:	
Date Drilled:	6/4/2003	Range:	
Elevation:		Range Dir:	
Elevation Ref:		Flag Las:	NO
Elevation Ref Long:		Flag Log:	NO
Total Depth:	10	Flag Core:	NO
Formation:		Flag Samples:	NO
W Formation:		Latitude:	41.80009
Form Top:		Longitude:	-87.631807
Form Bottom:			
PDF URL:			
Data Summary:	https://isgs-oas.isgs.illinois.edu/reports/rwservlet?watersummary&120313900900		

Map Key	Direction	Distance (mi)	Distance (ft)	Elevation (ft)	DB
232	NW	0.91	4,808.52	594.86	WATER WELLS

API No:	120313879500	Pump GPM:	
ISWSP No:		Rate GPM:	
Status:	ENG	Two Mile F:	
Status Text:		Farm Name:	RSB-26
Status Long:	Engineering Test	Location:	4-38N-14E
Well:	RSB-26	Section No:	
Owner:	FAI Rt. 90/94(Dan Ryan Expressway)	Township:	
Driller:	Everest Engineering Co.	Township Dir:	
Date Drilled:	2/25/2003	Range:	
Elevation:		Range Dir:	
Elevation Ref:		Flag Las:	NO
Elevation Ref Long:		Flag Log:	NO
Total Depth:	10	Flag Core:	NO
Formation:		Flag Samples:	NO
W Formation:		Latitude:	41.81805
Form Top:		Longitude:	-87.63086899999999
Form Bottom:			
PDF URL:			
Data Summary:	https://isgs-oas.isgs.illinois.edu/reports/rwservlet?watersummary&120313879500		

Map Key	Direction	Distance (mi)	Distance (ft)	Elevation (ft)	DB

Map Key	Direction	Distance (mi)	Distance (ft)	Elevation (ft)	DB
233	SW	0.92	4,862.41	594.86	WATER WELLS

API No:	120313903300	Pump GPM:	
ISWSP No:		Rate GPM:	
Status:	ENG	Two Mile F:	
Status Text:		Farm Name:	SSS-21
Status Long:	Engineering Test	Location:	9-38N-14E
Well:	SSS-21	Section No:	
Owner:	Dan Ryan Expressway (D-91-419-01)	Township:	
Driller:	IL Department of Transportation	Township Dir:	
Date Drilled:	5/7/2003	Range:	
Elevation:		Range Dir:	
Elevation Ref:		Flag Las:	NO
Elevation Ref Long:		Flag Log:	NO
Total Depth:	18	Flag Core:	NO
Formation:		Flag Samples:	NO
W Formation:		Latitude:	41.799679
Form Top:		Longitude:	-87.63162299999999
Form Bottom:			
PDF URL:			
Data Summary:	https://isgs-oas.isgs.illinois.edu/reports/rwservlet?watersummary&120313903300		

Map Key	Direction	Distance (mi)	Distance (ft)	Elevation (ft)	DB
234	NW	0.93	4,896.42	594.86	WATER WELLS

API No:	120313881600	Pump GPM:	
ISWSP No:		Rate GPM:	
Status:	ENG	Two Mile F:	
Status Text:		Farm Name:	RNB-13
Status Long:	Engineering Test	Location:	4-38N-14E
Well:	RNB-13	Section No:	
Owner:	FAI Rt. 90/94(Dan Ryan Expressway)	Township:	
Driller:	Everest Engineering Co.	Township Dir:	
Date Drilled:	3/11/2003	Range:	
Elevation:		Range Dir:	
Elevation Ref:		Flag Las:	NO
Elevation Ref Long:		Flag Log:	NO
Total Depth:	10	Flag Core:	NO
Formation:		Flag Samples:	NO
W Formation:		Latitude:	41.818987
Form Top:		Longitude:	-87.630049
Form Bottom:			
PDF URL:			
Data Summary:	https://isgs-oas.isgs.illinois.edu/reports/rwservlet?watersummary&120313881600		

Wells and Additional Sources Detail Report

Map Key	Direction	Distance (mi)	Distance (ft)	Elevation (ft)	DB
235	SW	0.95	4,989.62	594.86	WATER WELLS

API No:	120313900800	Pump GPM:	
ISWSP No:		Rate GPM:	
Status:	ENG	Two Mile F:	
Status Text:		Farm Name:	SGS-51
Status Long:	Engineering Test	Location:	9-38N-14E
Well:	SGS-51	Section No:	
Owner:	Dan Ryan Expressway (D-91-419-01)	Township:	
Driller:	IL Department of Transportation	Township Dir:	
Date Drilled:	6/4/2003	Range:	
Elevation:		Range Dir:	
Elevation Ref:		Flag Las:	NO
Elevation Ref Long:		Flag Log:	NO
Total Depth:	10	Flag Core:	NO
Formation:		Flag Samples:	NO
W Formation:		Latitude:	41.799292
Form Top:		Longitude:	-87.631794
Form Bottom:			
PDF URL:			
Data Summary:	https://isgs-oas.isgs.illinois.edu/reports/rwservlet?watersummary&120313900800		

Map Key	Direction	Distance (mi)	Distance (ft)	Elevation (ft)	DB
236	NW	0.94	4,988.54	594.86	WATER WELLS

API No:	120313879400	Pump GPM:	
ISWSP No:		Rate GPM:	
Status:	ENG	Two Mile F:	
Status Text:		Farm Name:	RSB-25
Status Long:	Engineering Test	Location:	4-38N-14E
Well:	RSB-25	Section No:	
Owner:	FAI Rt. 90/94(Dan Ryan Expressway)	Township:	
Driller:	Everest Engineering Co.	Township Dir:	
Date Drilled:	3/10/2003	Range:	
Elevation:		Range Dir:	
Elevation Ref:		Flag Las:	NO
Elevation Ref Long:		Flag Log:	NO
Total Depth:	10	Flag Core:	NO
Formation:		Flag Samples:	NO
W Formation:		Latitude:	41.818916
Form Top:		Longitude:	-87.63064899999999
Form Bottom:			
PDF URL:			
Data Summary:	https://isgs-oas.isgs.illinois.edu/reports/rwservlet?watersummary&120313879400		

Wells and Additional Sources Detail Report

Map Key	Direction	Distance (mi)	Distance (ft)	Elevation (ft)	DB
237	NNE	0.94	4,985.15	604.49	WATER WELLS

API No:	120314533700	Pump GPM:	
ISWSP No:		Rate GPM:	
Status:	ENG	Two Mile F:	
Status Text:		Farm Name:	1
Status Long:	Engineering Test	Location:	3-38N-14E
Well:	1	Section No:	
Owner:	Commonwealth Edison Co (626 E. 40th	Township:	
Driller:	Smith & Knapp	Township Dir:	
Date Drilled:	11/1/1930	Range:	
Elevation:	599	Range Dir:	
Elevation Ref:	GL	Flag Las:	NO
Elevation Ref Long:	Ground level	Flag Log:	NO
Total Depth:	88	Flag Core:	NO
Formation:		Flag Samples:	NO
W Formation:		Latitude:	41.821692999999996
Form Top:		Longitude:	-87.61069499999999
Form Bottom:			
PDF URL:			
Data Summary:	https://isgs-oas.isgs.illinois.edu/reports/rwservlet?watersummary&120314533700		

Map Key	Direction	Distance (mi)	Distance (ft)	Elevation (ft)	DB
238	S	0.95	5,012.94	599.75	WATER WELLS

API No:	120313693200	Pump GPM:	
ISWSP No:		Rate GPM:	
Status:	ENG	Two Mile F:	
Status Text:		Farm Name:	25
Status Long:	Engineering Test	Location:	15-38N-14E
Well:	25	Section No:	
Owner:	Sanitary District of Chicago	Township:	
Driller:		Township Dir:	
Date Drilled:	3/16/1945	Range:	
Elevation:		Range Dir:	
Elevation Ref:		Flag Las:	NO
Elevation Ref Long:		Flag Log:	NO
Total Depth:	52	Flag Core:	NO
Formation:		Flag Samples:	NO
W Formation:		Latitude:	41.794564
Form Top:		Longitude:	-87.6192
Form Bottom:			
PDF URL:			

Wells and Additional Sources Detail Report

Data Summary: https://isgs-oas.isgs.illinois.edu/reports/rwservlet?watersummary&120313693200

Map Key	Direction	Distance (mi)	Distance (ft)	Elevation (ft)	DB
239	NW	0.95	5,020.15	594.86	WATER WELLS

API No:	120314141200	Pump GPM:	
ISWSP No:		Rate GPM:	
Status:	ENG	Two Mile F:	
Status Text:		Farm Name:	C-7
Status Long:	Engineering Test	Location:	4-38N-14E
Well:	C-7	Section No:	
Owner:	Princeton Ave. Sewer Project	Township:	
Driller:	Chicago Dept. of Public Works	Township Dir:	
Date Drilled:	8/3/1948	Range:	
Elevation:		Range Dir:	
Elevation Ref:		Flag Las:	NO
Elevation Ref Long:		Flag Log:	NO
Total Depth:	28	Flag Core:	NO
Formation:		Flag Samples:	NO
W Formation:		Latitude:	41.816516
Form Top:		Longitude:	-87.633465
Form Bottom:			
PDF URL:			
Data Summary:	https://isgs-oas.isgs.illinois.edu/reports/rwservlet?watersummary&120314141200		

Map Key	Direction	Distance (mi)	Distance (ft)	Elevation (ft)	DB
240	SW	0.95	5,014.22	594.86	WATER WELLS

API No:	120313891800	Pump GPM:	
ISWSP No:		Rate GPM:	
Status:	ENG	Two Mile F:	
Status Text:		Farm Name:	SGN-50
Status Long:	Engineering Test	Location:	9-38N-14E
Well:	SGN-50	Section No:	
Owner:	Dan Ryan Expressway (D-91-419-01)	Township:	
Driller:	IL Department of Transportation	Township Dir:	
Date Drilled:	6/3/2003	Range:	
Elevation:		Range Dir:	
Elevation Ref:		Flag Las:	NO
Elevation Ref Long:		Flag Log:	NO
Total Depth:	10	Flag Core:	NO
Formation:		Flag Samples:	NO
W Formation:		Latitude:	41.798406
Form Top:		Longitude:	-87.630794
Form Bottom:			

Wells and Additional Sources Detail Report

PDF URL:
Data Summary: https://isgs-oas.isgs.illinois.edu/reports/rwservlet?watersummary&120313891800

Map Key	Direction	Distance (mi)	Distance (ft)	Elevation (ft)	DB
241	SW	0.95	5,037.87	594.86	WATER WELLS

API No:	120315043400	Pump GPM:	
ISWSP No:		Rate GPM:	
Status:	ENG	Two Mile F:	
Status Text:		Farm Name:	SSN-20
Status Long:	Engineering Test	Location:	9-38N-14E
Well:	SSN-20	Section No:	
Owner:	Dan Ryan Expressway (D-91-419-01)	Township:	
Driller:	IL Department of Transportation	Township Dir:	
Date Drilled:	5/27/2003	Range:	
Elevation:		Range Dir:	
Elevation Ref:		Flag Las:	NO
Elevation Ref Long:		Flag Log:	NO
Total Depth:	15	Flag Core:	NO
Formation:		Flag Samples:	NO
W Formation:		Latitude:	41.798424
Form Top:		Longitude:	-87.630943
Form Bottom:			
PDF URL:			
Data Summary:	https://isgs-oas.isgs.illinois.edu/reports/rwservlet?watersummary&120315043400		

Map Key	Direction	Distance (mi)	Distance (ft)	Elevation (ft)	DB
242	NW	0.96	5,057.01	594.86	WATER WELLS

API No:	120313881700	Pump GPM:	
ISWSP No:		Rate GPM:	
Status:	ENG	Two Mile F:	
Status Text:		Farm Name:	RNB-14
Status Long:	Engineering Test	Location:	4-38N-14E
Well:	RNB-14	Section No:	
Owner:	FAI Rt. 90/94(Dan Ryan Expressway)	Township:	
Driller:	Everest Engineering Co.	Township Dir:	
Date Drilled:	3/13/2003	Range:	
Elevation:		Range Dir:	
Elevation Ref:		Flag Las:	NO
Elevation Ref Long:		Flag Log:	NO
Total Depth:	5	Flag Core:	NO
Formation:		Flag Samples:	NO
W Formation:		Latitude:	41.81971
Form Top:		Longitude:	-87.62983

Form Bottom:
PDF URL:
Data Summary: https://isgs-oas.isgs.illinois.edu/reports/rwservlet?watersummary&120313881700

Map Key	Direction	Distance (mi)	Distance (ft)	Elevation (ft)	DB
243	S	0.96	5,070.06	599.75	WATER WELLS

API No:	120313693300	Pump GPM:	
ISWSP No:		Rate GPM:	
Status:	ENG	Two Mile F:	
Status Text:		Farm Name:	24
Status Long:	Engineering Test	Location:	15-38N-14E
Well:	24	Section No:	
Owner:	Sanitary District of Chicago	Township:	
Driller:		Township Dir:	
Date Drilled:	3/16/1945	Range:	
Elevation:		Range Dir:	
Elevation Ref:		Flag Las:	NO
Elevation Ref Long:		Flag Log:	NO
Total Depth:	54	Flag Core:	NO
Formation:		Flag Samples:	NO
W Formation:		Latitude:	41.79454
Form Top:		Longitude:	-87.62083
Form Bottom:			
PDF URL:			
Data Summary:	https://isgs-oas.isgs.illinois.edu/reports/rwservlet?watersummary&120313693300		

Map Key	Direction	Distance (mi)	Distance (ft)	Elevation (ft)	DB
244	SW	0.96	5,092.22	594.86	WATER WELLS

API No:	120313900600	Pump GPM:	
ISWSP No:		Rate GPM:	
Status:	ENG	Two Mile F:	
Status Text:		Farm Name:	SGS-49
Status Long:	Engineering Test	Location:	9-38N-14E
Well:	SGS-49	Section No:	
Owner:	Dan Ryan Expressway (D-91-419-01)	Township:	
Driller:	IL Department of Transportation	Township Dir:	
Date Drilled:	5/15/2003	Range:	
Elevation:		Range Dir:	
Elevation Ref:		Flag Las:	NO
Elevation Ref Long:		Flag Log:	NO
Total Depth:	10	Flag Core:	NO
Formation:		Flag Samples:	NO
W Formation:		Latitude:	41.798504

Form Top:		Longitude:	-87.631332
Form Bottom:			
PDF URL:			
Data Summary:	https://isgs-oas.isgs.illinois.edu/reports/rwservlet?watersummary&120313900600		

Map Key	Direction	Distance (mi)	Distance (ft)	Elevation (ft)	DB
245	SW	0.97	5,102.54	594.86	WATER WELLS

API No:	120313908500	Pump GPM:	
ISWSP No:		Rate GPM:	
Status:	ENG	Two Mile F:	
Status Text:		Farm Name:	REW-14
Status Long:	Engineering Test	Location:	9-38N-14E
Well:	REW-14	Section No:	
Owner:	Dan Ryan Expressway (D-91-419-01)	Township:	
Driller:	IL Department of Transportation	Township Dir:	
Date Drilled:	3/1/2003	Range:	
Elevation:		Range Dir:	
Elevation Ref:		Flag Las:	NO
Elevation Ref Long:		Flag Log:	NO
Total Depth:	45	Flag Core:	NO
Formation:		Flag Samples:	NO
W Formation:		Latitude:	41.797979
Form Top:		Longitude:	-87.63066099999999
Form Bottom:			
PDF URL:			
Data Summary:	https://isgs-oas.isgs.illinois.edu/reports/rwservlet?watersummary&120313908500		

Map Key	Direction	Distance (mi)	Distance (ft)	Elevation (ft)	DB
246	SW	0.98	5,156.39	594.86	WATER WELLS

API No:	120315044900	Pump GPM:	
ISWSP No:		Rate GPM:	
Status:	ENG	Two Mile F:	
Status Text:		Farm Name:	SSS-20
Status Long:	Engineering Test	Location:	9-38N-14E
Well:	SSS-20	Section No:	
Owner:	Dan Ryan Expressway (D-91-419-01)	Township:	
Driller:	IL Department of Transportation	Township Dir:	
Date Drilled:	5/9/2003	Range:	
Elevation:		Range Dir:	
Elevation Ref:		Flag Las:	NO
Elevation Ref Long:		Flag Log:	NO
Total Depth:	18	Flag Core:	NO
Formation:		Flag Samples:	NO

W Formation:		Latitude:	41.798452
Form Top:		Longitude:	-87.631593
Form Bottom:			
PDF URL:			
Data Summary:	https://isgs-oas.isgs.illinois.edu/reports/rwservlet?watersummary&120315044900		

Map Key	Direction	Distance (mi)	Distance (ft)	Elevation (ft)	DB
247	NW	0.98	5,155.12	594.86	WATER WELLS

API No:	120313879300	Pump GPM:	
ISWSP No:		Rate GPM:	
Status:	ENG	Two Mile F:	
Status Text:		Farm Name:	RSB-24
Status Long:	Engineering Test	Location:	4-38N-14E
Well:	RSB-24	Section No:	
Owner:	FAI Rt. 90/94(Dan Ryan Expressway)	Township:	
Driller:	Everest Engineering Co.	Township Dir:	
Date Drilled:	3/13/2003	Range:	
Elevation:		Range Dir:	
Elevation Ref:		Flag Las:	NO
Elevation Ref Long:		Flag Log:	NO
Total Depth:	5	Flag Core:	NO
Formation:		Flag Samples:	NO
W Formation:		Latitude:	41.819418999999996
Form Top:		Longitude:	-87.630825
Form Bottom:			
PDF URL:			
Data Summary:	https://isgs-oas.isgs.illinois.edu/reports/rwservlet?watersummary&120313879300		

Map Key	Direction	Distance (mi)	Distance (ft)	Elevation (ft)	DB
248	SW	0.98	5,186.96	594.86	WATER WELLS

API No:	120313900700	Pump GPM:	
ISWSP No:		Rate GPM:	
Status:	ENG	Two Mile F:	
Status Text:		Farm Name:	SGS-50
Status Long:	Engineering Test	Location:	9-38N-14E
Well:	SGS-50	Section No:	
Owner:	Dan Ryan Expressway (D-91-419-01)	Township:	
Driller:	IL Department of Transportation	Township Dir:	
Date Drilled:	6/4/2003	Range:	
Elevation:		Range Dir:	
Elevation Ref:		Flag Las:	NO
Elevation Ref Long:		Flag Log:	NO
Total Depth:	10	Flag Core:	NO

Formation:		Flag Samples:	NO
W Formation:		Latitude:	41.798463999999996
Form Top:		Longitude:	-87.63176399999999
Form Bottom:			
PDF URL:			
Data Summary:	https://isgs-oas.isgs.illinois.edu/reports/rwservlet?watersummary&120313900700		

Map Key	Direction	Distance (mi)	Distance (ft)	Elevation (ft)	DB
249	SW	0.98	5,187.70	594.86	WATER WELLS

API No:	120313891700	Pump GPM:	
ISWSP No:		Rate GPM:	
Status:	ENG	Two Mile F:	
Status Text:		Farm Name:	SGN-49
Status Long:	Engineering Test	Location:	9-38N-14E
Well:	SGN-49	Section No:	
Owner:	Dan Ryan Expressway (D-91-419-01)	Township:	
Driller:	IL Department of Transportation	Township Dir:	
Date Drilled:	6/3/2003	Range:	
Elevation:		Range Dir:	
Elevation Ref:		Flag Las:	NO
Elevation Ref Long:		Flag Log:	NO
Total Depth:	10	Flag Core:	NO
Formation:		Flag Samples:	NO
W Formation:		Latitude:	41.797734999999996
Form Top:		Longitude:	-87.63076699999999
Form Bottom:			
PDF URL:			
Data Summary:	https://isgs-oas.isgs.illinois.edu/reports/rwservlet?watersummary&120313891700		

Map Key	Direction	Distance (mi)	Distance (ft)	Elevation (ft)	DB
250	SW	0.99	5,215.11	594.86	WATER WELLS

API No:	120314910700	Pump GPM:	
ISWSP No:		Rate GPM:	
Status:	ENG	Two Mile F:	
Status Text:		Farm Name:	R-46
Status Long:	Engineering Test	Location:	9-38N-14E
Well:	R-46	Section No:	
Owner:	South Rt. Expressway Retaining Wall	Township:	
Driller:	IL Department of Transportation	Township Dir:	
Date Drilled:	4/1/1960	Range:	
Elevation:		Range Dir:	
Elevation Ref:		Flag Las:	NO
Elevation Ref Long:		Flag Log:	NO

Total Depth:	46	Flag Core:	NO
Formation:		Flag Samples:	NO
W Formation:		Latitude:	41.797602999999995
Form Top:		Longitude:	-87.630721
Form Bottom:			
PDF URL:			
Data Summary:	https://isgs-oas.isgs.illinois.edu/reports/rwservlet?watersummary&120314910700		

Map Key	Direction	Distance (mi)	Distance (ft)	Elevation (ft)	DB
250	SW	0.99	5,215.11	594.86	WATER WELLS

API No:	120314910600	Pump GPM:	
ISWSP No:		Rate GPM:	
Status:	ENG	Two Mile F:	
Status Text:		Farm Name:	R-46
Status Long:	Engineering Test	Location:	9-38N-14E
Well:	R-46	Section No:	
Owner:	South Rt. Expressway Retaining Wall	Township:	
Driller:	IL Department of Transportation	Township Dir:	
Date Drilled:	4/1/1960	Range:	
Elevation:		Range Dir:	
Elevation Ref:		Flag Las:	NO
Elevation Ref Long:		Flag Log:	NO
Total Depth:	44	Flag Core:	NO
Formation:		Flag Samples:	NO
W Formation:		Latitude:	41.797602999999995
Form Top:		Longitude:	-87.630721
Form Bottom:			
PDF URL:			
Data Summary:	https://isgs-oas.isgs.illinois.edu/reports/rwservlet?watersummary&120314910600		

Map Key	Direction	Distance (mi)	Distance (ft)	Elevation (ft)	DB
251	S	1.00	5,259.32	601.47	WATER WELLS

API No:	120313693000	Pump GPM:	
ISWSP No:		Rate GPM:	
Status:	ENG	Two Mile F:	
Status Text:		Farm Name:	27
Status Long:	Engineering Test	Location:	15-38N-14E
Well:	27	Section No:	
Owner:	Sanitary District of Chicago	Township:	
Driller:		Township Dir:	
Date Drilled:	3/16/1945	Range:	
Elevation:		Range Dir:	
Elevation Ref:		Flag Las:	NO

Elevation Ref Long:		Flag Log:	NO
Total Depth:	45	Flag Core:	NO
Formation:		Flag Samples:	NO
W Formation:		Latitude:	41.79391
Form Top:		Longitude:	-87.615952
Form Bottom:			
PDF URL:			
Data Summary:	https://isgs-oas.isgs.illinois.edu/reports/rwservlet?watersummary&120313693000		

Map Key	Direction	Distance (mi)	Distance (ft)	Elevation (ft)	DB
252	SW	1.00	5,266.19	594.86	WATER WELLS

API No:	120315049500	Pump GPM:	
ISWSP No:		Rate GPM:	
Status:	ENG	Two Mile F:	
Status Text:		Farm Name:	HML-163
Status Long:	Engineering Test	Location:	9-38N-14E
Well:	HML-163	Section No:	
Owner:	Dan Ryan Expressway (D-91-419-01)	Township:	
Driller:	IL Department of Transportation	Township Dir:	
Date Drilled:	6/3/2003	Range:	
Elevation:		Range Dir:	
Elevation Ref:		Flag Las:	NO
Elevation Ref Long:		Flag Log:	NO
Total Depth:	35	Flag Core:	NO
Formation:		Flag Samples:	NO
W Formation:		Latitude:	41.797435
Form Top:		Longitude:	-87.63074999999999
Form Bottom:			
PDF URL:			
Data Summary:	https://isgs-oas.isgs.illinois.edu/reports/rwservlet?watersummary&120315049500		

Radon Information

This section lists any relevant radon information found for the target property.

Federal EPA Radon Zone for *COOK* County: **2**

Zone 1: Counties with predicted average indoor radon screening levels greater than 4 pCi/L
Zone 2: Counties with predicted average indoor radon screening levels from 2 to 4 pCi/L
Zone 3: Counties with predicted average indoor radon screening levels less than 2 pCi/L

Federal Area Radon Information for *COOK* County

No Measures/Homes:	261
Geometric Mean:	2.3
Arithmetic Mean:	2.8
Median:	2.2
Standard Deviation:	1.8
Maximum:	11.6
% >4 pCi/L:	19
% >20 pCi/L:	0
Notes on Data Table:	TABLE 2. Screening indoor radon data from the IDNS statewide radon survey conducted in Illinois during 1987-91. Data represent 2-week to 3-month alpha-track measurements from the lowest level of each home tested.

Appendix

Federal Sources

FEMA National Flood Hazard Layer — **FEMA FLOOD**

The National Flood Hazard Layer (NFHL) data incorporates Flood Insurance Rate Map (FIRM) databases published by the Federal Emergency Management Agency (FEMA), and any Letters Of Map Revision (LOMRs) that have been issued against those databases since their publication date. The FIRM Database is the digital, geospatial version of the flood hazard information shown on the published paper FIRMs. The FIRM Database depicts flood risk information and supporting data used to develop the risk data. The FIRM Database is derived from Flood Insurance Studies (FISs), previously published FIRMs, flood hazard analyses performed in support of the FISs and FIRMs, and new mapping data, where available.

Indoor Radon Data — **INDOOR RADON**

Indoor radon measurements tracked by the Environmental Protection Agency(EPA) and the State Residential Radon Survey.

Public Water Systems Violations and Enforcement Data — **PWSV**

This list of drinking water violations and enforcement actions is sourced from the U.S Environmental Protection Agency's (EPA) Enforcement and Compliance History Online (ECHO) system that incorporates Public Water Systems data from EPA's Safe Drinking Water Information System (SDWIS) database, as part of the national download of Safe Drinking Water Act (SDWA) data. SDWIS contains information on public water systems from the Public Water System Supervision (PWSS) Program, including monitoring, enforcement, and violation data related to requirements established by the SWDA. Address information provided in SWDIS may correspond either with the physical location of the water system, or with a contact address.

Radon Zone Level — **RADON ZONE**

Areas showing the level of Radon Zones (level 1, 2 or 3) by county. This data is maintained by the Environmental Protection Agency (EPA).

Safe Drinking Water Information System (SDWIS) — **SDWIS**

This national download of Safe Drinking Water Act (SDWA) data is sourced from the U.S Environmental Protection Agency's (EPA) Enforcement and Compliance History Online (ECHO) system that incorporates Public Water Systems data from EPA's Safe Drinking Water Information System (SDWIS) database. SDWIS contains information on public water systems from the Public Water System Supervision (PWSS) Program related to requirements established by the Safe Drinking Water Act (SDWA). Address information provided in SWDIS may correspond either with the physical location of the water system, or with a contact address.

Soil Survey Geographic database — **SSURGO**

The Soil Survey Geographic database (SSURGO) contains information about soil as collected by the National Cooperative Soil Survey at the Natural Resources Conservation Service (NRCS). Soil maps outline areas called map units. The map units are linked to soil properties in a database. Each map unit may contain one to three major components and some minor components.

U.S. Fish & Wildlife Service Wetland Data — **US WETLAND**

The U.S. Fish & Wildlife Service Wetland layer represents the approximate location and type of wetlands and deepwater habitats in the United States.

USGS Current Topo — **US TOPO**

US Topo topographic maps are produced by the National Geospatial Program of the U.S. Geological Survey (USGS). The project was launched in late 2009, and the term "US Topo" refers specifically to quadrangle topographic maps published in 2009 and later.

USGS Geology — **US GEOLOGY**

Seamless maps depicting geological information provided by the United States Geological Survey (USGS).

USGS National Water Information System — **FED USGS**

The U.S. Geological Survey's (USGS) National Water Information System (NWIS) is the nation's principal repository of water resources data. The data includes comprehensive information of well-construction details, time-series data for gage height, streamflow, groundwater level, and precipitation and water use data. This NWIS database information is obtained through the Water Quality Data Portal (WQP). The WQP

is a cooperative service sponsored by the USGS, the Environmental Protection Agency (EPA), and the National Water Quality Monitoring Council (NWQMC).

State Sources

Oil and Gas Wells and Borings **OGW**

List of records found in the the Illinois Oil and Gas Resources mapping project ILOIL data set, made available by the Illinois State Geological Survey (ISGS). Additionally includes select records from the ISGS Wells and Borings database – those not found in the ISGS Illinois Water & Related Wells ILWATER data.

Public Water Supply Facilities **PWS**

A list of public water supply facilities made available by the Illinois Environmental Protection Agency. Note that locations are administrative contact addresses, which may or may not coincide with the location of the public water system or its components.

Underground Injection Control Wells **UIC**

The Underground Injection Control (UIC) Program is a federal program established under the provision of the Safe Drinking Water Act of 1974. Since groundwater is a major source of drinking water in the United States, the UIC Program requirements were designed to prevent contamination of groundwater resulting from the operation of injection wells. The Underground Injection Well Inventory is provided by the Illinois Environmental Protection Agency. This inventory includes Class V Injections Wells which are utilized to inject non-hazardous waste into or above the Underground Source of Drinking Water.

Water Wells **WATER WELLS**

The water well database, maintained and made available by the Illinois State Geological Survey (ISGS), is an official repository for records of wells drilled in the state of Illinois in the Geoscience Information Stewardship Section.

Liability Notice

Reliance on information in Report: The Physical Setting Report (PSR) DOES NOT replace a full Phase I Environmental Site Assessment but is solely intended to be used as a review of environmental databases and physical characteristics for the site or adjacent properties.

License for use of information in Report: No page of this report can be used without this cover page, this notice and the project property identifier. The information in Report(s) may not be modified or re-sold.

Your Liability for misuse: Using this Service and/or its reports in a manner contrary to this Notice or your agreement will be in breach of copyright and contract and ERIS may obtain damages for such mis-use, including damages caused to third parties, and gives ERIS the right to terminate your account, rescind your license to any previous reports and to bar you from future use of the Service.

No warranty of Accuracy or Liability for ERIS: The information contained in this report has been produced by ERIS Information Inc. ("ERIS") using various sources of information, including information provided by Federal and State government departments. The report applies only to the address and up to the date specified on the cover of this report, and any alterations or deviation from this description will require a new report. This report and the data contained herein does not purport to be and does not constitute a guarantee of the accuracy of the information contained herein and does not constitute a legal opinion nor medical advice. Although ERIS has endeavored to present you with information that is accurate, ERIS Information Inc. disclaims, any and all liability for any errors, omissions, or inaccuracies in such information and data, whether attributable to inadvertence, negligence or otherwise, and for any consequences arising therefrom. Liability on the part of ERIS is limited to the monetary value paid for this report.

Trademark and Copyright: You may not use the ERIS trademarks or attribute any work to ERIS other than as outlined above. This Service and Report(s) are protected by copyright owned by ERIS Information Inc. Copyright in data used in the Service or Report(s) (the "Data") is owned by ERIS or its licensors. The Service, Report(s) and Data may not be copied or reproduced in whole or in any substantial part without prior written consent of ERIS.

Outlook

[GovQA] Request Notification - L109355-071525

From FOIA - City of Chicago <chicagoil@govqa.us>
Date Tue 7/15/2025 1:47 PM
To CFDFOIA <CFDFOIA@cityofchicago.org>

[Warning: External email]

A request has been created for your department: Fire Department / L109355-071525

Request Information
Assigned Staff: Sherri Hicks
Status: In Progress
Create Date: 7/15/2025 1:46:41 PM
Record(s) Requested: response history to 4711-4755 S Calumet Ave (spills, fires, tank history).

Thanks!

Login to the system and view the request by clicking HERE.

This is an auto-generated email and has originated from an unmonitored email account. Please DO NOT REPLY

Powered by GovQA

FPB

LOCATION 4730 Calumet APPL David Brown

OCCUPANCY Res

DATE	PERMIT	CAPAC	CONTS		REMARKS
5/27/10	29634	1/1000	F.O.	Fwd Ck	heating

CITY OF CHICAGO
CHICAGO FIRE DEPARTMENT
Bureau of Fire Prevention
444 North Dearborn Street
Chicago, IL 60610

Printed 07/18/2025

REQUEST FOR INFORMATION:

PROPERTY ADDRESS: 4711 - 4755 S CALUMET AVENUE
REPORTING PERIOD: 2010 - 2025

AP#: PROPERTY ADDRESS:
TYPE: PRIMARY APPLICANT:

INSPECTION #	COMPLETED	RESULT

CODE VIOLATIONS
NONE

HAZARDOUS MATERIAL
NONE

The English Company

AAI Phase I Environmental Assessment

For the property located at

4711 and 4755 S. Calumet Avenue
Chicago, Illinois
60615

Prepared for:

GreenLine Homes, LLC
6625 S. Ingleside Avenue
Chicago, Illinois
60637

TEC Project 4157-778

May 22, 2019

AAI PHASE I ENVIRONMENTAL SITE ASSESSMENT

4711 and 4755 S Calumet Avenue
Chicago, Illinois 60615

Prepared for:

GreenLine Homes, LLC
6625 S Ingleside Avenue
Chicago, Illinois 60637

Prepared by:

The English Company
1951 Hampton Drive
Wheaton, Illinois 60189

Alisa A. Allen, P.G.
Environmental Professional

Project Number: 4157-778

May 22, 2019

The English Company

Environmental Consultants - Phase I - Phase II - SRP - Project Management - Property Condition Assessments

1951 Hampton Drive
Wheaton. Illinois 60189

Phone: (630) 260-8099
www.english-co.com

May 22, 2019

Mr. Andre Blacknard
Greenline Homes, LLC
6625 S Ingleside Avenue
Chicago, Illinois 60637

Re: Phase I Environmental Assessment:
4711 and 4755 S Calumet Avenue, Chicago, Illinois 60615

Dear Mr. Blacknard:

The English Company is pleased to present the following report documenting the methods and results of the Phase I Environmental Assessment performed at the above referenced property.

Please find enclosed one copy of the report for your review. After you have had the time to review the report, please feel free to call Mr. Brian English at (630) 260-8099 to have any questions you may have answered.

Thank you for the opportunity to serve you on this project.

Very truly yours,

The English Company



Brian P. English
Partner

TABLE OF CONTENTS

1.0 INTRODUCTION Pages 1-2
- 1.1 Purpose
- 1.2 Scope of Work
- 1.3 Limitations
- 1.4 Special Terms and Conditions
- 1.5 User Reliance

2.0 EXECUTIVE SUMMARY Pages 3-4

3.0 SITE DESCRIPTION Pages 5-6
- 2.1 Property Location and Legal Description
- 2.2 Site Vicinity and General Conditions
- 2.3 Current Property Use
- 2.4 Structures, Roads, and Other Site Improvements
- 2.5 Current Adjacent Property Use

4.0 USER PROVIDED INFORMATION Page 7

5.0 RECORDS REVIEW Pages 8-15
- 5.1 Physical Setting
- 5.2 Historical Subject property Use
- 5.3 Historical Adjacent Property Use
- 5.4 Local Municipality Records Review
- 5.5 State Records Review
- 5.6 Environmental Database Search
- 5.7 Previous Investigations

6.0 SITE RECONNAISSANCE Pages 16-18
- 6.1 Methodology and Limiting Conditions
- 6.2 General Site Settings
- 6.3 Exterior Observations
- 6.4 Interior Observations
- 6.5 Material Use and Storage
- 6.6 Hazardous Waste
- 6.7 Non-Hazardous Waste
- 6.8 Suspect Asbestos Containing Materials (ACMs)
- 6.9 Suspect Lead Surfacing Materials
- 6.10 Underground and Above Ground Storage Tanks
- 6.11 Wastewater Discharge
- 6.12 Stormwater Discharge
- 6.13 Polychlorinated Biphenyls (PCBs)
- 6.14 Air Emissions

TABLE OF CONTENTS

7.0 INTERVIEWS Page 19
- 7.1 Owner Interview
- 7.2 Site Manager Interview
- 7.3 Site Occupant Interview
- 7.4 Interviews with Local Government Officials

8.0 DATA GAPS Page 20

9.0 FINDINGS, OPINIONS, AND CONCLUSIONS Pages 21

10.0 QUALIFICATIONS AND SIGNATURE OF ENVIRONMENTAL PROFESSIONAL Page 22

11.0 REFERENCES Page 23

Figures

Figure 1: Site Location Map

Appendices

Appendix A: Site Photographs
Appendix B: Historical Research Documentation
Appendix C: Regulatory Records
Appendix D: Interview Documentation
Appendix E: Qualifications of Environmental Professional

1.0 INTRODUCTION

At the request of Mr. Andre Blacknard with Greenline Homes, LLC, *The English Company (TEC)* has performed a Phase I Environmental Assessment for the property located at 4711 and 4755 South Calumet Avenue, Chicago, Illinois on May 13, 2019. *TEC* was accompanied by Mr. Blacknard with Greenline Homes, LLC, the User of the Phase I ESA, at the time of the site inspection.

1.1 Purpose

This assessment was conducted to identify Recognized Environmental Conditions (RECs), as defined by the American Society for Testing and Materials (ASTM) Standard E 1527-05. *TEC* performed the Phase I ESA to constitute all appropriate inquiry consistent with good commercial and customary practice.

This assessment is not intended to include identification of conditions that do not present a direct threat to public health or the environment and that generally would not be subject to an enforcement action if brought to the attention of appropriate governmental agencies.

1.2 Scope of Work

The Phase I Environmental Assessment consisted of (1) a database search/document review, (2) review of readily available historical documentation, (3) a site investigation and property reconnaissance, and (4) personal interviews.

1.3 Limitations and Expectations

The evaluations and conclusions presented herein are based upon observations made during site reconnaissance, review of ownership records, discussions with local officials, and review of readily accessible environmental databases. *TEC* has assumed, where reasonable, that the information reviewed is true and accurate but assumes no responsibility or liability for its accuracy or completeness. *TEC's* site observations are of the conditions observed at the time of the assessment. The analysis of the property does not represent a full-scale investigation and evaluation of the site; in addition, we have accepted as true the information provided by the sources referenced in Section 10.0.

Because the evaluation of the property and immediate site vicinity were based upon limited data and information, the risk or likelihood of environmental impairment at the property cannot be completely ruled out.

Conclusions provided with regard to subsurface soil and groundwater impacts are limited to those that can be formed based on a non-intrusive investigation. *TEC* has considered all the information collected during this assessment to ascertain the potential presence of a release or threatened release of hazardous substances at the property. Based on the totality of information, *TEC* has assessed whether or not an obvious conclusion may be drawn that there are conditions indicative of a release or threatened release and considered whether the parties should be able to detect the release by conducting a subsurface investigation. Where *TEC*

concludes that the potential for impact is present, it should be understood that such impact can only be identified or ruled out through subsurface investigation. The absence of environmental hazards in the subsurface cannot be guaranteed based on conditions observed on the surface. The scope of this project did not include subsurface soil or groundwater sampling.

1.4 Special Terms and Conditions

There are no special terms or conditions that were included as part of this Phase I Environmental Site Assessment.

1.5 User Reliance

This report has been performed for the exclusive use of the client. Our report and its findings shall not, in whole or part, be disseminated to any other party, nor be used by any other party without prior written consent.

2.0 EXECUTIVE SUMMARY

The subject property consists of two vacant/undeveloped contiguous parcels totaling 1.5-acres (65,340 square feet) located on the east side of South Calumet Avenue between East 47th Street and East 48th Street, in the south-central portion of Chicago, Hyde Park Township, Cook County, Illinois.

The subject property is comprised of two contiguous parcels; a 1.13-acre (49,000 square feet), rectangular-shaped parcel with an established PIN of 20-10-105-002-0000 and addressed 4711 South Calumet Avenue, and a 0.37-acre (15,900 square feet) square-shaped parcel with an established PIN of 20-10-105-003-0000 and addressed 4755 South Calumet Avenue. The current owner of both parcels is the City of Chicago.

The topography of the site is relatively flat with no significant change in elevation. The subject property as a whole is rectangular-shaped with a public sidewalk extending along the western property boundary and a paved public alley extending along the eastern property boundary. The subject property is vacant and undeveloped with no structures.

Entry to the subject property is via a concrete drive off of South Calumet Avenue at the northwest corner and at the west central side that lead to a gravel and broken concrete surface. The gravel and concrete surface extend across the majority of the subject property with intermittent areas of vegetation.

The subject property is mostly comprised of concrete and gravel areas with intermittent areas of vegetation. Two pole-mounted transformers are located on the southeast and northeast areas of the subject property and three solid waste containers are located in the northeast area presumably for the east adjacent residential properties.

Historical information reviewed indicates that the subject property had been developed with 25 residential structures along South Calumet Avenue from at least 1925 to 1968. By 1968, the residential structures were demolished, and the area was redeveloped with a single commercial structure and associated parking. The occupant of the commercial structure was not ascertained; however, the structure was demolished, and the area has remained vacant since approximately 1980. The portion of the subject property along East 47th Street had been developed with several commercial storefronts and a hotel from at least 1925 through present day. The subject property was not identified on any ASTM Federal or State databases.

Presence of utilities at the subject property is unknown.

The use of the adjacent properties observed at the time of the site inspection is described below:

North:	Retail tenants include Boost Mobile, Barbershop, Exclusive Boutique, Maggie's Gyros and Chicken.
South:	East 48th Street followed by a multi-family residential building.
East:	Public alleyway followed by single-family homes and multi-family residential buildings.
West:	South Calumet Avenue followed by Multi-family residential buildings.

TEC reviewed historical aerial photographs, topographic maps and city directories and as a result of these reviews encountered no potential issues of environmental concern.

TEC concludes the following:

Recognized Environmental Condition

- None.

Historical Recognized Environmental Conditions

- None.

De Minimis Conditions

- None

Business Environmental Risk

- None

This Executive Summary section is intended to provide a brief overview of the pertinent findings of this Phase I investigation. It should be noted that although the Executive Summary is an integral part of a report, it should not be substituted in lieu of reading the entire report. The entire report must be read in order to fully understand the findings and potential environmental concerns associated with the subject property.

3.0. SITE DESCRIPTION

3.1 Property Location and Description

The subject property consists of two vacant/undeveloped contiguous parcels totaling 1.5-acres (65340 square feet) located on the east side of South Calumet Avenue between East 47th Street and East 48th Street, in the south-central portion of Chicago, Hyde Park Township, Cook County, Illinois.

The Property Identification Numbers (PIN) for the subject property obtained from the Cook County Assessors website are as follows:

- 20-10-105-002-0000 (4711 South Calumet Avenue): 1.13-acre (49,000 square feet), rectangular-shaped parcel. The current owner is the City of Chicago. There are no structures assigned to this parcel. A copy of the information obtained from the Cook County Assessor's Treasurer's website and the Hyde Park Township Assessor's website is provided in Appendix C.

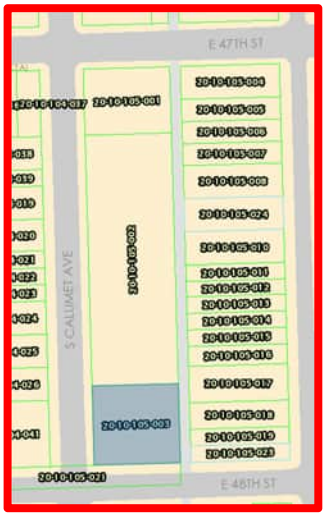

- 20-15-105-003-0000 (4755 South Calumet Avenue): 0.37-acre (15,900 square feet) square-shaped parcel. The current owner is the City of Chicago. There are no structures assigned to this parcel. A copy of the information obtained from the Cook County Assessor's Treasurer's website and the Hyde Park Township Assessor's website is provided in Appendix C.

3.2 Site Vicinity and General Conditions

The subject property is located in a commercial/residential area in the south-central portion of Chicago, Illinois. The property is currently undeveloped with no structures.

3.3 Current Property Use

The subject property is currently vacant undeveloped parcels owned by the City of Chicago.

3.4 Structures, Roads, and Other Site Improvements

The topography of the site is relatively flat with no significant change in elevation. The subject property as a whole is rectangular-shaped with a public sidewalk extending along the western property boundary and a paved public alley extending along the eastern property boundary. The subject property is vacant and undeveloped with no structures.

Presence of utilities at the subject property is unknown.

Entry to the subject property is via a concrete drive off of South Calumet Avenue at the northwest corner and at the west central side that lead to a gravel and broken concrete surface. The gravel and concrete surface extend across the majority of the subject property with intermittent areas of vegetation.

The subject property is mostly comprised of concrete and gravel areas with intermittent areas of vegetation. Two pole-mounted transformers are located on the southeast and northeast areas of the subject property and three solid waste containers are located in the northeast area presumably for the east adjacent residential properties.

3.5 Current Adjacent Property Use

The use of the adjacent properties that was observed at the time of the site inspection is described below:

The use of the adjacent properties observed at the time of the site inspection is described below:

North:	Retail tenants include Boost Mobile, Barbershop, Exclusive Boutique, Maggie's Gyros and Chicken.
South:	East 48th Street followed by a multi-family residential building.
East:	Public alleyway followed by single-family homes and multi-family residential buildings.
West:	South Calumet Avenue followed by Multi-family residential buildings.

No recognized environmental concerns were observed in association with the adjacent properties at the time of the site inspection.

4.0 USER PROVIDED INFORMATION

The Phase I Environmental Site Assessment was performed as part of the environmental due diligence requirements for the refinancing of the property.

The User did not provide *TEC* with a chain-of-title search for the subject property, so these records were not reviewed.

An appraisal of the subject property was also not provided for *TEC's* review. Client should review the appraiser's valuation report to ensure the property's finance price is consistent with the valuation.

No additional information was provided to us, including but not limited to: update letters, AULs, environmental liens, investigative reports, contact names and telephone numbers of previous owners, or other additional environmental information for the subject site.

5.0 RECORDS REVIEW

5.1 Physical Setting

The 7.5-minute topographic map of the area indicates that the site is located at an approximate elevation of 600-feet above mean sea level.

Groundwater flow directions can be highly variable in neighboring are and can be influenced by factors such as water production wells or re-grading or development in the area. Groundwater flow direction can only be determined via site-specific groundwater monitoring.

5.2 Historical Subject property Use

TEC reviewed readily available historical documents including aerial photographs, historical topographic maps, and Sanborn maps obtained from Environmental Risk Information Services (ERIS), Buffalo, New York. Sanborn maps were not available for the subject property. The historical information is summarized below. All historical documents are provided in Appendix B.

DATE	SOURCE	DESCRIPTION
1889	Topographic Map	The subject property is depicted with an unknown number of structures.
1891	Topographic Map	The subject property is depicted with an unknown number of structures.
1900	Topographic Map	The subject property is depicted with multiple structures.
1901	Topographic Map	The subject property is depicted with multiple structures.
1925	Fire Insurance Map	Several structures labeled as flats are depicted along South Calumet Avenue.
1929	Topographic map	The subject property is depicted with multiple structures.
1938	Aerial Photograph	Several structures are visible on the subject property along South Calumet Avenue.
1950	Fire Insurance Map	Several structures labeled as flats are depicted along South Calumet Avenue.
1952	Aerial Photograph	There were no changes to the subject property.
1953	Topographic Map	The subject property is shaded pink indicating urban development.
1962	Aerial Photograph	The subject property along South Calumet Avenue appears to be a vacant lot.

1963	Topographic Map	The portion of the subject property along South Calumet Avenue is no longer shaded in pink indicating it is vacant.
1968	Aerial Photograph	The subject property is developed with a large structure centrally located along South Calumet with vehicle parking to the south.
1972	Aerial Photograph	A single large structure is visible on the northern portion of the property.
1972	Topographic Map	There were no changes to the subject property.
1975	Fire Insurance Map	A single large structure labeled as a store and constructed in 1968 is depicted.
1978	Aerial Photograph	The large structure centrally located along South Calumet appears to have been demolished. The area to the south of this building is vacant.
1983	Aerial Photograph	The subject property along South Calumet Avenue appears vacant and undeveloped.
1988	Fire Insurance Map	The subject property is depicted with no structures along South Calumet Avenue.
1988	Aerial Photograph	There were no changes to the subject property.
1993	Topographic Map	There were no changes to the subject property.
1998	Aerial Photograph	There were no changes to the subject property.
1998	Topographic Map	There were no changes to the subject property.
2005	Aerial Photograph	There were no changes to the subject property.
2007	Aerial Photograph	There were no changes to the subject property.
2009	Aerial Photograph	There were no changes to the subject property.
2010	Aerial Photograph	There were no changes to the subject property.
2011	Aerial Photograph	There were no changes to the subject property.
2012	Aerial Photograph	There were no changes to the subject property.
2014	Aerial Photograph	There were no changes to the subject property.
2015	Aerial Photograph	There were no changes to the subject property.
2015	Topographic Map	No identifiable features are depicted on the map other than major roadways and topography.
2017	Aerial Photograph	There were no changes to the subject property.

No recognized environmental conditions were identified from the review of historical documents.

TEC also obtained a city directory search for the subject property from ERIS, for the years 1955 to 2018. This historic address of the subject property includes 4705 to 4753 South Calumet Avenue and 339 to 349 East 47th Street. The occupants of the subject property that were listed in the City Directory Search are presented below:

DATE	ADDRESS	OCCUPANT
Subject Property – 339-349 East 47th Street – No Listings		
Subject property – 4705-4753 South Calumet		
1955	4705-4753 S Calumet Avenue	Residents
1960	4705-4753 S Calumet Avenue	No listing
1965	4705-4753 S Calumet Avenue	No listing
1971	4705-4753 S Calumet Avenue	Kare Drugs (4711)
1973	4705-4753 S Calumet Avenue	No listing
1981	4705-4753 S Calumet Avenue	No listing
1986	4705-4753 S Calumet Avenue	No listing
1991	4705-4753 S Calumet Avenue	No listing
1996	4705-4753 S Calumet Avenue	No listing
2001	4705-4753 S Calumet Avenue	No listing
2006	4705-4753 S Calumet Avenue	No listing
2010	4705-4753 S Calumet Avenue	No listing
2014	4705-4753 S Calumet Avenue	No listing
2018	4705-4753 S Calumet Avenue	No listing

It is not likely the subject property has been impacted by the historical uses of the subject properties that are listed in the City Directory Search. A copy of the City Directory Search is provided in Appendix B.

5.3 Historical Adjacent Property Use

TEC reviewed readily available historical documents including aerial photographs, historical topographic maps, and Sanborn maps obtained from ERIS. The historical information is summarized below. All historical documents are provided in Appendix B.

DATE	SOURCE	DESCRIPTION
1889	Topographic Map	Structures are depicted on the northeast and south adjacent properties.
1891	Topographic Map	There were no changes to the adjacent properties.
1900	Topographic Map	Structures are depicted on the west adjacent properties and south adjacent property. No structures depicted on the north and east adjacent properties.
1901	Topographic Map	There were no changes to the adjacent properties.
1925	Fire Insurance Map	Several large structures labeled as flats, motels, auto garages and stores are depicted. Along East 47th

		several structures labeled as stores are depicted. A structure behind the stores labeled 'Heating Plant' is depicted along with a 'Coal' room.
1929	Topographic map	All adjacent properties are depicted with structures.
1938	Aerial Photograph	All surrounding properties appear to be developed with structures.
1950	Fire Insurance Map	Several large structures labeled as flats, motels, auto garages and stores are depicted. At the north end of South Calumet, a structure is labeled 'Hotel'. Along East 47th several structures labeled as stores are depicted. A structure behind the stores labeled 'Heating Plant' is depicted along with a 'Coal' room.
1952	Aerial Photograph	There were no changes to the adjacent properties.
1953	Topographic Map	The adjacent properties are shaded in pink indicating urban development.
1962	Aerial Photograph	The north adjacent property appears to have had a second structure constructed. Some of the east and west adjacent properties buildings appear to have been demolished.
1963	Topographic Map	There were no changes to the adjacent properties.
1968	Aerial Photograph	The northwest adjacent building appears to have been demolished with a new structure visible. The remaining properties are unchanged.
1972	Aerial Photograph	There were no changes to the adjacent properties.
1972	Topographic Map	There were no changes to the adjacent properties.
1975	Fire Insurance Map	Several large structures labeled as flats, motels, auto garages and stores are depicted. Several of west adjoining buildings have been demolished.
1978	Aerial Photograph	There were no changes to the adjacent properties except that many of the west adjacent buildings have been demolished.
1983	Aerial Photograph	There were no changes to the adjacent properties.
1988	Fire Insurance Map	There were no changes to the adjacent properties.
1988	Aerial Photograph	There were no changes to the adjacent properties.
1993	Topographic Map	There were no changes to the adjacent properties.
1998	Aerial Photograph	There were no changes to the adjacent properties.
1998	Topographic Map	There were no changes to the adjacent properties.
2005	Aerial Photograph	There were no changes to the adjacent properties.

2007	Aerial Photograph	There were no changes to the adjacent properties.
2009	Aerial Photograph	There were no changes to the adjacent properties.
2010	Aerial Photograph	There were no changes to the adjacent properties.
2011	Aerial Photograph	There were no changes to the adjacent properties.
2012	Aerial Photograph	There were no changes to the adjacent properties.
2014	Aerial Photograph	There were no changes to the adjacent properties except for development on the west adjacent property.
2015	Aerial Photograph	There were no changes to the adjacent properties except the west adjacent property is developed with several structures.
2015	Topographic Map	No structures are depicted on the adjacent properties.
2017	Aerial Photograph	The adjacent properties appear in their current configuration with their existing structures.

No recognized environmental conditions were identified from the review of historical documents.

TEC also requested a city directory search for the subject property from ERIS for the years 1955 to 2018. The occupants of the adjacent properties that were listed in the City Directory Search are presented below:

DATE	ADDRESS	OCCUPANT
North Adjacent – No Listings		
South Adjacent – No Listings		
East Adjacent		
1955	4700-4758 S. MLK Dr.	Residences
1960	4700-4758 S. MLK Dr.	Residences
1965	4700-4758 S. MLK Dr.	Residences
1971	4700-4758 S. MLK Dr.	Residences
1973	4700-4758 S. MLK Dr.	Residences
1981	4700-4758 S. MLK Dr.	Residences
1986	4700-4758 S. MLK Dr.	Residences
1991	4700-4758 S. MLK Dr.	Residences
1996	4700-4758 S. MLK Dr.	Residences
2001	4700-4758 S. MLK Dr.	Residences
2006	4700-4758 S. MLK Dr.	Residences
2010	4700-4758 S. MLK Dr.	Residences
2014	4700-4758 S. MLK Dr.	Residences
2018	4700-4758 S. MLK Dr.	Residences
West Adjacent		
1955	4700-4758 S Calumet Avenue	Residents
1960	4700-4758 S Calumet Avenue	Residents

1965	4700-4758 S Calumet Avenue	Residents
1971	4700-4758 S Calumet Avenue	Residents
1973	4700-4758 S Calumet Avenue	Residents
1981	4700-4758 S Calumet Avenue	Residents
1986	4700-4758 S Calumet Avenue	Residents
1991	4700-4758 S Calumet Avenue	Residents
1996	4700-4758 S Calumet Avenue	Residents
2001	4700-4758 S Calumet Avenue	Residents
2006	4700-4758 S Calumet Avenue	Residents, Grand Paging and Cellular
2010	4700-4758 S Calumet Avenue	No Listings
2014	4700-4758 S Calumet Avenue	No Listings
2018	4700-4758 S Calumet Avenue	No Listings

It is not likely the subject property has been impacted by the uses of the adjacent properties that were listed in the City Directory Search. A copy of the City Directory Search is provided in Appendix B.

5.4 Local Municipality Record Review

5.4.1 The City of Chicago

TEC filed a Freedom of Information Act request to the City of Chicago, but no information has been received.at the completion of this report.

5.4.2 Chicago Fire Department

A FOIA request was submitted to the Chicago Fire Department for additional information on the subject property. A response received on May 17, 2019 indicated no records were on file for the subject property.

5.4.3 Cook County Assessor

The subject property consists of two vacant/undeveloped contiguous parcels totaling 1.5-acres (65340 square feet) located on the east side of South Calumet Avenue between East 47th Street and East 48th Street, in the south-central portion of Chicago, Hyde Park Township, Cook County, Illinois.

The subject property is comprised of two contiguous parcels; a 1.13-acre (49,000 square feet), rectangular shaped parcel with an established PIN of 20-10-105-002-0000 and addressed 4711 South Calumet Avenue, and a 0.37-acre (15,900 square feet) square-shaped parcel with an established PIN of 20-10-105-003-0000 and addressed 4755 South Calumet Avenue. The current owner of both parcels is the City of Chicago. A copy of the information obtained from the Cook County Assessor's Treasurer's website and the Hyde Park Township Assessor's website is provided in Appendix C.

5.5 State Records Review

A FOIA request was submitted to the Illinois Environmental Protection Agency for further information on the subject property. No information had been received from IEPA at the time this report was published. Any information obtained that changes the conclusions of this report will be provided in an addendum to this report.

5.6 Environmental Database Search

A Database Report was requested for the subject property from ERIS. The ERIS Database Report maps sites with potential or existing environmental liabilities. The search met the specific requirements of ASTM Standard Practices for environmental site assessments, E-1527-13, including those associated with governmental databases, search distances and data currency. A copy of the ERIS Database Report is provided in Appendix C. All Federal and State ASTM databases and the State or Local ASTM Supplemental databases have been reviewed. The Federal ASTM Supplemental databases and the Proprietary Historical Database have not been reviewed.

Twenty-nine (29) sites were identified within a one-mile radius for the National Priorities List (NPL); Proposed NPL; Comprehensive Environmental Response, Compensation, and Liability Information System (CERCLIS); CERCLIS No Further Remedial Action Planned (NFRAP); Resource Conservation and Recovery Act (RCRA) Treatment, Storage, and Disposal (TSD) Facilities; Corrective Action Report (RCRA COR ACT); Emergency Response Notification System (ERNS); Illinois/Tribal Solid Waste List (SWL); Illinois/Tribal Institutional Controls (IC); Illinois Engineering Controls (EC); Illinois/Tribal Voluntary Cleanup Program (VCP); Illinois/Tribal Sites; Federal Brownfield Sites; Indiana/Tribal Brownfields; or Federal Industrial Controls (IC)/Engineering Controls (EC).

Table 1 summarizes the sites identified within a one-mile radius of the subject property.

Table 1

Database	Subject property	<1/8 mile	1/8 – 1/4 mile	1/4 – 1/2 mile	1/2 – 1 mile
NPL					
SEMS				1	
CERCLIS				1	
RCRA CORRACTS					
RCRA LQG					
RCRA SQG			3		

RCRA CESQG					
FED ENG					
FED INST					
SUPERFUND ROD					
SHWS					
WDS					
SHWIMS					
LUST			1	6	
LAST					
UST			5		
AST					
AUL					
ENG			1	3	
INST			1	1	
SRP			1	5	
BROWNFIELDS					

All properties listed in the standard Federal and State databases are located over 250 feet from the subject property. Based on intervening distance, it is *TEC*'s opinion that these properties are not indicative of a Recognized Environmental Condition.

5.7 PREVIOUS INVESTIGATIONS

No previous Phase I Environmental Site Assessment reports were provided to *TEC* for our review.

6.0 SITE RECONNAISSANCE

6.1 Methodology and Limiting Conditions

This environmental assessment has been performed in accordance with generally accepted methods and practices of the environmental profession. The scope and depth of this study were as directed, and as agreed to, by the client.

The property reconnaissance was conducted by Mr. Paul Marek with *TEC* on May 13, 2019. Mr. Marek was accompanied by Mr. Andre Blacknard with Greenline Homes, LLC, User of the Phase I ESA, during the site inspection. The weather at the time of the site inspection was sunny and the temperature was approximately 70° Fahrenheit. Photographs taken at the time of the site inspection are provided in Appendix A.

6.2 General Site Setting

The subject property consists of two vacant/undeveloped contiguous parcels totaling 1.5-acres (65340 square feet) located on the east side of South Calumet Avenue between East 47th Street and East 48th Street, in the south-central portion of Chicago, Hyde Park Township, Cook County, Illinois.

6.3 Exterior Observations

The subject property is located in a commercial/residential area in the south-central portion of Chicago, Illinois. The property is currently undeveloped with no structures.

The topography of the site is relatively flat with no significant change in elevation. The subject property is rectangular-shaped with a public sidewalk extending along the western property boundary and a paved public alley extending along the eastern property boundary. The subject property is vacant and undeveloped with no structures.

Entry to the subject property is via a concrete drive off of South Calumet Avenue at the northwest corner and at the west central side that lead to a gravel and broken concrete surface. The gravel and concrete surface extend across the majority of the subject property with intermittent areas of vegetation.

The subject property is mostly comprised of concrete and gravel areas with intermittent areas of vegetation. Two pole-mounted transformers are located on the southeast and northeast areas of the subject property and three solid waste containers are located in the northeast area presumably for the east adjacent residential properties.

At the time of the on-site assessment, no evidence of oil staining, hazardous materials, noticeable odors, distressed vegetation, chemical spills, abandoned or existing wells, sink holes, pits, ponds, lagoons, or waste water discharge were observed on the exterior of the subject property

6.4 Interior Observations

The subject property is currently two vacant undeveloped parcels with no structures.

6.5 Material Use and Storage

The subject property is currently two vacant undeveloped parcels. No hazardous materials were used or stored onsite.

6.6 Hazardous Waste

No hazardous waste appears to be generated from the onsite operations observed. Additionally, the site is not reported on the RCRA Generator database.

6.7 Non-Hazardous Waste

One dumpster was observed on site near the east adjacent buildings that is used to store standard waste. It is then picked up by a local waste hauler for disposal and recycling. No staining or evidence of misuse was observed in the vicinity of the dumpster.

6.8 Suspect Asbestos Containing Materials (ACMs)

The subject property is currently two vacant undeveloped parcels.

6.9 Suspect Lead-Surfacing Materials

The subject property is currently two vacant undeveloped parcels.

6.10 Underground and Aboveground Storage Tanks

No evidence of above ground storage tanks (ASTs) or USTs was observed on the subject property at the time of the site inspection. Additionally, the subject property is not listed on the UST or AST databases.

6.11 Wastewater Discharge

The only wastewater discharge on the subject property is sanitary waste that is discharged to the municipal sewer.

6.12 Storm Water Discharge

A storm water drain was observed on the subject property. No evidence of improper use was observed near the storm drain. Based on no evidence of improper use, the presence of the storm drain is not indicative of a Recognized Environmental Condition.

6.13 Polychlorinated Biphenyl's (PCBs)

PCBs are controlled by the Toxic Substance Control Act (TSCA) of 1980. TSCA regulates the manufacture of materials that are considered toxic and potentially harmful to human health

and environment. PCBs were used in older transformer and switchgear fluids as an electrical insulator. PCBs may also be found in recycled oil and older electrical equipment.

Two pole-mounted transformers were observed on the northeastern and southeastern portions of the property. No staining or other evidence of leakage was observed at the time of the site inspection.

No other potential PCB equipment was observed on the subject property at the time of the site inspection.

6.14 Air Emissions

No potential air emission sources were identified at the site. A FOIA request was submitted to the IEPA. No information had been received at the time this report was published. Any information received that changes the conclusions of this report will be provided in an addendum to this report. No information pertaining to air emissions was contained in the IEPA online database for the subject property.

7.0 INTERVIEWS

7.1 Owner Interview

TEC provided the property owner with an interview questionnaire designed to determine if any known past or present environmental concerns are associated with the subject property.

The property owner did not respond to the interview questionnaire in time for completion of this assessment.

This is considered a data gap per the ASTM Standard. Information provided by past owners, operators, and occupants, is likely duplicative of information already obtained from other sources. This data gap is not considered significant and is unlikely to affect the findings and conclusions in this report.

7.2 Site Manager Interview

A Site Manager was unable to be interviewed for this report. This is considered a data gap per the ASTM Standard. Information provided by Site Manager is likely duplicative of information already obtained from other sources. This data gap is not considered significant and is unlikely to affect the findings and conclusions in this report.

7.3 Occupant Interview

The subject property is currently two vacant undeveloped parcels.

7.4 Interviews with Local Government Officials

A FOIA request was submitted to the Chicago Fire Department. A response received on May 17, 2019 indicated no records were on file for the subject property.

8.0 DATA GAPS

An effort was made to review historical information back to 1940 or to the first development of the property (whichever is earlier), subject to the availability of readily obtainable historical sources. Significant gaps in the history of a site due to a lack of reasonably ascertainable information can credibly be attributed to "data gap" as defined by federal AAI standards or "data failure" as defined by ASTM. Unless otherwise described in the body of this report, if any one or more of the standard sources under ASTM E 1527-00 or E 1527-13 was not reviewed, this was due to information from the source not being readily available or a determination by the Environmental Professional that the standard source was not likely to be useful.

TEC identified the following data gaps:

- A FOIA request was submitted to the IEPA, but no information had been received at the time this report was completed.
- The property owner did not respond to the interview questionnaire in time for completion of this assessment.

However, *TEC* feels that based on the information that was available, these data gaps do not impact their assessment of the subject property.

9.0 FINDINGS, OPINIONS, AND CONCLUSIONS

We have performed a Phase I Environmental Site Assessment in conformance with the scope and limitations of ASTM Practice E 1527-13 of the property at 4711 and 4755 South Calumet Avenue, Chicago, Illinois, the subject property. Any exceptions to, or deletions from, this practice are described in Section 1.0 of this report. This assessment has revealed no evidence of recognized environmental conditions in connection with the property except for the following:

Recognized Environmental Condition

- None.

Historical Recognized Environmental Conditions

- None.

De Minimis Conditions

- None

Business Environmental Risk

- None

This Conclusions and Recommendations section is intended to provide a brief overview of the pertinent findings of this Phase I investigation. It should be noted that although the Conclusions and Recommendations section is an integral part of a report, it should not be substituted in lieu of reading the entire report. The entire report must be read in order to fully understand the findings and potential environmental concerns associated with the subject property.

10.0 QUALIFICATIONS AND SIGNATURE OF ENVIRONMENTAL PROFESSIONAL

This assessment was conducted by an individual meeting the definition of an Environmental Professional under ASTM E1527-05 and the federal AAI Standard.

I declare that, to the best of my professional knowledge and belief, I meet the definition of Environmental professional as defined in 312.10 of 40 CFR 312.

I have the specific qualifications based on education, training, and experience to assess a property of the nature, history, and setting of the subject property. I have developed and performed the all appropriate inquires in conformance with the standards and practices set forth in 40 CFR Part 312. A copy of my resume is provided in Appendix E.



Brian P English
Environmental Professional

11.0 REFERENCES

The following sources were used in conducting the Phase I Environmental Site Assessment detailed in this report. Where information obtained from these sources was determined to be useful by the Environmental Professional, it is summarized in the body of this report.

Agency/Company	Person Contacted	Telephone	Regarding
Owner/Manager of the subject property.	N/A	N/A	Site history, property information, ownership, completion of the owner questionnaire.
Cook County Assessor's website https://www.rockislandcounty.org	Website	N/A	Zoning information, assessor information.
Cook County GIS website:	Website	N/A	Historical and regulatory information.
Illinois OSFM Website www.sfm.illinois.gov	Website	N/A	UST Information.
Environmental Risk Information Services Toronto, ON	Tom Hamill	866-517-5204	Environmental Database Search Report, city directory search, Sanborn maps, aerial photographs, topographic maps.
Illinois Environmental Protection Agency Freedom of Information Act Unit Bureau of Land 1021 N. Grand Avenue East Springfield, Illinois 62794-9276	Public Records Request with Bureau of Land, Bureau of Air, and Office of Emergency Response	N/A	Permits, violations, reporting, NFR letter.
IEPA Document Explorer	http://external.epa.illinois.gov/DocumentExplorer	N/A	Regulatory LUST/SRP documents.

DEPARTMENT OF FLEET & FACILITY MANAGEMENT

MEMORANDUM

To: Brian O'Donnell
Department of Housing

From: Paul Waite
Environmental Engineer III

Date: September 17, 2019

Subject: 4711 & 4755 S Calumet Ave Phase I ESA Review

As requested by the Department of Housing (DOH), the Department of Fleet and Facility Management (2FM) has reviewed the May 22, 2019 Phase I Environmental Site Assessment (ESA) for the parcels at and 4711 S Calumet Ave and 4755 S Calumet Ave (the Site). The Phase I ESA was performed by The English Company for GreenLine Homes, LLC. 2FM understands that DOH is considering a sale of the Site for development as residential properties.

The Site consists of two contiguous vacant City-owned parcels:

- 4711 S Calumet Ave, PIN 20-10-105-002-0000, 1.13 acres
- 4755 S Calumet Ave, PIN 20-10-105-003-0000, 0.37 acres

Please note the following issues with the ESA:

- It appears that the developer or consultant did not obtain a Right of Entry to access this property. A ROE is needed for access to any City property, which includes the requirement that a reliance letter for the City must be provided.
- The report says a FOIA request was submitted and no information was received. 2FM does not appear to have received a FOIA request. The report says the property owner was given an interview questionnaire but did not return it. 2FM does not appear to have received a questionnaire. The report says that a Site Manager was unable to be interviewed. 2FM does not appear to have been asked to conduct an interview.
- The report seems to contain multiple errors. It says on Page 7 that the report was prepared for a refinancing, not a sale. The report says on Page 8 that Sanborn maps were not available for the site, but the appendix contains Sanborn maps that are discussed later in the text. The report says that "the portion of the subject property along East 47th Street had been developed with several commercial storefronts and a hotel from at least 1925 through present day." The Site borders E 48th Street, not E 47th Street.

Before the property is sold, these issues with the Phase I ESA must be corrected, and the City must be given a reliance letter for the ESA.

The ESA concluded that there were no Recognized Environmental Conditions (RECs) associated with the Site. Please note 2FM's comments concerning this conclusion:

- The Site is currently vacant with gravel, concrete pavement, and building foundations visible throughout.
- The Site was developed with a large building and parking lot from the mid-1960s to the late 1970s. The building may have been a drug store, according to city directories. The pavement and building foundations from this development appear to currently remain on the site. Unsupervised auto parking has also been present on the vacant lots.
- From at least 1925 through the 1950s the entire site was filled with row houses that appear to have had basements. It is likely that building debris from the demolition of the houses remains on the site.
- The 1925 Sanborn map shows a printing operation on the southern end of the Site. The 1950 Sanborn map shows an auto repair facility near the southeast corner of the Site.

Before the Site can be sold and redeveloped, a Phase II ESA is required to evaluate the potential impacts on the Site from building and demolition debris, the on-site printing area, and the off-site auto repair. See the following proposed preliminary scope of work requirements:

- At least one boring must be installed within the former location of each row house on the Site (approximately 14 borings total). One soil sample must be analyzed from each boring for PNAs, total lead and pH.
- At least one boring must be installed at the southern end of the Site, within the printing area and near the off-site repair. One sample from this boring must be analyzed for VOCs, PNAs, Total RCRA metals, and pH.
- At least one groundwater monitoring well must be installed at the southern end of the Site, within the printing area and near the off-site repair facility. One groundwater sample from this well must be analyzed for VOCs, PNAs, and Total RCRA metals.
- Soil samples analyzed for total metals may need to be run for TCLP or SPLP metals, depending on the total metals results.

If the Phase II ESA identifies contaminants in exceedance of IEPA's Tiered Approach to Corrective Action Objectives Tier 1 residential criteria, the Developer must enter the Site (or the applicable portion thereof) into the Site Remediation Program ("SRP") administered by the IEPA, complete the remediation of the Property in accordance with SRP requirements, and receive a comprehensive residential NFR letter prior to occupancy of any buildings on parcels in the SRP.

Should you have any questions regarding this review, please call me at (312) 744-9667.

cc: Kimberly Worthington, 2FM

PDW\EHS\pdw

APPENDIX D

ENVIRONMENTAL DATABASE INFORMATION

DATABASE REPORT

Project Property:	*DFSS Regional Senior Center* *4711-4755 S Calumet Avenue* *Chicago IL 60653*
Project No:	*11257129*
Report Type:	*Database Report*
Order No:	*25070900136*
Requested by:	*Terracon Consultants, Inc.*
Date Completed:	*July 9, 2025*

Environmental Risk Information Services
A division of Glacier Media Inc.
1.866.517.5204 | info@erisinfo.com | erisinfo.com

Table of Contents

Table of Contents.....2
Executive Summary.....3
Executive Summary: Report Summary.....4
Executive Summary: Site Report Summary - Project Property.....8
Executive Summary: Site Report Summary - Surrounding Properties.....9
Executive Summary: Summary by Data Source.....17
Map.....28
Aerial.....31
Topographic Map.....32
Detail Report.....33
Unplottable Summary.....93
Unplottable Report.....94
Appendix: Database Descriptions.....112
Definitions.....128

Notice: IMPORTANT LIMITATIONS and YOUR LIABILITY

Reliance on information in Report: This report DOES NOT replace a full Phase I Environmental Site Assessment but is solely intended to be used as database review of environmental records.

License for use of information in Report: No page of this report can be used without this cover page, this notice and the project property identifier. The information in Report(s) may not be modified or re-sold.

Your Liability for misuse: Using this Service and/or its reports in a manner contrary to this Notice or your agreement will be in breach of copyright and contract and ERIS may obtain damages for such mis-use, including damages caused to third parties, and gives ERIS the right to terminate your account, rescind your license to any previous reports and to bar you from future use of the Service.

No warranty of Accuracy or Liability for ERIS: The information contained in this report has been produced by ERIS Information Inc. ("ERIS") using various sources of information, including information provided by Federal and State government departments. The report applies only to the address and up to the date specified on the cover of this report, and any alterations or deviation from this description will require a new report. This report and the data contained herein does not purport to be and does not constitute a guarantee of the accuracy of the information contained herein and does not constitute a legal opinion nor medical advice. Although ERIS has endeavored to present you with information that is accurate, ERIS disclaims, any and all liability for any errors, omissions, or inaccuracies in such information and data, whether attributable to inadvertence, negligence or otherwise, and for any consequences arising therefrom. Liability on the part of ERIS is limited to the monetary value paid for this report.

Trademark and Copyright: You may not use the ERIS trademarks or attribute any work to ERIS other than as outlined above. This Service and Report (s) are protected by copyright owned by ERIS Information Inc. Copyright in data used in the Service or Report(s) (the "Data") is owned by ERIS or its licensors. The Service, Report(s) and Data may not be copied or reproduced in whole or in any substantial part without prior written consent of ERIS.

Executive Summary

Property Information:

Project Property:	*DFSS Regional Senior Center* *4711-4755 S Calumet Avenue Chicago IL 60653*
Project No:	*11257129*

Coordinates:

Latitude:	*41.80831869*
Longitude:	*-87.61776979*
UTM Northing:	*4,628,715.76*
UTM Easting:	*448,684.11*
UTM Zone:	*16T*

Elevation: *600 FT*

Order Information:

Order No:	*25070900136*
Date Requested:	*July 9, 2025*
Requested by:	*Terracon Consultants, Inc.*
Report Type:	*Database Report*

Historicals/Products:

Aerial Photographs	*Historical Aerials (with Project Boundaries)*
City Directory Search	*CD - 2 Street Search*
ERIS Xplorer	*ERIS Xplorer*
Excel Add-On	*Excel Add-On*
Fire Insurance Maps	*US Fire Insurance Maps*
Physical Setting Report (PSR)	*Physical Setting Report (PSR)*
Topographic Map	*Topographic Maps*
Vapor Screening Tool	*Vapor Screening Tool*
terraDOCS Report	*terraDOCS*

Executive Summary: Report Summary

Database	Searched	Search Radius	Project Property	Within 0.12mi	0.125mi to 0.25mi	0.25mi to 0.50mi	0.50mi to 1.00mi	Total
Standard Environmental Records								
Federal								
NPL	Y	1	0	0	0	0	0	0
PROPOSED NPL	Y	1	0	0	0	0	0	0
DELETED NPL	Y	0.5	0	0	0	0	-	0
SEMS	Y	0.5	0	0	0	0	-	0
SEMS ARCHIVE	Y	0.5	0	0	0	0	-	0
ODI	Y	0.5	0	0	0	0	-	0
IODI	Y	0.5	0	0	0	0	-	0
CERCLIS	Y	0.5	0	0	0	0	-	0
CERCLIS NFRAP	Y	0.5	0	0	0	0	-	0
CERCLIS LIENS	Y	PO	0	-	-	-	-	0
RCRA CORRACTS	Y	1	0	0	0	0	0	0
RCRA TSD	Y	0.5	0	0	0	0	-	0
RCRA LQG	Y	0.25	0	0	0	-	-	0
RCRA SQG	Y	0.25	0	0	0	-	-	0
RCRA VSQG	Y	0.25	0	0	0	-	-	0
RCRA NON GEN	Y	0.25	0	0	**2**	-	-	**2**
RCRA CONTROLS	Y	0.5	0	0	0	0	-	0
FED ENG	Y	0.5	0	0	0	0	-	0
FED INST	Y	0.5	0	0	0	0	-	0
LUCIS	Y	0.5	0	0	0	0	-	0
NPL IC	Y	0.5	0	0	0	0	-	0
ERNS 1982 TO 1986	Y	PO	0	-	-	-	-	0
ERNS 1987 TO 1989	Y	PO	0	-	-	-	-	0
ERNS	Y	PO	0	-	-	-	-	0
FED BROWNFIELDS	Y	0.5	0	0	0	**2**	-	**2**
FEMA UST	Y	0.25	0	0	0	-	-	0
FRP	Y	0.25	0	0	0	-	-	0

Database	Searched	Search Radius	Project Property	Within 0.12mi	0.125mi to 0.25mi	0.25mi to 0.50mi	0.50mi to 1.00mi	Total
DELISTED FRP	Y	0.25	0	0	0	-	-	0
HIST GAS STATIONS	Y	0.25	0	0	0	-	-	0
REFN	Y	0.25	0	0	0	-	-	0
BULK TERMINAL	Y	0.25	0	0	0	-	-	0
SEMS LIEN	Y	PO	0	-	-	-	-	0
SUPERFUND ROD	Y	1	0	0	0	0	0	0
State								
SSU	Y	1	0	0	0	**1**	0	**1**
DELISTED SSU	Y	1	0	0	0	0	0	0
SWF/LF	Y	0.5	0	0	0	0	-	0
SWF/LF SPECIAL	Y	0.5	0	0	0	0	-	0
NIPC	Y	0.5	0	0	0	0	-	0
CCDD	Y	0.5	0	0	0	0	-	0
LUST	Y	0.5	0	0	**1**	**9**	-	**10**
LUST DOCUMENT	Y	0.5	0	0	**1**	**7**	-	**8**
DELISTED LUST	Y	0.5	0	0	0	0	-	0
LUST TRUST	Y	0.5	0	0	0	0	-	0
UST	Y	0.25	0	0	**3**	-	-	**3**
AST	Y	0.25	0	0	0	-	-	0
DELISTED TANK	Y	0.25	0	0	0	-	-	0
ENG	Y	0.5	0	0	**1**	**5**	-	**6**
INST	Y	0.5	0	0	**1**	**3**	-	**4**
AUL	Y	0.5	0	0	0	0	-	0
SRP	Y	0.5	0	0	**1**	**6**	-	**7**
REM ASSESS	Y	0.5	0	0	**1**	**8**	-	**9**
BROWNFIELDS	Y	0.5	0	0	0	0	-	0
BROWN MBRGP	Y	0.5	0	0	0	0	-	0
Tribal								
INDIAN LUST	Y	0.5	0	0	0	0	-	0
INDIAN UST	Y	0.25	0	0	0	-	-	0
DELISTED INDIAN LST	Y	0.5	0	0	0	0	-	0
DELISTED INDIAN UST	Y	0.25	0	0	0	-	-	0
County								

Database	Searched	Search Radius	Project Property	Within 0.12mi	0.125mi to 0.25mi	0.25mi to 0.50mi	0.50mi to 1.00mi	Total
TANKS CHICAGO	Y	0.25	0	**6**	**15**	-	-	**21**
PERMITS CHICAGO	Y	0.125	0	**10**	-	-	-	**10**
Additional Environmental Records								
Federal								
PFAS GHG	Y	0.5	0	0	0	0	-	0
OSC RESPONSE	Y	0.125	0	0	-	-	-	0
FINDS/FRS	Y	PO	0	-	-	-	-	0
TRIS	Y	PO	0	-	-	-	-	0
PFAS NPL	Y	0.5	0	0	0	0	-	0
PFAS FED SITES	Y	0.5	0	0	0	0	-	0
PFAS SSEHRI	Y	0.5	0	0	0	0	-	0
PFAS ERNS	Y	0.5	0	0	0	0	-	0
PFAS NPDES	Y	0.5	0	0	0	0	-	0
PFAS TRI	Y	0.5	0	0	0	0	-	0
PFAS WATER	Y	0.5	0	0	0	0	-	0
PFAS TSCA	Y	0.5	0	0	0	0	-	0
PFAS E-MANIFEST	Y	0.5	0	0	0	0	-	0
PFAS IND	Y	0.5	0	0	0	0	-	0
HMIRS	Y	0.125	0	0	-	-	-	0
NCDL	Y	0.125	0	0	-	-	-	0
TSCA	Y	0.125	0	0	-	-	-	0
HIST TSCA	Y	0.125	0	0	-	-	-	0
FTTS ADMIN	Y	PO	0	-	-	-	-	0
FTTS INSP	Y	PO	0	-	-	-	-	0
PRP	Y	PO	0	-	-	-	-	0
SCRD DRYCLEANER	Y	0.5	0	0	0	0	-	0
ICIS	Y	PO	0	-	-	-	-	0
FED DRYCLEANERS	Y	0.25	0	**1**	**1**	-	-	**2**
DELISTED FED DRY	Y	0.25	0	0	0	-	-	0
FUDS	Y	1	0	0	0	0	**1**	**1**
FUDS MRS	Y	1	0	0	0	0	0	0
FORMER NIKE	Y	1	0	0	0	0	0	0
PIPELINE INCIDENT	Y	PO	0	-	-	-	-	0
MLTS	Y	PO	0	-	-	-	-	0
HIST MLTS	Y	PO	0	-	-	-	-	0

Database	Searched	Search Radius	Project Property	Within 0.12mi	0.125mi to 0.25mi	0.25mi to 0.50mi	0.50mi to 1.00mi	Total
MINES	Y	0.25	0	0	0	-	-	0
SMCRA	Y	1	0	0	0	0	0	0
MRDS	Y	1	0	0	0	0	0	0
LM SITES	Y	1	0	0	0	0	**1**	**1**
ALT FUELS	Y	0.25	0	0	0	-	-	0
CONSENT DECREES	Y	0.25	0	0	0	-	-	0
AFS	Y	PO	0	-	-	-	-	0
SSTS	Y	0.25	0	0	0	-	-	0
PCBT	Y	0.5	0	**1**	0	0	-	**1**
PCB	Y	0.5	0	0	0	0	-	0
POWER PLANTS	Y	0.125	0	0	-	-	-	0
HIST RISK	Y	0.125	0	**1**	-	-	-	**1**
State								
SPILLS	Y	0.125	0	0	-	-	-	0
SPILL OER	Y	0.125	0	0	-	-	-	0
PFAS SPILLS	Y	0.5	0	0	0	0	-	0
DRYCLEANERS	Y	0.25	0	0	**1**	-	-	**1**
DELISTED DRYCLEANERS	Y	0.25	0	0	**1**	-	-	**1**
IEPA DOCS	Y	PO	0	-	-	-	-	0
CDL	Y	0.25	0	0	0	-	-	0
TIER 2	Y	0.125	0	**1**	-	-	-	**1**
AIR PERMITS	Y	0.25	0	**1**	**1**	-	-	**2**
UIC	Y	PO	0	-	-	-	-	0
MEDICAL WASTE	Y	0.25	0	0	0	-	-	0
COMPOST	Y	0.5	0	0	0	0	-	0
Tribal	***No Tribal additional environmental record sources available for this State.***							
County	***No County additional environmental record sources available for this State.***							
Total:			0	**21**	**30**	**41**	**2**	**94**

**** PO – Property Only***
**** 'Property and adjoining properties' database search radii are set at 0.25 miles.***

Executive Summary: Site Report Summary - Project Property

Map Key	DB	Company/Site Name	Address	Direction	Distance (mi/ft)	Elev Diff (ft)	Page Number

No records found in the selected databases for the project property.

Executive Summary: Site Report Summary - Surrounding Properties

Map Key	DB	Company/Site Name	Address	Direction	Distance (mi/ft)	Elev Diff (ft)	Page Number
1	HIST RISK	Grand Laundry Co	3037 to 3049 Calumet Chicago IL	SW	0.00 / 11.13	0	33
2	PERMITS CHICAGO	THE PROMISED KITCHEN RESTAURANT	349 E 47TH ST, CHICAGO, IL IL	NNE	0.01 / 56.94	0	33
3	PERMITS CHICAGO	YORELL GROVES	352 E 47TH ST, CHICAGO, IL IL	NNE	0.04 / 230.35	0	33
3	PERMITS CHICAGO	EASTLAKE MANAGEMENT & DEVELOPMENT	352 E 47TH ST, CHICAGO, IL IL	NNE	0.04 / 230.35	0	34
4	FED DRYCLEANERS	WHITE SWAN NO 3 CLEANERS & LAUNDERERS	319 E 47TH ST CHICAGO IL 60653 *FRS Facility ID:* 110001342841	WNW	0.05 / 261.71	0	34
4	AIR PERMITS	White Swan No 3 Cleaners & Launderers	319 E 47th St Chicago IL 60615	WNW	0.05 / 261.71	0	34
5	PERMITS CHICAGO	TOBACCO ROAD INC	4701 S DR MARTN LUTHR KING JR DR, CHICAGO, IL IL	ENE	0.07 / 357.48	0	35
6	TANKS CHICAGO	GEORGE C ADAMS	4757 S DR MARTIN L KING JR DR CHICAGO IL	E	0.07 / 360.31	0	35
7	PERMITS CHICAGO	MR. LAKELY	4800 S CALUMET AVE, CHICAGO, IL IL	SSW	0.07 / 389.40	0	36
8	PERMITS CHICAGO	MATHEW MCGILL	4806 S DR MARTN LUTHR KING JR DR, CHICAGO, IL IL	SSE	0.08 / 433.49	0	36
9	TANKS CHICAGO	WALGREENS	400 E 47TH ST CHICAGO IL	ENE	0.08 / 437.04	0	36
10	PERMITS CHICAGO	H DOG CHICAGO	4653 S DR MARTN LUTHR KING JR DR, CHICAGO, IL IL	NE	0.08 / 441.24	0	37

Map Key	DB	Company/Site Name	Address	Direction	Distance (mi/ft)	Elev Diff (ft)	Page Number
11	TANKS CHICAGO	TYNWOLD MANOR	4641 S DR MARTIN L KING JR DR CHICAGO IL	NE	0.09 / 474.15	0	37
12	PERMITS CHICAGO	KING DRIVE LLC	4641 S DR MARTN LUTHR KING JR DR, CHICAGO, IL IL	NE	0.09 / 476.90	0	37
13	TANKS CHICAGO	M. JACKSON	4730 S PRAIRIE AVE CHICAGO IL	W	0.10 / 504.66	0	38
14	PERMITS CHICAGO	EAST LAKE MGMT & DRIV CO.	4649 S DR MARTN LUTHR KING JR DR, CHICAGO, IL IL	NE	0.10 / 525.68	0	38
15	TIER 2	SS884 Prairie	4716 S. PRAIRIE AVE. Chicago IL 60181	W	0.11 / 596.42	0	38
15	PCBT	ComEd Substation SS-884/ Prairie	4716 South Prairie Chicago IL	W	0.11 / 596.42	0	41
16	TANKS CHICAGO	C. E. DAVIS	4635 S DR MARTIN L KING JR DR CHICAGO IL	NE	0.12 / 613.67	0	41
16	TANKS CHICAGO	C. E. DAVIS	4635 S DR MARTIN L KING JR DR CHICAGO IL	NE	0.12 / 613.67	0	41
17	PERMITS CHICAGO	ED SALAMAR	219 E 47TH ST, CHICAGO, IL IL	W	0.12 / 626.07	0	42
18	TANKS CHICAGO	SOUTH CENTER DEPARTMENT STORE	431 E 47TH ST CHICAGO IL	E	0.13 / 693.63	0	42
19	TANKS CHICAGO	UNITY MUTUAL LIFE INSURANCE COMPANY	4719 S INDIANA AVE CHICAGO IL	W	0.15 / 782.48	0	43
20	TANKS CHICAGO	INDIANA MANOR TOWNHOMES	4732 S INDIANA AVE CHICAGO IL	W	0.18 / 955.07	0	43
21	SRP	Howards Poly Clean Center	126 East 47th Street Chicago IL 60653	WNW	0.19 / 989.29	0	43

Map Key	DB	Company/Site Name	Address	Direction	Distance (mi/ft)	Elev Diff (ft)	Page Number
21	FED DRYCLEANERS	HOWARD'S POLY CLEAN CENTER	126 E 47TH ST CHICAGO IL 60653 ***FRS Facility ID:*** 110001363667	WNW	0.19 / 989.29	0	44
21	INST	Howards Poly Clean Center	126 East 47th Street Chicago IL 60653	WNW	0.19 / 989.29	0	44
21	ENG	Howards Poly Clean Center	126 East 47th Street Chicago IL 60653	WNW	0.19 / 989.29	0	45
21	AIR PERMITS	Howard's Poly Clean Center	126 E 47th St Chicago IL 60653	WNW	0.19 / 989.29	0	46
21	REM ASSESS	Howards Poly Clean Center - 170000058693	126 E 47th St Chicago IL 60653	WNW	0.19 / 989.29	0	46
21	RCRA NON GEN	HOWARD POLY CLEAN CTR	126 E 47TH ST CHICAGO IL 60619 ***Handler ID | Recycler Activity?:*** ILD984852079 | NO	WNW	0.19 / 989.29	0	47
21	DRYCLEANERS	HOWARD POLY CLEAN CENTER	126 EAST 47TH STREET CHICAGO IL 60653	WNW	0.19 / 989.29	0	50
22	UST	Lash Warner & Associates	4825 S Indiana Chicago IL ***Facility No | Facility Status:*** 2036840 | Exempt ***Tank No | Status | Removed Date:*** 1 | Removed | 5/10/2016, 2 | Removed | 6/3/2016	WSW	0.20 / 1,041.46	0	50
22	TANKS CHICAGO	BUILDING	4825 S INDIANA AVE CHICAGO IL	WSW	0.20 / 1,041.46	0	51
22	TANKS CHICAGO	MARKSTONE MFG.	4825 S INDIANA AVE CHICAGO IL	WSW	0.20 / 1,041.46	0	51
23	TANKS CHICAGO	VACANT LOT (THIRD PARTY REMOVAL)	500 E 47TH ST CHICAGO IL	ENE	0.20 / 1,072.74	0	52
24	TANKS CHICAGO	BOARD OF EDUCATION	4900 S PRAIRIE AVE CHICAGO IL	SSW	0.20 / 1,073.56	0	53
25	DELISTED DRYCLEANERS	SC CLEANERS	507 EAST 47TH STREET CHICAGO IL 60653	E	0.21 / 1,123.50	0	53

Map Key	DB	Company/Site Name	Address	Direction	Distance (mi/ft)	Elev Diff (ft)	Page Number
26	TANKS CHICAGO	MRS LIM COOPER	4826 S VINCENNES AVE CHICAGO IL	ESE	0.21 / 1,124.68	0	54
27	LUST	4755 South Michigan, LLC	4755 South Michigan Avenue Chicago IL 60615	WSW	0.22 / 1,154.10	0	54
			Incident No* | *Incidents ID* | *NFR Date: 20200831 | 29480 | 01/09/2024				
27	UST	4755 South Michigan, LLC	4755 South Michigan Avenue Chicago IL	WSW	0.22 / 1,154.10	0	54
			Facility No* | *Facility Status: 2047111 | Closed ***Tank No* | *Status* | *Removed Date:*** 1 | Removed | 10/9/2020				
27	LUST DOCUMENT	Flieshman David M - 170002434747	4755 S Michigan Ave Chicago IL 60615	WSW	0.22 / 1,154.10	0	55
28	TANKS CHICAGO	SISTERS OF THE GOOD SHEPHERD	4910 S PRAIRIE AVE CHICAGO IL	SSW	0.22 / 1,174.20	0	56
29	TANKS CHICAGO	MABEL HUGHES	4919 S CALUMET AVE CHICAGO IL	S	0.23 / 1,193.50	0	56
30	RCRA NON GEN	OVERTON SCHOOL	221 E 49TH ST CHICAGO IL 60615	SW	0.24 / 1,245.65	0	57
			Handler ID* | *Recycler Activity?: ILR000027714 | NO				
31	TANKS CHICAGO	MITCHELL DOUGLAS	4930 S DR MARTIN L KING JR DR CHICAGO IL	SSE	0.24 / 1,280.23	0	59
32	TANKS CHICAGO	AMOCO OIL	100 E 48TH ST CHICAGO IL	WSW	0.25 / 1,308.58	0	59
32	TANKS CHICAGO	AMOCO OIL	100 E 48TH ST CHICAGO IL	WSW	0.25 / 1,308.58	0	60
32	TANKS CHICAGO	AMOCO OIL	100 E 48TH ST CHICAGO IL	WSW	0.25 / 1,308.58	0	60
33	UST	construction site	4956 S. Calumet Chicago IL	S	0.25 / 1,315.65	0	60
			Facility No* | *Facility Status: 2043026 | Exempt ***Tank No* | *Status* | *Removed Date:*** 1 | Removed | 10/17/2005				
33	TANKS CHICAGO	CONSTRUCTION SITE	4956 S CALUMET AVE CHICAGO IL	S	0.25 / 1,315.65	0	61

Map Key	DB	Company/Site Name	Address	Direction	Distance (mi/ft)	Elev Diff (ft)	Page Number
34	LUST DOCUMENT	Emerald Properties Group - 170001617052	4932 S Calumet Ave Chicago IL 60615	S	0.25 / 1,338.23	0	62
35	LUST	4800 S Michigan LLC	4808 S Michigan Ave Chicago IL 60615 ***Incident No | Incidents ID | NFR Date:*** 20240894 | 30950 |	WSW	0.26 / 1,371.66	0	62
36	LUST	Emerald Properties	4942 South Calumet Avenue Chicago IL 60615 ***Incident No | Incidents ID | NFR Date:*** 20051440 | 4406 |	S	0.29 / 1,522.23	0	63
37	SRP	Rosenwald Courts	4600 South Michigan Avenue Chicago IL 60615	WNW	0.30 / 1,571.08	0	63
37	ENG	Rosenwald Courts	4600 South Michigan Avenue Chicago IL 60615	WNW	0.30 / 1,571.08	0	64
37	REM ASSESS	Rosenwald Courts - 170002010151	4600 S Michigan Ave Chicago IL 60615	WNW	0.30 / 1,571.08	0	64
38	REM ASSESS	Forrestville Mercury Spill - 170000387588	4541 S Forrestville Ave Chicago IL 60653	ENE	0.33 / 1,725.94	0	65
39	LUST	Bergman, Jim	4639 South Wabash Street Chicago IL 60653 ***Incident No | Incidents ID | NFR Date:*** 20150645 | 26353 |	WNW	0.34 / 1,808.32	0	66
39	LUST DOCUMENT	Bergman, Jim - 170002106655	4639 S Wabash St Chicago IL 60653	WNW	0.34 / 1,808.32	0	66
40	FED BROWNFIELDS	510 E 50th St	510 E 50th St CHICAGO IL 60615 ***Property ID:*** 254433	SE	0.36 / 1,883.96	-2	67
41	SRP	Rosenwald Courts Lot A	4638-4652 South Wabash Avenue Chicago IL 60653	W	0.36 / 1,891.77	-2	70
41	INST	Rosenwald Courts Lot A	4638-4652 South Wabash Avenue Chicago IL 60653	W	0.36 / 1,891.77	-2	70
41	ENG	Rosenwald Courts Lot A	4638-4652 South Wabash Avenue Chicago IL 60653	W	0.36 / 1,891.77	-2	71

Map Key	DB	Company/Site Name	Address	Direction	Distance (mi/ft)	Elev Diff (ft)	Page Number
41	REM ASSESS	Rosenwald Courts Lot A - 170002014068	4638-4652 S Wabash Ave Chicago IL 60653	W	0.36 / 1,891.77	-2	72
42	SRP	Rosenwald Courts Lot B	4602 South Wabash Avenue Chicago IL 60653	WNW	0.36 / 1,914.08	0	72
42	ENG	Rosenwald Courts Lot B	4602 South Wabash Avenue Chicago IL 60653	WNW	0.36 / 1,914.08	0	73
42	REM ASSESS	Rosenwald Courts Lot B - 170002014077	4602 S Wabash Ave Chicago IL 60653	WNW	0.36 / 1,914.08	0	74
43	LUST	Marathon Gas Station	4654 South Wabash Avenue Chicago IL 60653 ***Incident No* | *Incidents ID* | *NFR Date:*** 20000104 | 94 |	W	0.37 / 1,955.85	-3	74
43	LUST	Marathon Gas Station	4654 South Wabash Avenue Chicago IL 60653 ***Incident No* | *Incidents ID* | *NFR Date:*** 20111353 | 26624 |	W	0.37 / 1,955.85	-3	74
43	LUST DOCUMENT	Marathon Gas Station	4654 S Wabash Ave Chicago IL 60653	W	0.37 / 1,955.85	-3	75
44	LUST	Chicago Public School District	4415 South Martin Luther King Drive Chicago IL 60653 ***Incident No* | *Incidents ID* | *NFR Date:*** 20100639 | 25868 |	NNE	0.37 / 1,974.61	0	75
44	LUST DOCUMENT	Irvin C Mollison School - 170000178509	4415 S King Dr Chicago IL 60653	NNE	0.37 / 1,974.61	0	76
45	FED BROWNFIELDS	4958 S. Forrestville Ave	4958 S. Forrestville Ave CHICAGO IL 60615 ***Property ID:*** 254431	SE	0.38 / 1,986.98	-4	76
46	SRP	HRDI Brass 1	340 East 51st Street Chicago IL 60615	S	0.40 / 2,124.40	0	79
46	REM ASSESS	HRDI Brass 1 - 170001890960	340 E 51st St Chicago IL 60615	S	0.40 / 2,124.40	0	80
46	ENG	HRDI Brass 1	340 East 51st Street Chicago IL 60615	S	0.40 / 2,124.40	0	81

Map Key	DB	Company/Site Name	Address	Direction	Distance (mi/ft)	Elev Diff (ft)	Page Number
46	INST	HRDI Brass 1	340 East 51st Street Chicago IL 60615	S	0.40 / 2,124.40	0	81
47	LUST	YMCA	5000 South Indiana Chicago IL 60615 ***Incident No | Incidents ID | NFR Date:*** 912923 | 11708 | 11/15/1996	SW	0.41 / 2,176.25	0	82
47	LUST DOCUMENT	YMCA of Metropolitan Chicago	5000 S Indiana Ave Chicago IL 60615	SW	0.41 / 2,176.25	0	82
48	LUST	5000 East End Ave. Bldg. Corp.	5000 South Ave. Chicago IL 60615 ***Incident No | Incidents ID | NFR Date:*** 951934 | 18552 | 03/04/2003	SW	0.42 / 2,201.66	0	83
49	SRP	Robert Taylor Homes Redevelopment Phase A	3900-4798 South State Street Chicago IL 60609	W	0.42 / 2,218.88	-6	83
49	INST	Robert Taylor Homes Redevelopment Phase A	3900-4798 South State Street Chicago IL 60609	W	0.42 / 2,218.88	-6	84
49	ENG	Robert Taylor Homes Redevelopment Phase A	3900-4798 South State Street Chicago IL 60609	W	0.42 / 2,218.88	-6	85
49	LUST DOCUMENT	Robert Taylor Homes Phase A - 170001425063	3900-4798 S State St Chicago IL 60609	W	0.42 / 2,218.88	-6	86
49	REM ASSESS	Robert Taylor Homes Phase A - 170001425063	3900-4798 S State St Chicago IL 60609	W	0.42 / 2,218.88	-6	87
50	SRP	Legends South A3	4500-4566 South State Street Chicago IL 60609	WNW	0.46 / 2,432.41	-4	87
50	REM ASSESS	Legends South A3	4500-4566 S State St Chicago IL 60609	WNW	0.46 / 2,432.41	-4	88
51	SSU	4340 South Vincennes Avenue	4340 South Vincennes Str. Chicago IL 60653-3410 ***SSU Status:*** Archived	NNE	0.46 / 2,445.34	0	89
51	REM ASSESS	4340 S Vincennes - 170000207318	4340 S Vincennes Chicago IL 60653	NNE	0.46 / 2,445.34	0	89

Map Key	DB	Company/Site Name	Address	Direction	Distance (mi/ft)	Elev Diff (ft)	Page Number
52	LUST	First Lien Company	5048-58 South Michigan Ave. Chicago IL 60615 ***Incident No | Incidents ID | NFR Date:*** 990602 | 23363 |	SW	0.48 / 2,553.01	0	90
52	LUST DOCUMENT	First Lien Co	5048-58 S Michigan Chicago IL 60615	SW	0.48 / 2,553.01	0	90
53	LM SITES	Chicago North Site	IL	ESE	0.71 / 3,729.57	-5	91
54	FUDS	PLANCOR 631A	CHICAGO IL ***FUDS Property No:*** E05IL0262	NNW	0.96 / 5,050.40	0	91

Executive Summary: Summary by Data Source

Standard

Federal

RCRA NON GEN - RCRA Non-Generators

A search of the RCRA NON GEN database, dated Jan 6, 2025 has found that there are 2 RCRA NON GEN site(s) within approximately 0.25miles of the project property.

Equal/Higher Elevation	Address	Direction	Distance (mi/ft)	Map Key
HOWARD POLY CLEAN CTR	126 E 47TH ST CHICAGO IL 60619	WNW	0.19 / 989.29	21
	***Handler ID	Recycler Activity?**: ILD984852079	NO*		
OVERTON SCHOOL	221 E 49TH ST CHICAGO IL 60615	SW	0.24 / 1,245.65	30
	***Handler ID	Recycler Activity?**: ILR000027714	NO*		

FED BROWNFIELDS - The Assessment, Cleanup and Redevelopment Exchange System (ACRES) Brownfield Database

A search of the FED BROWNFIELDS database, dated Feb 19, 2025 has found that there are 2 FED BROWNFIELDS site(s) within approximately 0.50miles of the project property.

Lower Elevation	Address	Direction	Distance (mi/ft)	Map Key
510 E 50th St	510 E 50th St CHICAGO IL 60615	SE	0.36 / 1,883.96	40
	***Property ID**: 254433*			
4958 S. Forrestville Ave	4958 S. Forrestville Ave CHICAGO IL 60615	SE	0.38 / 1,986.98	45
	***Property ID**: 254431*			

State

SSU - State Response Action Program Database

A search of the SSU database, dated Jan 16, 2025 has found that there are 1 SSU site(s) within approximately 1.00miles of the project property.

Equal/Higher Elevation	Address	Direction	Distance (mi/ft)	Map Key
4340 South Vincennes Avenue	4340 South Vincennes Str. Chicago IL 60653-3410	NNE	0.46 / 2,445.34	51
	***SSU Status**: Archived*			

LUST - Leaking Underground Storage Tanks (LUST)

A search of the LUST database, dated Mar 20, 2025 has found that there are 10 LUST site(s) within approximately 0.50miles of the project property.

Equal/Higher Elevation	Address	Direction	Distance (mi/ft)	Map Key
4755 South Michigan, LLC	4755 South Michigan Avenue Chicago IL 60615	WSW	0.22 / 1,154.10	27
	***Incident No | Incidents ID | NFR Date**: 20200831 | 29480 | 01/09/2024*			
4800 S Michigan LLC	4808 S Michigan Ave Chicago IL 60615	WSW	0.26 / 1,371.66	35
	***Incident No | Incidents ID | NFR Date**: 20240894 | 30950 |*			
Emerald Properties	4942 South Calumet Avenue Chicago IL 60615	S	0.29 / 1,522.23	36
	***Incident No | Incidents ID | NFR Date**: 20051440 | 4406 |*			
Bergman, Jim	4639 South Wabash Street Chicago IL 60653	WNW	0.34 / 1,808.32	39
	***Incident No | Incidents ID | NFR Date**: 20150645 | 26353 |*			
Chicago Public School District	4415 South Martin Luther King Drive Chicago IL 60653	NNE	0.37 / 1,974.61	44
	***Incident No | Incidents ID | NFR Date**: 20100639 | 25868 |*			
YMCA	5000 South Indiana Chicago IL 60615	SW	0.41 / 2,176.25	47
	***Incident No | Incidents ID | NFR Date**: 912923 | 11708 | 11/15/1996*			
5000 East End Ave. Bldg. Corp.	5000 South Ave. Chicago IL 60615	SW	0.42 / 2,201.66	48
	***Incident No | Incidents ID | NFR Date**: 951934 | 18552 | 03/04/2003*			
First Lien Company	5048-58 South Michigan Ave. Chicago IL 60615	SW	0.48 / 2,553.01	52
	***Incident No | Incidents ID | NFR Date**: 990602 | 23363 |*			

Lower Elevation	Address	Direction	Distance (mi/ft)	Map Key
Marathon Gas Station	4654 South Wabash Avenue Chicago IL 60653	W	0.37 / 1,955.85	43
	***Incident No | Incidents ID | NFR Date**: 20000104 | 94 |*			
Marathon Gas Station	4654 South Wabash Avenue Chicago IL 60653	W	0.37 / 1,955.85	43
	***Incident No | Incidents ID | NFR Date**: 20111353 | 26624 |*			

LUST DOCUMENT - Leaking UST Document

A search of the LUST DOCUMENT database, dated Mar 17, 2025 has found that there are 8 LUST DOCUMENT site(s) within approximately 0.50miles of the project property.

Equal/Higher Elevation	Address	Direction	Distance (mi/ft)	Map Key
Flieshman David M - 170002434747	4755 S Michigan Ave Chicago IL 60615	WSW	0.22 / 1,154.10	27

Equal/Higher Elevation	Address	Direction	Distance (mi/ft)	Map Key
Emerald Properties Group - 170001617052	4932 S Calumet Ave Chicago IL 60615	S	0.25 / 1,338.23	34
Bergman, Jim - 170002106655	4639 S Wabash St Chicago IL 60653	WNW	0.34 / 1,808.32	39
Irvin C Mollison School - 170000178509	4415 S King Dr Chicago IL 60653	NNE	0.37 / 1,974.61	44
YMCA of Metropolitan Chicago	5000 S Indiana Ave Chicago IL 60615	SW	0.41 / 2,176.25	47
First Lien Co	5048-58 S Michigan Chicago IL 60615	SW	0.48 / 2,553.01	52

Lower Elevation	Address	Direction	Distance (mi/ft)	Map Key
Marathon Gas Station	4654 S Wabash Ave Chicago IL 60653	W	0.37 / 1,955.85	43
Robert Taylor Homes Phase A - 170001425063	3900-4798 S State St Chicago IL 60609	W	0.42 / 2,218.88	49

UST - Underground Storage Tank Database (UST)

A search of the UST database, dated Feb 25, 2025 has found that there are 3 UST site(s) within approximately 0.25miles of the project property.

Equal/Higher Elevation	Address	Direction	Distance (mi/ft)	Map Key
Lash Warner & Associates	4825 S Indiana Chicago IL	WSW	0.20 / 1,041.46	22
	***Facility No | Facility Status**: 2036840 | Exempt* ***Tank No | Status | Removed Date**: 1 | Removed | 5/10/2016, 2 | Removed | 6/3/2016*			
4755 South Michigan, LLC	4755 South Michigan Avenue Chicago IL	WSW	0.22 / 1,154.10	27
	***Facility No | Facility Status**: 2047111 | Closed* ***Tank No | Status | Removed Date**: 1 | Removed | 10/9/2020*			
construction site	4956 S. Calumet Chicago IL	S	0.25 / 1,315.65	33
	***Facility No | Facility Status**: 2043026 | Exempt* ***Tank No | Status | Removed Date**: 1 | Removed | 10/17/2005*			

ENG - Sites with Engineering Controls

A search of the ENG database, dated Apr 17, 2025 has found that there are 6 ENG site(s) within approximately 0.50miles of the project

property.

Equal/Higher Elevation	Address	Direction	Distance (mi/ft)	Map Key
Howards Poly Clean Center	126 East 47th Street Chicago IL 60653	WNW	0.19 / 989.29	21
Rosenwald Courts	4600 South Michigan Avenue Chicago IL 60615	WNW	0.30 / 1,571.08	37
Rosenwald Courts Lot B	4602 South Wabash Avenue Chicago IL 60653	WNW	0.36 / 1,914.08	42
HRDI Brass 1	340 East 51st Street Chicago IL 60615	S	0.40 / 2,124.40	46

Lower Elevation	Address	Direction	Distance (mi/ft)	Map Key
Rosenwald Courts Lot A	4638-4652 South Wabash Avenue Chicago IL 60653	W	0.36 / 1,891.77	41
Robert Taylor Homes Redevelopment Phase A	3900-4798 South State Street Chicago IL 60609	W	0.42 / 2,218.88	49

INST - Institutional Controls

A search of the INST database, dated Apr 17, 2025 has found that there are 4 INST site(s) within approximately 0.50miles of the project property.

Equal/Higher Elevation	Address	Direction	Distance (mi/ft)	Map Key
Howards Poly Clean Center	126 East 47th Street Chicago IL 60653	WNW	0.19 / 989.29	21
HRDI Brass 1	340 East 51st Street Chicago IL 60615	S	0.40 / 2,124.40	46

Lower Elevation	Address	Direction	Distance (mi/ft)	Map Key
Rosenwald Courts Lot A	4638-4652 South Wabash Avenue Chicago IL 60653	W	0.36 / 1,891.77	41
Robert Taylor Homes Redevelopment Phase A	3900-4798 South State Street Chicago IL 60609	W	0.42 / 2,218.88	49

SRP - Illinois Site Remediation Program Database

A search of the SRP database, dated Apr 17, 2025 has found that there are 7 SRP site(s) within approximately 0.50miles of the project property.

Equal/Higher Elevation	Address	Direction	Distance (mi/ft)	Map Key
Howards Poly Clean Center	126 East 47th Street Chicago IL 60653	WNW	0.19 / 989.29	21
Rosenwald Courts	4600 South Michigan Avenue Chicago IL 60615	WNW	0.30 / 1,571.08	37
Rosenwald Courts Lot B	4602 South Wabash Avenue Chicago IL 60653	WNW	0.36 / 1,914.08	42
HRDI Brass 1	340 East 51st Street Chicago IL 60615	S	0.40 / 2,124.40	46

Lower Elevation	Address	Direction	Distance (mi/ft)	Map Key
Rosenwald Courts Lot A	4638-4652 South Wabash Avenue Chicago IL 60653	W	0.36 / 1,891.77	41
Robert Taylor Homes Redevelopment Phase A	3900-4798 South State Street Chicago IL 60609	W	0.42 / 2,218.88	49
Legends South A3	4500-4566 South State Street Chicago IL 60609	WNW	0.46 / 2,432.41	50

REM ASSESS - Document Explorer Remediation and Assessment Sites

A search of the REM ASSESS database, dated Mar 17, 2025 has found that there are 9 REM ASSESS site(s) within approximately 0.50miles of the project property.

Equal/Higher Elevation	Address	Direction	Distance (mi/ft)	Map Key
Howards Poly Clean Center - 170000058693	126 E 47th St Chicago IL 60653	WNW	0.19 / 989.29	21
Rosenwald Courts - 170002010151	4600 S Michigan Ave Chicago IL 60615	WNW	0.30 / 1,571.08	37
Forrestville Mercury Spill - 170000387588	4541 S Forrestville Ave Chicago IL 60653	ENE	0.33 / 1,725.94	38

Equal/Higher Elevation	Address	Direction	Distance (mi/ft)	Map Key
Rosenwald Courts Lot B - 170002014077	4602 S Wabash Ave Chicago IL 60653	WNW	0.36 / 1,914.08	42
HRDI Brass 1 - 170001890960	340 E 51st St Chicago IL 60615	S	0.40 / 2,124.40	46
4340 S Vincennes - 170000207318	4340 S Vincennes Chicago IL 60653	NNE	0.46 / 2,445.34	51

Lower Elevation	Address	Direction	Distance (mi/ft)	Map Key
Rosenwald Courts Lot A - 170002014068	4638-4652 S Wabash Ave Chicago IL 60653	W	0.36 / 1,891.77	41
Robert Taylor Homes Phase A - 170001425063	3900-4798 S State St Chicago IL 60609	W	0.42 / 2,218.88	49
Legends South A3	4500-4566 S State St Chicago IL 60609	WNW	0.46 / 2,432.41	50

County

TANKS CHICAGO - Chicago Storage Tanks

A search of the TANKS CHICAGO database, dated Aug 21, 2024 has found that there are 21 TANKS CHICAGO site(s) within approximately 0.25miles of the project property.

Equal/Higher Elevation	Address	Direction	Distance (mi/ft)	Map Key
GEORGE C ADAMS	4757 S DR MARTIN L KING JR DR CHICAGO IL	E	0.07 / 360.31	6
WALGREENS	400 E 47TH ST CHICAGO IL	ENE	0.08 / 437.04	9
TYNWOLD MANOR	4641 S DR MARTIN L KING JR DR CHICAGO IL	NE	0.09 / 474.15	11
M. JACKSON	4730 S PRAIRIE AVE CHICAGO IL	W	0.10 / 504.66	13

Equal/Higher Elevation	Address	Direction	Distance (mi/ft)	Map Key
C. E. DAVIS	4635 S DR MARTIN L KING JR DR CHICAGO IL	NE	0.12 / 613.67	16
C. E. DAVIS	4635 S DR MARTIN L KING JR DR CHICAGO IL	NE	0.12 / 613.67	16
SOUTH CENTER DEPARTMENT STORE	431 E 47TH ST CHICAGO IL	E	0.13 / 693.63	18
UNITY MUTUAL LIFE INSURANCE COMPANY	4719 S INDIANA AVE CHICAGO IL	W	0.15 / 782.48	19
INDIANA MANOR TOWNHOMES	4732 S INDIANA AVE CHICAGO IL	W	0.18 / 955.07	20
BUILDING	4825 S INDIANA AVE CHICAGO IL	WSW	0.20 / 1,041.46	22
MARKSTONE MFG.	4825 S INDIANA AVE CHICAGO IL	WSW	0.20 / 1,041.46	22
VACANT LOT (THIRD PARTY REMOVAL)	500 E 47TH ST CHICAGO IL	ENE	0.20 / 1,072.74	23
BOARD OF EDUCATION	4900 S PRAIRIE AVE CHICAGO IL	SSW	0.20 / 1,073.56	24
MRS LIM COOPER	4826 S VINCENNES AVE CHICAGO IL	ESE	0.21 / 1,124.68	26
SISTERS OF THE GOOD SHEPHERD	4910 S PRAIRIE AVE CHICAGO IL	SSW	0.22 / 1,174.20	28
MABEL HUGHES	4919 S CALUMET AVE CHICAGO IL	S	0.23 / 1,193.50	29
MITCHELL DOUGLAS	4930 S DR MARTIN L KING JR DR CHICAGO IL	SSE	0.24 / 1,280.23	31

Equal/Higher Elevation	Address	Direction	Distance (mi/ft)	Map Key
AMOCO OIL	100 E 48TH ST CHICAGO IL	WSW	0.25 / 1,308.58	32
AMOCO OIL	100 E 48TH ST CHICAGO IL	WSW	0.25 / 1,308.58	32
AMOCO OIL	100 E 48TH ST CHICAGO IL	WSW	0.25 / 1,308.58	32
CONSTRUCTION SITE	4956 S CALUMET AVE CHICAGO IL	S	0.25 / 1,315.65	33

PERMITS CHICAGO - Chicago Environmental Permits

A search of the PERMITS CHICAGO database, dated Jun 15, 2023 has found that there are 10 PERMITS CHICAGO site(s) within approximately 0.12miles of the project property.

Equal/Higher Elevation	Address	Direction	Distance (mi/ft)	Map Key
THE PROMISED KITCHEN RESTAURANT	349 E 47TH ST, CHICAGO, IL IL	NNE	0.01 / 56.94	2
YORELL GROVES	352 E 47TH ST, CHICAGO, IL IL	NNE	0.04 / 230.35	3
EASTLAKE MANAGEMENT & DEVELOPMENT	352 E 47TH ST, CHICAGO, IL IL	NNE	0.04 / 230.35	3
TOBACCO ROAD INC	4701 S DR MARTN LUTHR KING JR DR, CHICAGO, IL IL	ENE	0.07 / 357.48	5
MR. LAKELY	4800 S CALUMET AVE, CHICAGO, IL IL	SSW	0.07 / 389.40	7
MATHEW MCGILL	4806 S DR MARTN LUTHR KING JR DR, CHICAGO, IL IL	SSE	0.08 / 433.49	8
H DOG CHICAGO	4653 S DR MARTN LUTHR KING JR DR, CHICAGO, IL IL	NE	0.08 / 441.24	10
KING DRIVE LLC	4641 S DR MARTN LUTHR KING JR DR, CHICAGO, IL IL	NE	0.09 / 476.90	12

Equal/Higher Elevation	Address	Direction	Distance (mi/ft)	Map Key
EAST LAKE MGMT & DRIV CO.	4649 S DR MARTN LUTHR KING JR DR, CHICAGO, IL IL	NE	0.10 / 525.68	14
ED SALAMAR	219 E 47TH ST, CHICAGO, IL IL	W	0.12 / 626.07	17

Non Standard

Federal

FED DRYCLEANERS - Drycleaner Facilities

A search of the FED DRYCLEANERS database, dated Apr 19, 2025 has found that there are 2 FED DRYCLEANERS site(s) within approximately 0.25miles of the project property.

Equal/Higher Elevation	Address	Direction	Distance (mi/ft)	Map Key
WHITE SWAN NO 3 CLEANERS & LAUNDERERS	319 E 47TH ST CHICAGO IL 60653 ***FRS Facility ID**: 110001342841*	WNW	0.05 / 261.71	4
HOWARD'S POLY CLEAN CENTER	126 E 47TH ST CHICAGO IL 60653 ***FRS Facility ID**: 110001363667*	WNW	0.19 / 989.29	21

FUDS - Formerly Used Defense Sites

A search of the FUDS database, dated May 15, 2023 has found that there are 1 FUDS site(s) within approximately 1.00miles of the project property.

Equal/Higher Elevation	Address	Direction	Distance (mi/ft)	Map Key
PLANCOR 631A	CHICAGO IL ***FUDS Property No**: E05IL0262*	NNW	0.96 / 5,050.40	54

LM SITES - DOE Legacy Management Sites

A search of the LM SITES database, dated Dec 12, 2023 has found that there are 1 LM SITES site(s) within approximately 1.00miles of the project property.

Lower Elevation	Address	Direction	Distance (mi/ft)	Map Key
Chicago North Site	IL	ESE	0.71 / 3,729.57	53

PCBT - Polychlorinated Biphenyl (PCB) Transformers

A search of the PCBT database, dated Oct 15, 2019 has found that there are 1 PCBT site(s) within approximately 0.50miles of the project property.

Equal/Higher Elevation	Address	Direction	Distance (mi/ft)	Map Key
ComEd Substation SS-884/ Prairie	4716 South Prairie Chicago IL	W	0.11 / 596.42	15

HIST RISK - Historical Business Activity Risk

A search of the HIST RISK database, dated Jan 1, 1960 has found that there are 1 HIST RISK site(s) within approximately 0.12miles of the project property.

Equal/Higher Elevation	Address	Direction	Distance (mi/ft)	Map Key
Grand Laundry Co	3037 to 3049 Calumet Chicago IL	SW	0.00 / 11.13	1

State

DRYCLEANERS - Dry Cleaning Facilities

A search of the DRYCLEANERS database, dated Feb 6, 2025 has found that there are 1 DRYCLEANERS site(s) within approximately 0.25miles of the project property.

Equal/Higher Elevation	Address	Direction	Distance (mi/ft)	Map Key
HOWARD POLY CLEAN CENTER	126 EAST 47TH STREET CHICAGO IL 60653	WNW	0.19 / 989.29	21

DELISTED DRYCLEANERS - Delisted Drycleaners

A search of the DELISTED DRYCLEANERS database, dated Feb 6, 2025 has found that there are 1 DELISTED DRYCLEANERS site (s) within approximately 0.25miles of the project property.

Equal/Higher Elevation	Address	Direction	Distance (mi/ft)	Map Key
SC CLEANERS	507 EAST 47TH STREET CHICAGO IL 60653	E	0.21 / 1,123.50	25

TIER 2 - Tier 2 Report

A search of the TIER 2 database, dated May 10, 2023 has found that there are 1 TIER 2 site(s) within approximately 0.12miles of the project property.

Equal/Higher Elevation	Address	Direction	Distance (mi/ft)	Map Key
SS884 Prairie	4716 S. PRAIRIE AVE. Chicago IL 60181	W	0.11 / 596.42	15

AIR PERMITS - Air Permits

A search of the AIR PERMITS database, dated Mar 17, 2025 has found that there are 2 AIR PERMITS site(s) within approximately 0.25 miles of the project property.

Equal/Higher Elevation	Address	Direction	Distance (mi/ft)	Map Key
White Swan No 3 Cleaners & Launderers	319 E 47th St Chicago IL 60615	WNW	0.05 / 261.71	4
Howard's Poly Clean Center	126 E 47th St Chicago IL 60653	WNW	0.19 / 989.29	21

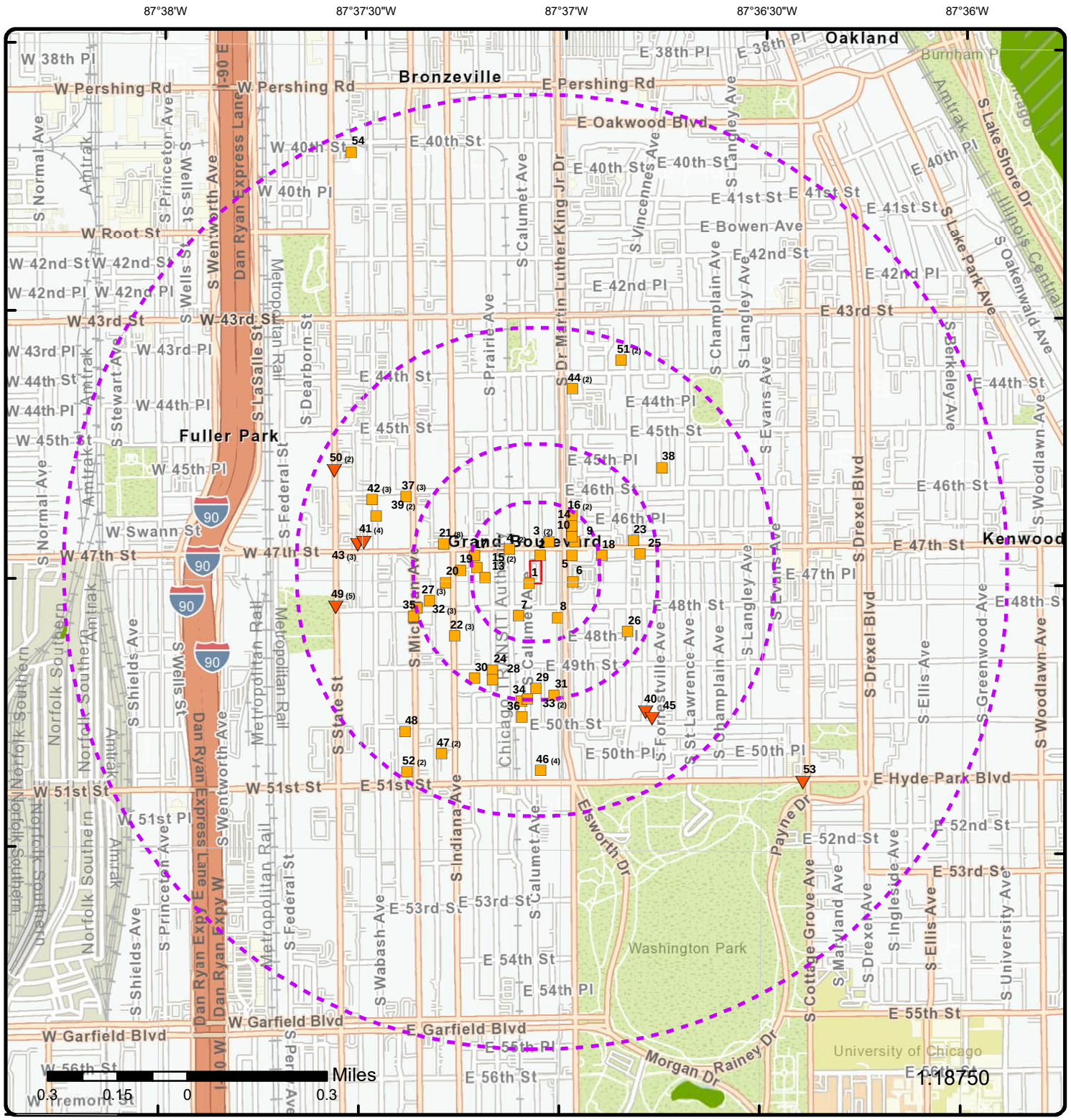

Map: 1.0 Mile Radius

Order Number: 25070900136

Address: 4711-4755 S Calumet Avenue, Chicago, IL

- Project Property
- Buffer Outline
- Sites with Higher Elevation
- Sites with Same Elevation
- Sites with Lower Elevation
- Sites with Unknown Elevation
- Areas with Higher Elevation
- Areas with Same Elevation
- Areas with Lower Elevation
- Areas with Unknown Elevation
- Freeways; Highways
- Traffic Circle; Ramp
- Major & Minor Arterial
- Traffic Circle; Ramp
- Local Road
- Rail
- State
- Country
- National Wetland
- Indian Reserve Land
- 100 Year Flood Zone
- 500 Year Flood Zone
- FWS Special Designation Areas
- National Priorities List (Active, Delisted, Proposed, Institutional Control)

Source: © 2021 ESRI StreetMap Premium

© ERIS Information Inc.

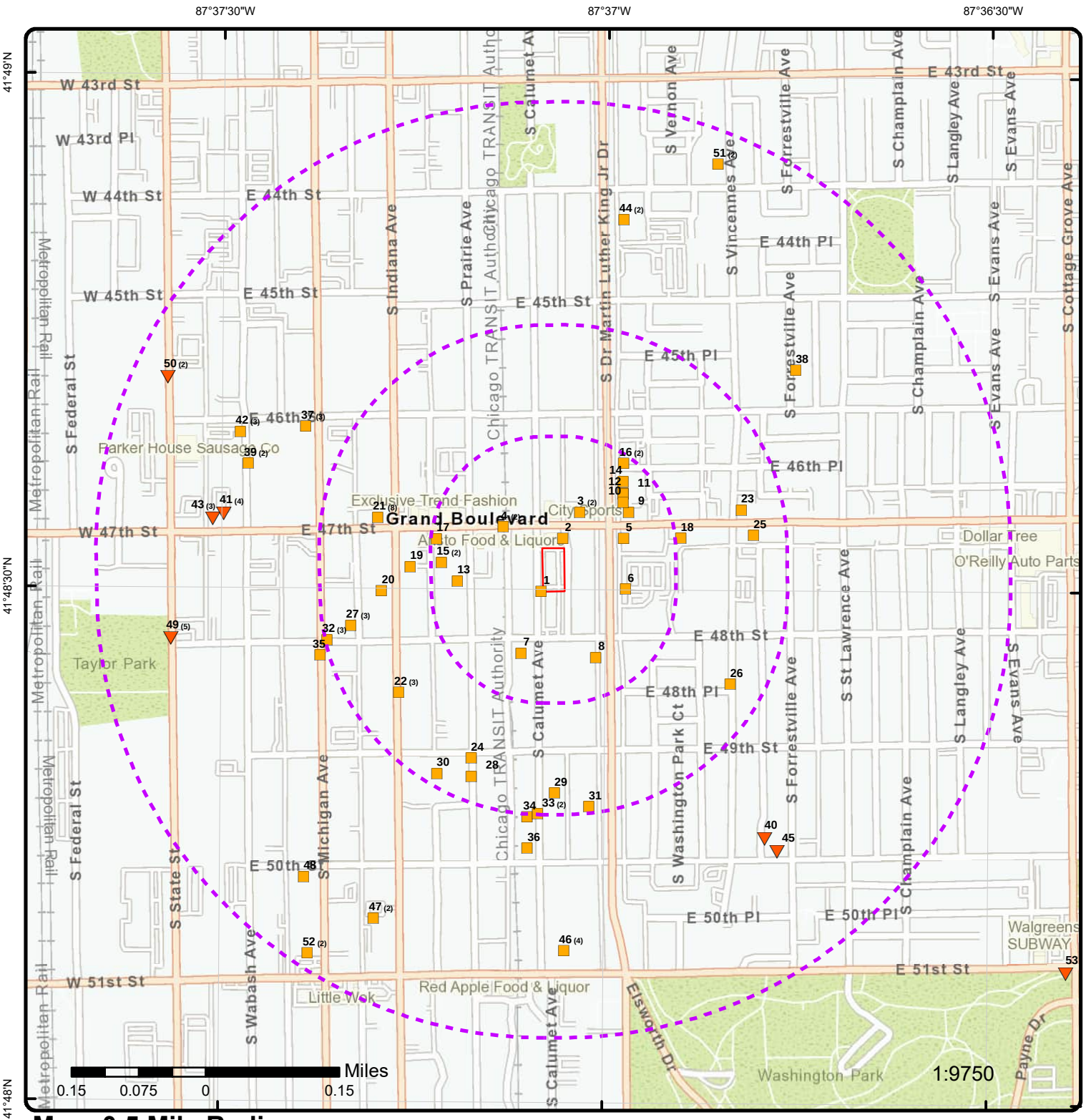

Map: 0.5 Mile Radius

Order Number: 25070900136

Address: 4711-4755 S Calumet Avenue, Chicago, IL

- Project Property
- Buffer Outline
- Sites with Higher Elevation
- Sites with Same Elevation
- Sites with Lower Elevation
- Sites with Unknown Elevation
- Areas with Higher Elevation
- Areas with Same Elevation
- Areas with Lower Elevation
- Areas with Unknown Elevation
- Freeways; Highways
- Traffic Circle; Ramp
- Major & Minor Arterial
- Traffic Circle; Ramp
- Local Road
- Rail
- State
- Country
- National Wetland
- Indian Reserve Land
- 100 Year Flood Zone
- 500 Year Flood Zone
- FWS Special Designation Areas
- National Priorities List (Active, Delisted, Proposed, Institutional Control)

Source: © 2021 ESRI StreetMap Premium

© ERIS Information Inc.

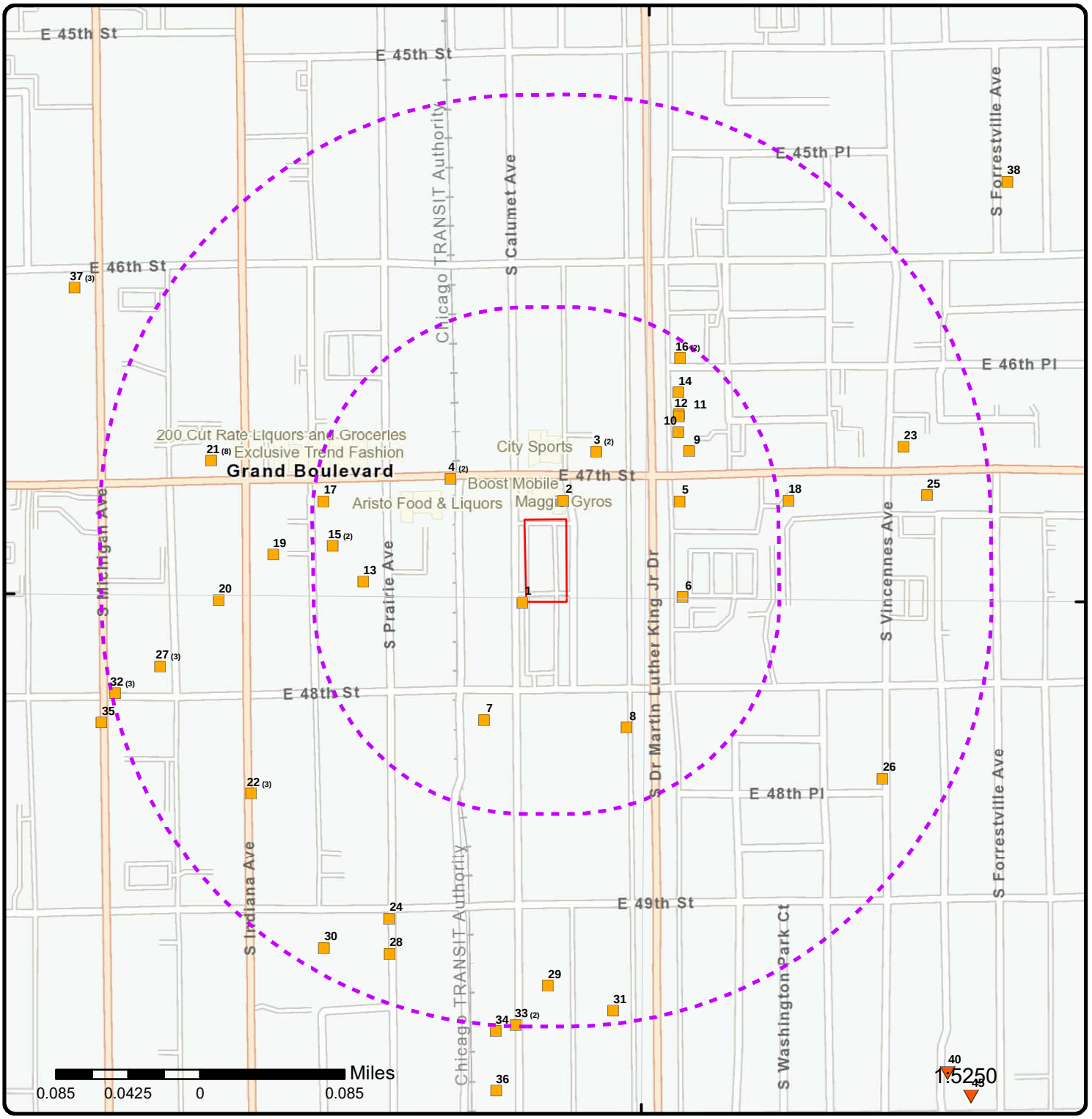

Map: 0.25 Mile Radius

Order Number: 25070900136

Address: 4711-4755 S Calumet Avenue, Chicago, IL

- Project Property
- Buffer Outline
- Sites with Higher Elevation
- Sites with Same Elevation
- Sites with Lower Elevation
- Sites with Unknown Elevation
- Areas with Higher Elevation
- Areas with Same Elevation
- Areas with Lower Elevation
- Areas with Unknown Elevation
- Freeways; Highways
- Traffic Circle; Ramp
- Major & Minor Arterial
- Traffic Circle; Ramp
- Local Road
- Rail
- State
- Country
- National Wetland
- Indian Reserve Land
- 100 Year Flood Zone
- 500 Year Flood Zone
- FWS Special Designation Areas
- National Priorities List (Active, Delisted, Proposed, Institutional Control)

Source: © 2021 ESRI StreetMap Premium

© ERIS Information Inc.

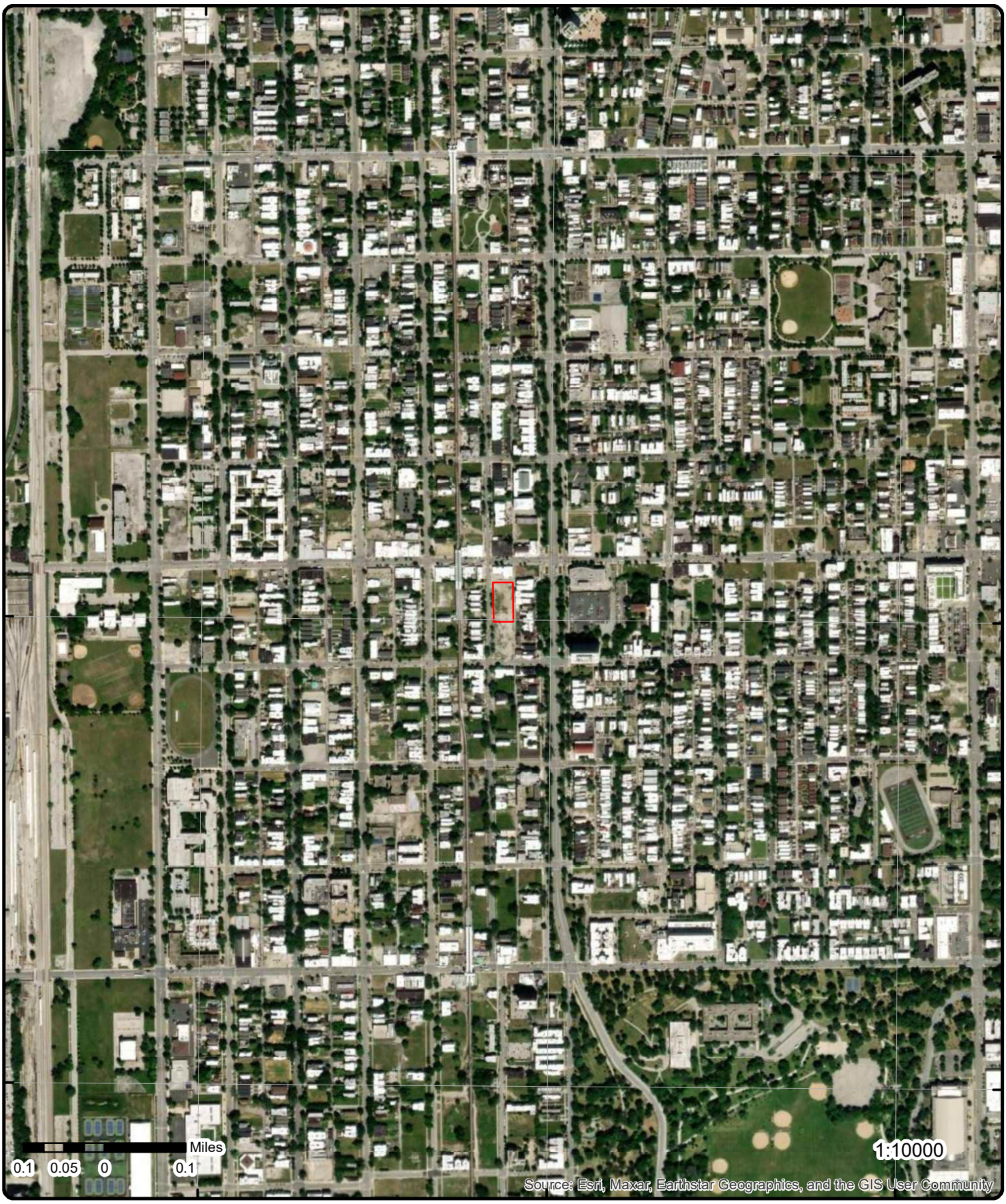

Aerial **Year: 2022**

Order Number: 25070900136

Address: 4711-4755 S Calumet Avenue, Chicago, IL

Source: ESRI World Imagery

© ERIS Information Inc.

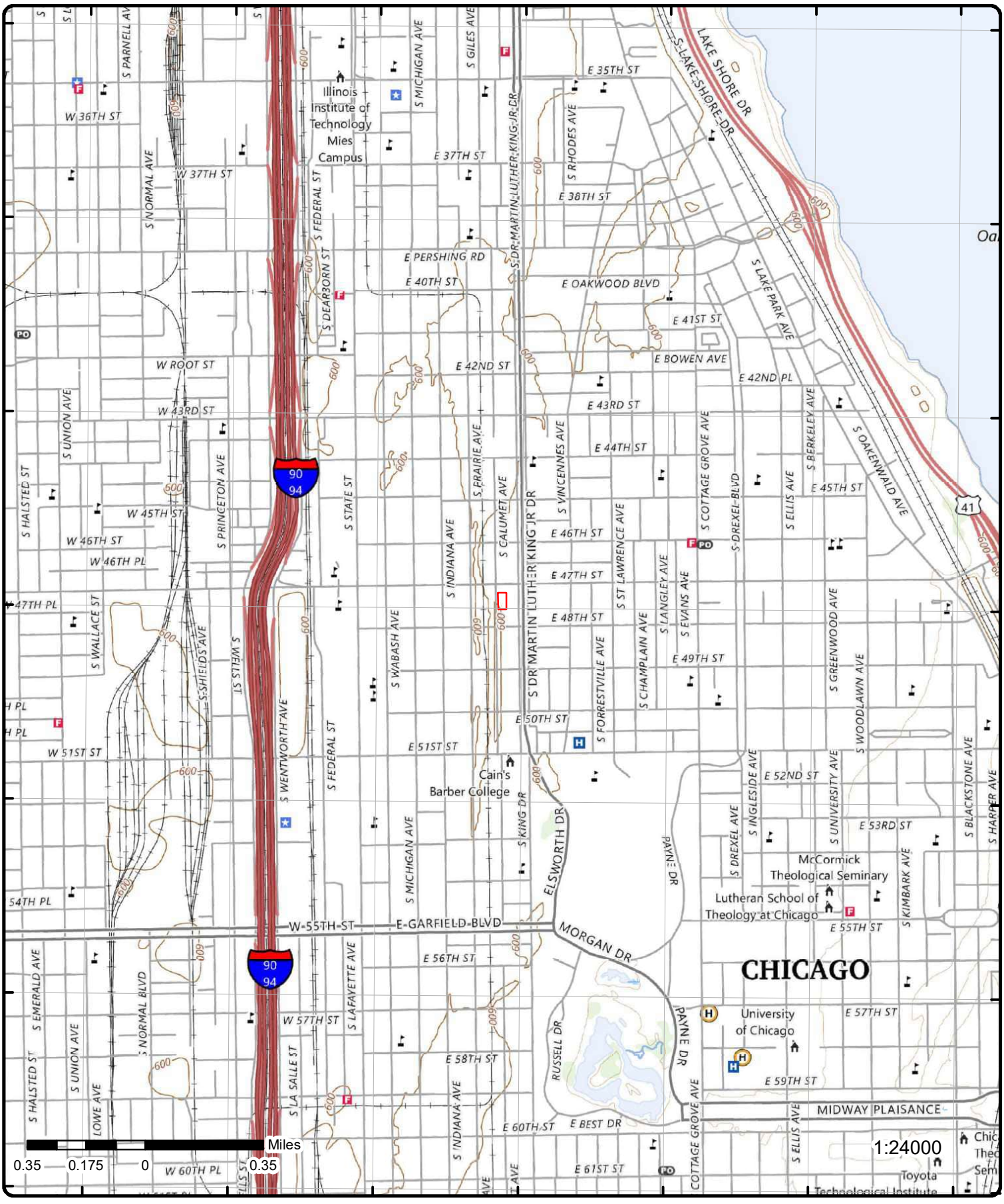

Topographic Map

Year: 2024

Order Number: 25070900136

Address: 4711-4755 S Calumet Avenue, IL

Quadrangle(s): Jackson Park IL,IN, Englewood IL

Source: USGS Topographic Map

© ERIS Information Inc.

Detail Report

Map Key	Number of Records	Direction	Distance (mi/ft)	Elev/Diff (ft)	Site	DB
1	1 of1	SW	0.00 / 11.13	600.08 / 0	Grand Laundry Co 3037 to 3049 Calumet Chicago IL	HIST RISK

Historic Potential Business Activity Risk

Year:	1928
Directory Publisher:	WINTERS
Broad Term:	Potential Hazardous Chemical User
Directory Heading:	LAUNDRIES
Listing:	Grand Laundry Co
Address:	3037 to 3049 Calumet
Address2:	
City:	Chicago
State:	IL
Zip:	

Map Key	Number of Records	Direction	Distance (mi/ft)	Elev/Diff (ft)	Site	DB
2	1 of1	NNE	0.01 / 56.94	599.75 / 0	THE PROMISED KITCHEN RESTAURANT 349 E 47TH ST, CHICAGO, IL IL	PERMITS CHICAGO

Application ID:	DOEAIR20409	***Application Type:***	AIR POLLUTION CONTROL PERMIT
Issue or Entry Date:	12/28/2006	***Application Subtype:***	EQUIPMENT INSTALLATION

CDPH Environmental Permit Details

Status:	CLOSED	***Street No to:***	
Applicant:		***Direction:***	E
Expiration Date:	06/26/2007	***Street Name:***	47TH
Data Source:	HISTORIC DEPT. OF ENVIRONMENT	***Street Type:***	ST
Street No from:	349		
Location:	POINT (-87.61766 41.80938)		
Comment:			

QTY: 1.0 FOOD PREPARATION UNIT: KITCHEN HOOD/ MAKE AND MODEL: CAPTIVE AIRE-4824-ND-PSP/ DIMENSIONS: 4' X 12'-6",QTY: 1.0 COMBUSTION EMISSION UNIT: BOILER/ MAKE AND MODEL: A.O. SMITH - BTI-100/ MAXIMUM OUTPUT: 80,000 BTU/HR**Note: Many records provided by the department have a truncated Comment field.

Map Key	Number of Records	Direction	Distance (mi/ft)	Elev/Diff (ft)	Site	DB
3	1 of2	NNE	0.04 / 230.35	599.75 / 0	YORELL GROVES 352 E 47TH ST, CHICAGO, IL IL	PERMITS CHICAGO

Application ID:	DOEAIR27555	***Application Type:***	AIR POLLUTION CONTROL PERMIT
Issue or Entry Date:	08/19/2010	***Application Subtype:***	EQUIPMENT INSTALLATION

CDPH Environmental Permit Details

Status:	CLOSED	***Street No to:***	
Applicant:		***Direction:***	E
Expiration Date:	02/15/2011	***Street Name:***	47TH
Data Source:	HISTORIC DEPT. OF ENVIRONMENT	***Street Type:***	ST

Map Key	Number of Records	Direction	Distance (mi/ft)	Elev/Diff (ft)	Site	DB

Street No from: 352
Location: POINT (-87.6174 41.80938)
Comment:

QTY: 1.0 COMBUSTION EMISSION UNIT: OTHER/ MAKE AND MODEL: BRADFORD WHITE/PDX2-50T6BN/ MAX OUTPUT: 60 MBTU/HR**Note: Many records provided by the department have a truncated Comment field.

Map Key	Number of Records	Direction	Distance (mi/ft)	Elev/Diff (ft)	Site	DB
3	2 of2	NNE	0.04 / 230.35	599.75 / 0	EASTLAKE MANAGEMENT & DEVELOPMENT 352 E 47TH ST, CHICAGO, IL IL	PERMITS CHICAGO

Application ID: DOEAIR20211
Issue or Entry Date: 12/08/2006
Application Type: AIR POLLUTION CONTROL PERMIT
Application Subtype: EQUIPMENT INSTALLATION

CDPH Environmental Permit Details

Status: CLOSED
Applicant:
Expiration Date: 06/06/2007
Data Source: HISTORIC DEPT. OF ENVIRONMENT
Street No from: 352
Location: POINT (-87.6174 41.80938)
Comment:
Street No to:
Direction: E
Street Name: 47TH
Street Type: ST

QTY: 1.0 COMBUSTION EMISSION UNIT: WARM AIR FURNACE/ MAKE AND MODEL: CARRIER - 58-CUA-155-20/ MAXIMUM OUTPUT: 125,000 BTU/HR,QTY: 1.0 COMBUSTION EMISSION UNIT: FURNACE/RTU/ MAKE AND MODEL: CARRIER - 48-TFE-014/ MAXIMUM OUTPUT: 203,000 BTU/HR,QTY: 1.0 COMBUSTION EMISSION UNIT: FURNACE/RTU/ MAKE AND MODEL: CARRIER - 48-TFE-010/ MAXIMUM OUTPUT: 162,000 BTU/HR,QTY: 1.0 COMBUSTION EMISSION UNIT: FURNACE/RTU/ MAKE AND MODEL: CARRIER - 48-TFE-007/ MAXIMUM OUTPUT: 97,200 BTU/HR,QTY: 1.0 COMBUSTION EMISSION UNIT: FURNACE/RTU/ MAKE AND MODEL: CARRIER - 48-TFE-006/ MAXIMUM OUTPUT: 64,000 BTU/HR,QTY: 2.0 COMBUSTION EMISSION UNIT: FURNACE/RTU/ MAKE AND MODEL: CARRIER - 48-TFE-005/ MAXIMUM OUTPUT: 64,000 BTU/HR,QTY: 1.0 COMBUSTION EMISSION UNIT: FURNACE/RTU/ MAKE AND MODEL: CARRIER - 48-TFE-004/ MAXIMUM OUTPUT: 67,000 BTU/HR,QTY: 1.0 COMBUSTION EMISSION UNIT: WARM AIR FURNACE/ MAKE AND MODEL: CARRIER - 58-MUP-060-140-14/ MAXIMUM OUTPUT: 56,000 BTU/HR,QTY: 1.0 COMBUSTION EMISSION UNIT: WARM AIR FURNACE/ MAKE AND MODEL: STERLING - QU-S-0175/ MAXIMUM OUTPUT: 140,000 BTU/HR,QTY: 1.0 COMBUSTION EMISSION UNIT: WARM AIR FURNACE/ MAKE AND MODEL: STERLING - QU-S-0125/ MAXIMUM OUTPUT: 100,000 BTU/HR**Note: Many records provided by the department have a truncated Comment field.

Map Key	Number of Records	Direction	Distance (mi/ft)	Elev/Diff (ft)	Site	DB
4	1 of2	WNW	0.05 / 261.71	599.79 / 0	WHITE SWAN NO 3 CLEANERS & LAUNDERERS 319 E 47TH ST CHICAGO IL 60653	FED DRYCLEANERS

FRS Facility ID: 110001342841
NPDES IDs:
NAICS Codes: 812320
SIC Codes: 7211
Latitude: 41.809368
Longitude: -87.61887

Map Key	Number of Records	Direction	Distance (mi/ft)	Elev/Diff (ft)	Site	DB
4	2 of2	WNW	0.05 / 261.71	599.79 / 0	White Swan No 3 Cleaners & Launderers 319 E 47th St Chicago IL 60615	AIR PERMITS

Note: Documents related to facilities in Illinois can be searched on the Illinois Environmental Protection Agency (IEPA) Document Explorer: https://external.epa.illinois.gov/DocumentExplorer
Data Source: IEPA Source Water Assessment Program (SWAP) & Mapping Tool (Map)

IEPA Source Water Assessment Program (SWAP) & Mapping Tool

Name: White Swan No 3 Cleaners & Launderers
Location Addr 3: 319 E 47th St

Map Key	Number of Records	Direction	Distance (mi/ft)	Elev/Diff (ft)	Site	DB

City Name: Chicago
State Code: IL
Postal Code: 60615

Details

Indicator: No
Site ID: 170000047161
System ID: 031600CWJ
RID: 238802
Interest Type: PERMIT
Media Code: AIR
Revision Dt Time: 06/28/2003
Collection Dt:
Latitude Measure: 41.803434
Longitude Measure: -87.602849
Point X: -87.60284899999994
Point Y: 41.80343400000004

---

5 | **1 of1** | **ENE** | **0.07 / 357.48** | **599.75 / 0** | **TOBACCO ROAD INC**
4701 S DR MARTN LUTHR KING JR DR, CHICAGO, IL
IL | **PERMITS CHICAGO**

Application ID: DOEAIR13336
Issue or Entry Date: 10/24/2003
Application Type: AIR POLLUTION CONTROL PERMIT
Application Subtype: EQUIPMENT INSTALLATION

CDPH Environmental Permit Details

Status: CLOSED
Applicant:
Expiration Date: 04/21/2004
Data Source: HISTORIC DEPT. OF ENVIRONMENT
Street No from: 4701
Location: POINT (-87.61635 41.80913)
Comment:
Street No to:
Direction: S
Street Name: DR MARTN LUTHR KING JR
Street Type: DR

QTY: 3.0 COMBUSTION EMISSION UNIT/ROOF TOP UNIT/ CARRIER/MODEL:48EJD-044/ MAXIMUM OUTPUT:640,000 MBH,QTY: 1.0 EMERGENCY GENERATOR/ ONAN/ RATING:751 KW,QTY: 5.0 COMBUSTION EMISSION UNIT/ROOF TOP UNIT/ CARRIER/MODEL:48TJF-008/ MAXIMUM OUTPUT:176,000 MBH,QTY: 1.0 COMBUSTION EMISSION UNIT/ROOF TOP UNIT/ CARRIER/MODEL:48TJF-012/ MAXIMUM OUTPUT: 176,000 MBH,QTY: 1.0 COMBUSTION EMISSION UNIT/ROOF TOP UNIT/ CARRIER/MODEL:48TJF006/ MAXIMUM OUTPUT:120,000 MBH,QTY: 1.0 COMBUSTION EMISSION UNIT/ROOF TOP UNIT/ CARRIER/MODEL:48EJD-034/ MAXIMUM OUTPUT:420,000 MBH**Note: Many records provided by the department have a truncated Comment field.

---

6 | **1 of1** | **E** | **0.07 / 360.31** | **599.75 / 0** | **GEORGE C ADAMS**
4757 S DR MARTIN L KING JR DR
CHICAGO IL | **TANKS CHICAGO**

Facility ID: 4757KIN1950-01-09
Owner:
Data Source(s): HISTORIC DEPT. OF BUILDINGS

Detail(s)

Tank ID:
Installation Date: 01/09/1950
Removal Date:
Last Used Date:
Tank Type: UNDERGROUND STORAGE TANK
Tank Material:
Tank Construction:
Tank Product:
Tank Capacity:
Location: POINT (-87.61639707682869 41.80771256187043)
Comment: WORK BY: WATER TUBE BOILER & TANK; INSTALL 1-2K GAL FUEL OIL TANK FINAL 2/9/50 **Note: Many records provided by the department have a truncated [Comment] field.
Street No from: 4757
Street No to: 4757
Street Name: DR MARTIN L KING JR
Street Type: DR
Direction: S
Latitude: 41.80771256187043
Longitude: -87.61639707682869

Map Key	Number of Records	Direction	Distance (mi/ft)	Elev/Diff (ft)	Site	DB
7	1 of1	SSW	0.07 / 389.40	599.82 / 0	MR. LAKELY 4800 S CALUMET AVE, CHICAGO, IL IL	PERMITS CHICAGO

Application ID: DOEAIR4944
Issue or Entry Date: 08/27/1998
Application Type: AIR POLLUTION CONTROL PERMIT
Application Subtype: EQUIPMENT INSTALLATION

CDPH Environmental Permit Details

Status: CLOSED
Applicant:
Expiration Date: 02/23/1999
Data Source: HISTORIC DEPT. OF ENVIRONMENT
Street No from: 4800
Location: POINT (-87.61809 41.80722)
Comment:
Street No to:
Direction: S
Street Name: CALUMET
Street Type: AVE

QTY: 1.0 SANDBLASTING-SILICA SAND; DUST SUPPRESSION: WETTING; WASTE DISPOSAL: CONTRACTOR**Note: Many records provided by the department have a truncated Comment field.

Map Key	Number of Records	Direction	Distance (mi/ft)	Elev/Diff (ft)	Site	DB
8	1 of1	SSE	0.08 / 433.49	599.75 / 0	MATHEW MCGILL 4806 S DR MARTN LUTHR KING JR DR, CHICAGO, IL IL	PERMITS CHICAGO

Application ID: DOEAIR10211
Issue or Entry Date: 07/23/2002
Application Type: AIR POLLUTION CONTROL PERMIT
Application Subtype: EQUIPMENT INSTALLATION

CDPH Environmental Permit Details

Status: CLOSED
Applicant:
Expiration Date: 01/19/2003
Data Source: HISTORIC DEPT. OF ENVIRONMENT
Street No from: 4806
Location: POINT (-87.6168 41.80723)
Comment:
Street No to:
Direction: S
Street Name: DR MARTN LUTHR KING JR
Street Type: DR

QTY: 1.0 ARCHITECTURAL SURFACE CLEANING/CHEMICAL WASH/ WASH WITH SURE KLEAN AND WATER/ OVER SPRAY SUPPRESSION: LOW PRESSURE RINSE**Note: Many records provided by the department have a truncated Comment field.

Map Key	Number of Records	Direction	Distance (mi/ft)	Elev/Diff (ft)	Site	DB
9	1 of1	ENE	0.08 / 437.04	599.75 / 0	WALGREENS 400 E 47TH ST CHICAGO IL	TANKS CHICAGO

Facility ID: 4.00E+081956-07-05
Owner:
Data Source(s): HISTORIC DEPT. OF BUILDINGS

Detail(s)

Tank ID:
Installation Date: 07/05/1956
Removal Date:
Last Used Date:
Tank Type: UNDERGROUND STORAGE TANK
Tank Material:
Tank Construction:
Tank Product:
Tank Capacity:
Location: POINT (-87.61620639938354 41.80950046516867)
Street No from: 400
Street No to: 408
Street Name: 47TH
Street Type: ST
Direction: E
Latitude: 41.80950046516867
Longitude: -87.61620639938354

Map Key	Number of Records	Direction	Distance (mi/ft)	Elev/Diff (ft)	Site	DB

Comment: WORK BY: WATER TUBE BOILER & TANK; INSTALL 1-3K FUEL OIL, FINAL 10/22/58 **Note: Many records provided by the department have a truncated [Comment] field.

10	1 of1	NE	0.08 / 441.24	599.75 / 0	H DOG CHICAGO 4653 S DR MARTN LUTHR KING JR DR, CHICAGO, IL IL	PERMITS CHICAGO

Application ID: DOEAIR30190
Issue or Entry Date: 10/06/2011
Application Type: AIR POLLUTION CONTROL PERMIT
Application Subtype: EQUIPMENT INSTALLATION

CDPH Environmental Permit Details

Status: CLOSED
Applicant: CLIF ROMES
Expiration Date: 04/03/2012
Data Source: HISTORIC DEPT. OF ENVIRONMENT
Street No from: 4653
Location: POINT (-87.61608 41.8097)
Comment:
Street No to:
Direction: S
Street Name: DR MARTN LUTHR KING JR
Street Type: DR

QTY: 1.0 COMBUSTION EMISSION UNIT: FURNACE/RTU/ MAKE AND MODEL: TRANE-CUSTOM/ MAXIMUM OUTPUT: 200,000 BTU/HR,QTY: 1.0 FOOD PREPARATION UNIT: RANGE HOOD/ MAKE AND MODEL: CUSTOM/ DIMENSIONS: 12'-0" X 4'-0"**Note: Many records provided by the department have a truncated Comment field.

11	1 of1	NE	0.09 / 474.15	599.75 / 0	TYNWOLD MANOR 4641 S DR MARTIN L KING JR DR CHICAGO IL	TANKS CHICAGO

Facility ID: 4641KIN1959-02-17
Owner:
Data Source(s): HISTORIC DEPT. OF BUILDINGS

Detail(s)

Tank ID:
Installation Date: 02/17/1959
Removal Date:
Last Used Date:
Tank Type: UNDERGROUND STORAGE TANK
Tank Material:
Tank Construction:
Tank Product:
Tank Capacity:
Location: POINT (-87.61646112336591 41.81004191151609)
Comment: WORK BY: MOSBECK OIL EQUIPMENT; INSTALL 1-550 GAL FUEL OIL TANK FINAL 1/15/60 **Note: Many records provided by the department have a truncated [Comment] field.
Street No from: 4641
Street No to: 4641
Street Name: DR MARTIN L KING JR
Street Type: DR
Direction: S
Latitude: 41.81004191151609
Longitude: -87.61646112336591

12	1 of1	NE	0.09 / 476.90	599.75 / 0	KING DRIVE LLC 4641 S DR MARTN LUTHR KING JR DR, CHICAGO, IL IL	PERMITS CHICAGO

Application ID: DOEAIR17505
Issue or Entry Date: 10/28/2005
Application Type: AIR POLLUTION CONTROL PERMIT
Application Subtype: EQUIPMENT INSTALLATION

CDPH Environmental Permit Details

Status: CLOSED
Applicant:
Expiration Date: 04/26/2006
Data Source: HISTORIC DEPT. OF ENVIRONMENT
Street No to:
Direction: S
Street Name: DR MARTN LUTHR KING JR
Street Type: DR

Map Key	Number of Records	Direction	Distance (mi/ft)	Elev/Diff (ft)	Site	DB

Street No from: 4641
Location: POINT (-87.61587 41.80976)
Comment:

QTY: 1.0 COMBUSTION EMISSION UNIT/ RHEEM/ 70VB/ MAX OUTPUT: 72,000 BTU,QTY: 1.0 COMBUSTION EMISSION UNIT/ ROOF TOP UNIT/ CARRIER/ 48TMF025611AA/ MAX OUTPUT: 720,000 BTU**Note: Many records provided by the department have a truncated Comment field.

13	1 of1	W	0.10 / 504.66	599.75 / 0	M. JACKSON 4730 S PRAIRIE AVE CHICAGO IL	TANKS CHICAGO

Facility ID: 4730PRA1950-04-25
Owner:
Data Source(s): HISTORIC DEPT. OF BUILDINGS

Detail(s)

Tank ID:
Installation Date: 04/25/1950
Removal Date:
Last Used Date:
Tank Type: UNDERGROUND STORAGE TANK
Tank Material:
Tank Construction:
Tank Product:
Tank Capacity:
Location: POINT (-87.61971442883178 41.80839587503057)
Comment: WORK BY: MOSBECK OIL EQUIPMENT; INSTALL 1-1K F.O.

Street No from: 4730
Street No to: 4730
Street Name: PRAIRIE
Street Type: AVE
Direction: S
Latitude: 41.80839587503057
Longitude: -87.61971442883178

14	1 of1	NE	0.10 / 525.68	599.75 / 0	EAST LAKE MGMT & DRIV CO. 4649 S DR MARTN LUTHR KING JR DR, CHICAGO, IL IL	PERMITS CHICAGO

Application ID: DOEAIR2118
Issue or Entry Date: 12/13/1995
Application Type: AIR POLLUTION CONTROL PERMIT
Application Subtype: EQUIPMENT INSTALLATION

CDPH Environmental Permit Details

Status: CLOSED
Applicant:
Expiration Date: 06/10/1996
Data Source: HISTORIC DEPT. OF ENVIRONMENT
Street No from: 4649
Location: POINT (-87.61638 41.80976)
Comment:

Street No to:
Direction: S
Street Name: DR MARTN LUTHR KING JR
Street Type: DR

QTY: 1.0 NEW FURNACE - CARRIER 48DJ-006 MIN.BTU 89,000 MAX.BTU 110,000 ,QTY: 1.0 FURNACE - A.O. SMITH 50 GALLON WATER HEATER.**Note: Many records provided by the department have a truncated Comment field.

15	1 of2	W	0.11 / 596.42	599.75 / 0	SS884 Prairie 4716 S. PRAIRIE AVE. Chicago IL 60181	TIER 2

Facility County: Cook
Report Year(s): 2022, 2021, 2020, 2019, 2018, 2017, 2016

Tier II Details

Report Year: 2022
LEPC: City of Chicago
Chemical CAS No: N/A
Chemical EHS: No

Facility Phone:	6022068097	**Chemical Contents:**	Mixture, Liquid, Solid,
Facility Fax:	6022068097	**Max Daily Amt(lbs):**	5,000-9,999
Facility Latitude:	41.8087	**Avg Daily Amt(lbs):**	5,000-9,999
Facility Longitude:	-87.6202		
Corporate Name:	Commonwealth Edison		
Fire Dept:	Chicago Fire Department		
Chemical Name:	Lead Acid Battery		
Chem Health Haz:	Reactivity, Immediate, Delayed,		
Owner:	Sara Race		
Owner Street:	2 Lincoln Center, 7th Floor		
Owner City:	OAKBROOK TERRACE		
Owner State:	IL		
Owner Zip Code:	60181		
Owner Phone:	6304372565		
Mailing Name:	ComEd		
Mailing Street:	2 LINCOLN CENTER		
Mailing City:	OAKBROOK TERRACE		
Mailing State:	IL		
Mailing Zip Code:	60181		

Report Year:	2019	**Chemical CAS No:**	N/A
LEPC:	City of Chicago	**Chemical EHS:**	No
Facility Phone:	6022068097	**Chemical Contents:**	Mixture, Liquid,
Facility Fax:	6022068097	**Max Daily Amt(lbs):**	5,000-9,999
Facility Latitude:	41.8087	**Avg Daily Amt(lbs):**	5,000-9,999
Facility Longitude:	-87.6202		
Corporate Name:	Commonwealth Edison		
Fire Dept:	Chicago Fire Department		
Chemical Name:	Lead Acid Batteries		
Chem Health Haz:	Reactivity, Immediate, Delayed,		
Owner:	SHARON PLUSKIS		
Owner Street:	2 Lincoln Center, 7th Floor		
Owner City:	OAKBROOK TERRACE		
Owner State:	IL		
Owner Zip Code:	60181		
Owner Phone:	6304372917		
Mailing Name:	ComEd		
Mailing Street:	2 LINCOLN CENTER		
Mailing City:	OAKBROOK TERRACE		
Mailing State:	IL		
Mailing Zip Code:	60181		

Report Year:	2021	**Chemical CAS No:**	7664939
LEPC:	City of Chicago	**Chemical EHS:**	Yes
Facility Phone:	6022068097	**Chemical Contents:**	Pure, Liquid,
Facility Fax:	6022068097	**Max Daily Amt(lbs):**	1,000-4,999
Facility Latitude:	41.8087	**Avg Daily Amt(lbs):**	1,000-4,999
Facility Longitude:	-87.6202		
Corporate Name:	Commonwealth Edison		
Fire Dept:	Chicago Fire Department		
Chemical Name:	Sulfuric acid		
Chem Health Haz:	Reactivity, Immediate, Delayed,		
Owner:	Timothy Bulthaup		
Owner Street:	2 Lincoln Center, 7th Floor		
Owner City:	OAKBROOK TERRACE		
Owner State:	IL		
Owner Zip Code:	60181		
Owner Phone:	6302479569		
Mailing Name:	ComEd		
Mailing Street:	2 LINCOLN CENTER		
Mailing City:	OAKBROOK TERRACE		
Mailing State:	IL		
Mailing Zip Code:	60181		

Report Year:	2020	**Chemical CAS No:**	N/A
LEPC:	City of Chicago	**Chemical EHS:**	No
Facility Phone:	6022068097	**Chemical Contents:**	Mixture, Liquid,
Facility Fax:	6022068097	**Max Daily Amt(lbs):**	5,000-9,999
Facility Latitude:	41.8087	**Avg Daily Amt(lbs):**	5,000-9,999

Facility Longitude: -87.6202
Corporate Name: Commonwealth Edison
Fire Dept: Chicago Fire Department
Chemical Name: Lead Acid Batteries
Chem Health Haz: Reactivity, Immediate, Delayed,
Owner: Sharon Pluskis
Owner Street: 2 Lincoln Center, 7th Floor
Owner City: OAKBROOK TERRACE
Owner State: IL
Owner Zip Code: 60181
Owner Phone: 6304372917
Mailing Name: ComEd
Mailing Street: 2 LINCOLN CENTER
Mailing City: OAKBROOK TERRACE
Mailing State: IL
Mailing Zip Code: 60181

Report Year: 2017
LEPC: City of Chicago
Facility Phone: 6022068097
Facility Fax: 6022068097
Facility Latitude: 41.8087
Facility Longitude: -87.6202
Corporate Name: Commonwealth Edison
Fire Dept: Chicago Fire Department
Chemical Name: Lead Acid Batteries
Chem Health Haz: Reactivity, Immediate, Delayed,
Owner: SHARON PLUSKIS
Owner Street: 2 LINCOLN CENTER
Owner City: CHICAGO
Owner State: IL
Owner Zip Code: 60615-
Owner Phone: 6304372917
Mailing Name: Commonwealth Edison
Mailing Street: 2 LINCOLN CENTER
Mailing City: OAKBROOK TERRACE
Mailing State: IL
Mailing Zip Code: 60181
Chemical CAS No: N/A
Chemical EHS: No
Chemical Contents: Mixture, Liquid, Solid,
Max Daily Amt(lbs): 5,000-9,999
Avg Daily Amt(lbs): 5,000-9,999

Report Year: 2016
LEPC: City of Chicago
Facility Phone: 6022068097
Facility Fax: 6022068097
Facility Latitude: 41.8087
Facility Longitude: -87.6202
Corporate Name: Commonwealth Edison
Fire Dept: Chicago Fire Department
Chemical Name: Lead Acid Batteries
Chem Health Haz: Reactivity, Immediate, Delayed,
Owner: SHARON PLUSKIS
Owner Street: 2 LINCOLN CENTER
Owner City: CHICAGO
Owner State: IL
Owner Zip Code: 60615-
Owner Phone: 6304372917
Mailing Name: Commonwealth Edison
Mailing Street: 2 LINCOLN CENTER
Mailing City: OAKBROOK TERRACE
Mailing State: IL
Mailing Zip Code: 60181
Chemical CAS No: N/A
Chemical EHS: No
Chemical Contents: Mixture, Liquid, Solid,
Max Daily Amt(lbs): 5,000-9,999
Avg Daily Amt(lbs): 5,000-9,999

Report Year: 2018
LEPC: City of Chicago
Facility Phone: 6022068097
Facility Fax: 6022068097
Facility Latitude: 41.8087
Facility Longitude: -87.6202
Corporate Name: Commonwealth Edison
Fire Dept: Chicago Fire Department
Chemical CAS No: N/A
Chemical EHS: No
Chemical Contents: Mixture, Liquid, Solid,
Max Daily Amt(lbs): 5,000-9,999
Avg Daily Amt(lbs): 5,000-9,999

Map Key	Number of Records	Direction	Distance (mi/ft)	Elev/Diff (ft)	Site	DB

Chemical Name: Lead Acid Batteries
Chem Health Haz: Reactivity, Immediate, Delayed,
Owner: SHARON PLUSKIS
Owner Street: 2 Lincoln Center, 7th Floor
Owner City: OAKBROOK TERRACE
Owner State: IL
Owner Zip Code: 60181
Owner Phone: 6304372917
Mailing Name: ComEd
Mailing Street: 2 LINCOLN CENTER
Mailing City: OAKBROOK TERRACE
Mailing State: IL
Mailing Zip Code: 60181

Map Key	Number of Records	Direction	Distance (mi/ft)	Elev/Diff (ft)	Site	DB
15	2 of2	W	0.11 / 596.42	599.75 / 0	ComEd Substation SS-884/ Prairie 4716 South Prairie Chicago IL	PCBT

Trans Location ID: 2765
Contact Name: David Rubner
Contact Phone: 312-394-4455
De Registered Dt:
Registered Date: 12/1/1998
Flammable: Not Provided
Original Trans No: 1
Remaining Trans No: 1
Record ID: 886
Region: 5
State : IL
Wt Kg : 2673
Wt Lb:
Document No:
Transformer Box No:
Trans Zip First 5:
No Transformers:
Date Signed:
Company: ComEd
Street: One First National Plaza, 10 South Dearborn, 35FNW
City: Chicago
Zip: 60603
Official Name: Brian McConn
Official Title: Land Quality Supervisor
Source: Current PCB Transformers; Complete PCB Transformers Listing

---

Map Key	Number of Records	Direction	Distance (mi/ft)	Elev/Diff (ft)	Site	DB
16	1 of2	NE	0.12 / 613.67	599.75 / 0	C. E. DAVIS 4635 S DR MARTIN L KING JR DR CHICAGO IL	TANKS CHICAGO

Facility ID: 4635KIN1948-08-12
Owner:
Data Source(s): HISTORIC DEPT. OF BUILDINGS

Detail(s)

Tank ID:
Installation Date: 08/12/1948
Removal Date:
Last Used Date:
Tank Type: UNDERGROUND STORAGE TANK
Tank Material:
Tank Construction:
Tank Product:
Tank Capacity:
Location: POINT (-87.61646717926932 41.81024515680259)
Comment: WORK BY: WATER TUBE BOILER & TANK; INSTALL 1-1350 GAL FUEL OIL TANK FINAL 12/13/48 **Note: Many records provided by the department have a truncated [Comment] field.
Street No from: 4635
Street No to: 4635
Street Name: DR MARTIN L KING JR
Street Type: DR
Direction: S
Latitude: 41.81024515680259
Longitude: -87.61646717926932

Map Key	Number of Records	Direction	Distance (mi/ft)	Elev/Diff (ft)	Site	DB
16	2 of2	NE	0.12 / 613.67	599.75 / 0	C. E. DAVIS 4635 S DR MARTIN L KING JR DR CHICAGO IL	TANKS CHICAGO

Facility ID: 4635KIN1953-05-15
Owner:

Map Key	Number of Records	Direction	Distance (mi/ft)	Elev/Diff (ft)	Site	DB

Data Source(s): HISTORIC DEPT. OF BUILDINGS

Detail(s)

Tank ID:
Installation Date: 05/15/1953
Removal Date:
Last Used Date:
Tank Type: UNDERGROUND STORAGE TANK
Tank Material:
Tank Construction:
Tank Product:
Tank Capacity:
Location: POINT (-87.61646717926932 41.81024515680259)
Comment: WORK BY: GENERAL TANK; REPLACE 1-1300 W/1-1500 GAL FUEL OIL TANK FINAL 9/18/53 **Note: Many records provided by the department have a truncated [Comment] field.

Street No from: 4635
Street No to: 4635
Street Name: DR MARTIN L KING JR
Street Type: DR
Direction: S
Latitude: 41.81024515680259
Longitude: -87.61646717926932

Map Key	Number of Records	Direction	Distance (mi/ft)	Elev/Diff (ft)	Site	DB
17	1 of1	W	0.12 / 626.07	599.75 / 0	ED SALAMAR 219 E 47TH ST, CHICAGO, IL IL	PERMITS CHICAGO

Application ID: DOEAIR16932
Issue or Entry Date: 07/14/2005
Application Type: AIR POLLUTION CONTROL PERMIT
Application Subtype: EQUIPMENT INSTALLATION

CDPH Environmental Permit Details

Status: CLOSED
Applicant:
Expiration Date: 01/10/2006
Data Source: HISTORIC DEPT. OF ENVIRONMENT
Street No from: 219
Location: POINT (-87.62031 41.80933)
Comment:

Street No to:
Direction: E
Street Name: 47TH
Street Type: ST

QTY: 1.0 ARCHITECTURAL DURFACE CLEANING/ SANDBLASTING/ DUST SUPPRESSION: WETTING & TARPS/ PERMIT EXPIRES: 12/21/2005**Note: Many records provided by the department have a truncated Comment field.

Map Key	Number of Records	Direction	Distance (mi/ft)	Elev/Diff (ft)	Site	DB
18	1 of1	E	0.13 / 693.63	599.75 / 0	SOUTH CENTER DEPARTMENT STORE 431 E 47TH ST CHICAGO IL	TANKS CHICAGO

Facility ID: 431E47T1947-04-14
Owner:
Data Source(s): HISTORIC DEPT. OF BUILDINGS

Detail(s)

Tank ID:
Installation Date: 04/14/1947
Removal Date:
Last Used Date:
Tank Type: UNDERGROUND STORAGE TANK
Tank Material:
Tank Construction:
Tank Product:
Tank Capacity:
Location: POINT (-87.61504795733214 41.80929731905675)
Comment: WORK BY: WATER TUBE BOILER & TANK CO.; INSTALL 1-13K FUEL OIL, FINAL 9/2/47 **Note: Many records provided by the department have a truncated [Comment] field.

Street No from: 431
Street No to: 431
Street Name: 47TH
Street Type: ST
Direction: E
Latitude: 41.80929731905675
Longitude: -87.61504795733214

Map Key	Number of Records	Direction	Distance (mi/ft)	Elev/Diff (ft)	Site	DB
19	1 of1	W	0.15 / 782.48	599.75 / 0	UNITY MUTUAL LIFE INSURANCE COMPANY 4719 S INDIANA AVE CHICAGO IL	TANKS CHICAGO

Facility ID: 4719IND1949-09-16
Owner:
Data Source(s): HISTORIC DEPT. OF BUILDINGS

Detail(s)

Tank ID:
Installation Date: 09/16/1949
Removal Date:
Last Used Date:
Tank Type: UNDERGROUND STORAGE TANK
Tank Material:
Tank Construction:
Tank Product:
Tank Capacity:
Location: POINT (-87.62105108339738 41.80871365485608)
Comment: WORK BY: HOOD CONSTRUCTION; INSTALL 1-1K GAL FUEL OIL TANK FINAL 10/24/49 **Note: Many records provided by the department have a truncated [Comment] field.

Street No from: 4719
Street No to: 4719
Street Name: INDIANA
Street Type: AVE
Direction: S
Latitude: 41.80871365485608
Longitude: -87.62105108339738

Map Key	Number of Records	Direction	Distance (mi/ft)	Elev/Diff (ft)	Site	DB
20	1 of1	W	0.18 / 955.07	599.75 / 0	INDIANA MANOR TOWNHOMES 4732 S INDIANA AVE CHICAGO IL	TANKS CHICAGO

Facility ID: 2041087
Owner: See Environmental Permit Dataset
Data Source(s): DEPT. OF PUBLIC HEALTH

Detail(s)

Tank ID: 0001
Installation Date:
Removal Date:
Last Used Date:
Tank Type: UNDERGROUND STORAGE TANK
Tank Material:
Tank Construction:
Tank Product: PETROLEUM
Tank Capacity: 150
Location: POINT (-87.62133452290462 41.80831464759699)
Comment: 4732-36 S INDIANA, REMOVED 5/3/2002, Historic data from former Dept. of Environment [Associated Permit Numbers: 106824 106824;] **Note: Many records provided by the department have a truncated [Comment] field.

Street No from: 4732
Street No to: 4732
Street Name: INDIANA
Street Type: AVE
Direction: S
Latitude: 41.80831464759699
Longitude: -87.62133452290462

Tank ID: 0002
Installation Date:
Removal Date:
Last Used Date:
Tank Type: UNDERGROUND STORAGE TANK
Tank Material:
Tank Construction:
Tank Product: PETROLEUM
Tank Capacity: 1500
Location: POINT (-87.62133452290462 41.80831464759699)
Comment: 4732-36 S INDIANA, NOT FOUND 05/03/02, Historic data from former Dept. of Environment [Associated Permit Numbers: 106824 106824;] **Note: Many records provided by the department have a truncated [Comment] field.

Street No from: 4732
Street No to: 4732
Street Name: INDIANA
Street Type: AVE
Direction: S
Latitude: 41.80831464759699
Longitude: -87.62133452290462

Map Key	Number of Records	Direction	Distance (mi/ft)	Elev/Diff (ft)	Site	DB
21	1 of8	WNW	0.19 / 989.29	599.75 / 0	Howards Poly Clean Center 126 East 47th Street Chicago IL 60653	SRP

IEPA ID: 0316380003
Longitude: -87.621681

Map Key	Number of Records	Direction	Distance (mi/ft)	Elev/Diff (ft)	Site	DB

US EPA ID: ILD984852079 **Latitude:** 41.809658
County: Cook
Source: Site Remediation Program Database Search (Site List) (as of 17 Apr 2025); Site Remediation Program Database Search (NFR Letters) (as of 10 Apr 2025)

Site Applicant / Consultant Information

RA Title: Ms.
RA First Name: Annie
RA Last Name: Twillie
RA Address1: PO Box 438198
RA Address2:
RA City: Chicago, IL
RA Zip: 60643
Consultant Contact: Minghua Wan, P.E.
RA Company: Hayward Smith Living Trust
Consultant Company: Hydrodynamics Consultants, Inc.
Received SA Date: 9/2/2008
PM ID: Jeff Guy
Foury Letter Date:
Active Site: No
Consultant Address1: 5403 Patton Drive
Consultant Address2: #215
Consultant City: Lisle, IL
Consultant Zip: 60532

Letter Information (NFR)

NFR Site Name: Howards Poly Clean Center
NFR Letter Date: 12/12/2017
Effective: True
NFR Recorded Date: 12/22/2017
Comp Focus: Focused
RA First Name: Annie
RA Last Name: Twillie
RA Company: Hayward Smith Living Trust
RA Address1: PO Box 438198
RA Address2:
RA City: Chicago, IL
RA Zip: 60643
Acres: 0.8000
Ordinance: Yes
ELUC GW Use Restrict: No
Groundwater Use Restriction: No
Highway Authority Agreement: No
Land Use: Industrial/Commercial
Indust Commercial: Yes
Worker Caution: Yes
Slab on Grade: Yes
BCT: Yes
Inst Control Other: No
Building Slab: No
Asphalt Used: Yes
Concrete Used: Yes
Clean Soil Three ft: No
Clean Soil Ten ft: No
Alternate Barrier: No
Other Barrier: No
ELUC Other: No

Map Key	Number of Records	Direction	Distance (mi/ft)	Elev/Diff (ft)	Site	DB
21	2 of8	WNW	0.19 / 989.29	599.75 / 0	HOWARD'S POLY CLEAN CENTER 126 E 47TH ST CHICAGO IL 60653	FED DRYCLEANERS

FRS Facility ID: 110001363667
NPDES IDs:
NAICS Codes: 812320
SIC Codes: 9999
Latitude: 41.809312
Longitude: -87.621652

Map Key	Number of Records	Direction	Distance (mi/ft)	Elev/Diff (ft)	Site	DB
21	3 of8	WNW	0.19 / 989.29	599.75 / 0	Howards Poly Clean Center 126 East 47th Street Chicago IL 60653	INST

IEPA ID: 0316380003 **Longitude:** -87.621681
US EPA ID: ILD984852079 **Latitude:** 41.809658
County: Cook

Site Applicant / Consultant Information

RA Title: Ms.
RA First Name: Annie
Received SA Date: 9/2/2008
PM ID: Jeff Guy

Map Key	Number of Records	Direction	Distance (mi/ft)	Elev/Diff (ft)	Site	DB

RA Last Name:	Twillie	**Foury Letter Date:**	
RA Company:	Hayward Smith Living Trust	**Active Site:**	No
RA Address1:	PO Box 438198	**Consultant Address1:**	5403 Patton Drive
RA Address2:		**Consultant Address2:**	#215
RA City:	Chicago, IL	**Consultant City:**	Lisle, IL
RA Zip:	60643	**Consultant Zip:**	60532
Consultant Contact:	Minghua Wan, P.E.		
Consultant Company:	Hydrodynamics Consultants, Inc.		

Letters Information (NFR)

NFR Site Name:	Howards Poly Clean Center	**Indust Commercial:**	Yes
NFR Letter Date:	12/12/2017	**Worker Caution:**	Yes
Effective:	True	**Slab on Grade:**	Yes
NFR Recorded Date:	12/22/2017	**BCT:**	Yes
Comp Focus:	Focused	**Inst Control Other:**	No
RA First Name:	Annie	**Building Slab:**	No
RA Last Name:	Twillie	**Asphalt Used:**	Yes
RA Company:	Hayward Smith Living Trust	**Concrete Used:**	Yes
RA Address1:	PO Box 438198	**Clean Soil Three ft:**	No
RA Address2:		**Clean Soil Ten ft:**	No
RA City:	Chicago, IL	**Alternate Barrier:**	No
RA Zip:	60643	**Other Barrier:**	No
Acres:	0.8000	**ELUC Other:**	No
Ordinance:	Yes		
ELUC GW Use Restrict:	No		
Groundwater Use Restriction:	No		
Highway Authority Agreement:	No		
Land Use:	Industrial/Commercial		

21	4 of8	WNW	0.19 / 989.29	599.75 / 0	**Howards Poly Clean Center** **126 East 47th Street** **Chicago IL 60653**	ENG

IEPA ID:	0316380003	**Longitude:**	-87.621681
US EPA ID:	ILD984852079	**Latitude:**	41.809658
County:	Cook		
Source:	Site Remediation Program Database Search (Site List) (as of 17 Apr 2025); Site Remediation Program Database Search (NFR Letters) (as of 10 Apr 2025)		

Site Applicant / Consultant Information

Active Site:	No	**Consultant Contact:**	Minghua Wan, P.E.
RA Title:	Ms.	**Consultant Address1:**	5403 Patton Drive
RA First Name:	Annie	**Consultant Address2:**	#215
RA Last Name:	Twillie	**Consultant City:**	Lisle, IL
RA Address1:	PO Box 438198	**Consultant Zip:**	60532
RA Address2:		**PM ID:**	Jeff Guy
RA City:	Chicago, IL	**Received SA Date:**	9/2/2008
RA Zip:	60643	**Foury Letter Date:**	
RA Company:	Hayward Smith Living Trust		
Consultant Company:	Hydrodynamics Consultants, Inc.		

Letters Information (NFR)

NFR Site Name:	Howards Poly Clean Center	**Indust Commercial:**	Yes
NFR Letter Date:	12/12/2017	**Worker Caution:**	Yes
Effective:	True	**Slab on Grade:**	Yes
NFR Recorded Date:	12/22/2017	**BCT:**	Yes
Comp Focus:	Focused	**Inst Control Other:**	No
RA First Name:	Annie	**Building Slab:**	No
RA Last Name:	Twillie	**Asphalt Used:**	Yes
RA Company:	Hayward Smith Living Trust	**Concrete Used:**	Yes
RA Address1:	PO Box 438198	**Clean Soil Three ft:**	No
RA Address2:		**Clean Soil Ten ft:**	No

Map Key	Number of Records	Direction	Distance (mi/ft)	Elev/Diff (ft)	Site	DB

RA City:	Chicago, IL	**Alternate Barrier:**	No
RA Zip:	60643	**Other Barrier:**	No
Acres:	0.8000	**ELUC Other:**	No
Ordinance:	Yes		
ELUC GW Use Restrict:	No		
GW Use Restriction:	No		
Highway Authority Agreement:	No		
Land Use:	Industrial/Commercial		

21	5 of8	WNW	0.19 / 989.29	599.75 / 0	**Howard's Poly Clean Center** **126 E 47th St** **Chicago IL 60653**	AIR PERMITS

Note: Documents related to facilities in Illinois can be searched on the Illinois Environmental Protection Agency (IEPA) Document Explorer: https://external.epa.illinois.gov/DocumentExplorer

Data Source: IEPA Source Water Assessment Program (SWAP) & Mapping Tool (Map)

IEPA Source Water Assessment Program (SWAP) & Mapping Tool

Name:	Howard's Poly Clean Center
Location Addr 3:	126 E 47th St
City Name:	Chicago
State Code:	IL
Postal Code:	60653

Details

Indicator:	Yes	**Revision Dt Time:**	06/28/2003
Site ID:	170000058693	**Collection Dt:**	02/14/2002
System ID:	031600FUH	**Latitude Measure:**	41.809434
RID:	253373	**Longitude Measure:**	-87.62245
Interest Type:	PERMIT	**Point X:**	-87.62244999999996
Media Code:	AIR	**Point Y:**	41.80943400000007

21	6 of8	WNW	0.19 / 989.29	599.75 / 0	**Howards Poly Clean Center - 170000058693** **126 E 47th St** **Chicago IL 60653**	REM ASSESS

Note: Documents related to facilities in Illinois can be searched on the Illinois Environmental Protection Agency (IEPA) Document Explorer: https://external.epa.illinois.gov/DocumentExplorer

Data Source: IEPA Source Water Assessment Program (SWAP) & Mapping Tool (Map); IEPA Document Explorer - Facility/Site Search (Web) (as of 17 Mar 2025)

IEPA Document Explorer

Name:	Howards Poly Clean Center - 170000058693
Address:	126 E 47th St
City:	Chicago
State:	IL
Zip Code:	60653

Details

Program ID:	0316380003	**Total Pages:**	610
Document Count:	11		
Category:	Site Remediation - Technical		
Originating Bureau:	Bureau of Land		
Category URL:	https://docuware67.illinois.gov/DocuWare/PlatformRO/WebClient/3/Integration?lc=VXNlcj1kd3B1YmxpY1xuUHdkPU4xbWRhJHRyYXRvclBANTU1&p=RLV&rl=ce728c9a-11c1-4ddf-9003-314169ab1943&tw=Results&q=W0lFUEFJRF09IjE3MDAwMDA1ODY5MyIgQU5EIFtDQVRFR09SWV09IjMxQSI1	

Map Key	Number of Records	Direction	Distance (mi/ft)	Elev/Diff (ft)	Site	DB

IEPA Source Water Assessment Program (SWAP) & Mapping Tool

Name:	Howard's Poly Clean Center
Location Addr 3:	126 E 47th St
City Name:	Chicago
State Code:	IL
Postal Code:	60653

Details

Indicator:	Yes	**Interest Type:**	BOL
Site ID:	170000058693	**Latitude Measure:**	41.809658
System ID:	0316380003	**Longitude Measure:**	-87.621681
RID:	702335	**Point X:**	-87.62168099999997
Media Code:	LAND	**Point Y:**	41.80965800000007
Revision Dt Time:	06/28/2003		
Collection Dt:	01/31/2012		

21	7 of8	WNW	0.19 / 989.29	599.75 / 0	HOWARD POLY CLEAN CTR 126 E 47TH ST CHICAGO IL 60619	RCRA NON GEN

Handler ID:	ILD984852079
Generator Status:	N
Recycler Activity?:	NO
Recycler Activity Note:	This facility has not been identified as a Recycler Facility from both the RCRA Handler and Biennial Report Modules.

Violation/Evaluation Summary

Note:	NO RECORDS: As of Jan 2025, there are no Compliance Monitoring and Enforcement (violation) records associated with this facility (EPA ID).

Handler Summary

Importer:	No	**Used Oil Transpor:**	No
Mixed Waste Gen:	No	**Used Oil Trans Fac:**	No
Transporter:	No	**Used Oil Processor:**	No
Transfer Facility:	No	**Used Oil Refiner:**	No
Recycler:	No	**Used Oil Burner:**	No
Onsite Burner Exem:	No	**Commercial TSD:**	No
Furnace Exemption:	No	**Recycl Nonstorage:**	No
Underground Injec:	No		
Used Oil Market Burner:	No		
Used Oil Spec Marketer:	No		

Additional Handler Summary Details

Source Type:	I	**NAIC 1:**	
Seq No:	1	**NAIC 2:**	
Non Notifier:		**NAIC 3:**	
Receive Date:	20220923	**NAIC 4:**	
Active Site:	-----	**State:**	IL
Land Type:	P	**Location Latitude:**	41.809342
In Handler Univ:	N	**Location Longitude:**	-87.621513
In A Universe:	N	**Loc GIS Primary:**	N
Gen Status:	N	**Loc GIS Origin:**	AG
Report Cycle:		**State District Owner:**	IL
Accessibility:		**State District:**	DESPLAINES
Region:	05		
Fed Waste Gen Owner:	HQ		
State Waste Generator Owner:	IL		
State Waste Generator:	S		

Short Term Generator:	N
Uni Waste:	N
Universal Waste Dest Facility:	N
Federal Universal Waste:	N
As Federally Regulated Tsdf:	------
As Converter Tsdf:	------
As State Regulated Tsdf:	------
As State Regulated Handler:	---
Federal Indicator:	---
Hsm:	N
Subpart K:	----
GPRA Permit:	N
GPRA Renewal:	N
Permit Renewal Wrkld:	------
Permwrk ID:	------
Perm Prog:	------
Pcwrkld:	------
Closwrkld:	------
GPRA Ca:	N
Cawrkld:	N
Subjca Tsd Discretion:	N
NCAPS:	N
EC Indicator:	N
Ca725 Indicator:	N
Ca750 Indicator:	N
Operating Tsdf:	------
Full Enforcement:	------
Snc:	N
Unaddressed Snc:	N
Addressed Snc:	N
Snc With Comp Sched:	N
Fa Required:	-----
Hhandler Last Change:	20220923
Recognized Trader Importer:	N
Recognized Trader Exporter:	N
Slab Importer:	N
Slab Exporter:	N
Manifest Broker:	N
Subpart P:	N
Contact Language:	EN
Handler Name:	HOWARD POLY CLEAN CTR
Location Street No:	
Location Street1:	126 E 47TH ST
Location Street2:	
Location City:	CHICAGO
Location State:	IL
Location Zip:	60619
Location County Code:	IL031
Location County Name:	COOK
Location Country:	US
Contact Name:	HOWARD SMITH
Contact Street No:	
Contact Street1:	126 E 47TH ST
Contact Street2:	
Contact City:	CHICAGO
Contact State:	IL
Contact Zip:	60619
Contact Country:	US
Contact Phone And Ext:	312-373-1016
Contact Fax:	
Contact Email Address:	
Contact Title:	
Owner Name:	SMITH HOWARD
Owner Type:	P
Owner Seq:	1
Operator Name:	
Operator Type:	
Operator Seq:	
Public Notes:	

Hazardous Waste Handler Details

Seq No:	1
Receive Date:	19920224
Handler Name:	HOWARD POLY CLEAN CTR
Fed Waste Generator:	2
Generator Code Description:	Small Quantity Generator
Source Type:	Notification

Waste Code Details

Waste Code:	F002
Waste Code Desc:	THE FOLLOWING SPENT HALOGENATED SOLVENTS: TETRACHLOROETHYLENE, METHYLENE CHLORIDE, TRICHLOROETHYLENE, 1,1,1-TRICHLOROETHANE, CHLOROBENZENE, 1,1,2-TRICHLORO-1,2,2-TRIFLUOROETHANE, ORTHO-DICHLOROBENZENE, TRICHLOROFLUOROMETHANE, AND 1,1,2, TRICHLOROETHANE; ALL SPENT SOLVENT MIXTURES/BLENDS CONTAINING, BEFORE USE, A TOTAL OF TEN PERCENT OR MORE (BY VOLUME) OF ONE OR MORE OF THE ABOVE HALOGENATED SOLVENTS OR THOSE SOLVENTS LISTED IN F001, F004, AND F005; AND STILL BOTTOMS FROM THE RECOVERY OF THESE SPENT SOLVENTS AND SPENT SOLVENT MIXTURES.

Hazardous Waste Handler Details

Seq No:	1
Receive Date:	20220923
Handler Name:	HOWARD POLY CLEAN CTR
Fed Waste Generator:	N
Generator Code Description:	Not a Generator, Verified
Source Type:	Implementer

Waste Code Details

Waste Code:	F002
Waste Code Desc:	THE FOLLOWING SPENT HALOGENATED SOLVENTS: TETRACHLOROETHYLENE, METHYLENE CHLORIDE, TRICHLOROETHYLENE, 1,1,1-TRICHLOROETHANE, CHLOROBENZENE, 1,1,2-TRICHLORO-1,2,2-TRIFLUOROETHANE, ORTHO-DICHLOROBENZENE, TRICHLOROFLUOROMETHANE, AND 1,1,2, TRICHLOROETHANE; ALL SPENT SOLVENT MIXTURES/BLENDS CONTAINING, BEFORE USE, A TOTAL OF TEN PERCENT OR MORE (BY VOLUME) OF ONE OR MORE OF THE ABOVE HALOGENATED SOLVENTS OR THOSE SOLVENTS LISTED IN F001, F004, AND F005; AND STILL BOTTOMS FROM THE RECOVERY OF THESE SPENT SOLVENTS AND SPENT SOLVENT MIXTURES.

Owner/Operator Details

Owner/Operator Ind:	Current Owner	***Street No:***	
Type:	Private	***Street1:***	126 E 47TH ST
Name:	SMITH HOWARD	***Street2:***	
Dt Became Current:		***City:***	CHICAGO
Dt Ended Current:		***State:***	IL
Phone:	312-373-1016	***Country:***	
Source Type:	Notification	***Zip:***	60619

Owner/Operator Ind:	Current Owner	***Street No:***	
Type:	Private	***Street1:***	126 E 47TH ST
Name:	SMITH HOWARD	***Street2:***	
Dt Became Current:		***City:***	CHICAGO
Dt Ended Current:		***State:***	IL
Phone:	312-373-1016	***Country:***	US
Source Type:	Implementer	***Zip:***	60619

Historical Handler Details

Map Key	Number of Records	Direction	Distance (mi/ft)	Elev/Diff (ft)	Site	DB

Receive Dt: 19920224
Generator Code Description: Small Quantity Generator
Handler Name: HOWARD POLY CLEAN CTR

---

21 | **8 of8** | **WNW** | **0.19 / 989.29** | **599.75 / 0** | **HOWARD POLY CLEAN CENTER**
126 EAST 47TH STREET
CHICAGO IL 60653 | **DRYCLEANERS**

BOL ID: 0316380003
DC No:
Phone No:
County: COOK
Site Rem Prog Status: NFR 2017
Status: Inactive
License Cancel Dt: 10/1/2009
Site Contact:

---

22 | **1 of3** | **WSW** | **0.20 / 1,041.46** | **599.75 / 0** | **Lash Warner & Associates**
4825 S Indiana
Chicago IL | **UST**

Facility No: 2036840
Facility Status: Exempt
Fac Details Status: Exempt
Fac Type Fac Details: None
Owner Name: Lash Warner & Associates
Facility URL: http://webapps.sfm.illinois.gov/ustsearch/Facility.aspx?ID=2036840
Permit History Link: https://webapps.sfm.illinois.gov/USTPortal/Permit/FacilityPermitList/2036840
Facility Type: None
Owner Type:
Owner Status: Current Owner
County: Cook

Tank Information

Tank No: 1
UI No:
Status: Removed
Removed Date: 5/10/2016
Install Date:
Abandoned Date:
Last Used Date: 12/31/1973
Red Tag Issue Date:
CAS Code:
OSFM First Noti Dt:
Capacity: 1500
Petroleum Use:
Product: #2 Fuel Oil
CERCLA Substance:
Current Age:
Abandoned Material:
Product Date:
Fee Due: $0.00
Regulated Status: State

Tank Information

Tank No: 2
UI No:
Status: Removed
Removed Date: 6/3/2016
Install Date:
Abandoned Date:
Last Used Date: 12/31/1973
Red Tag Issue Date:
CAS Code:
OSFM First Noti Dt:
Capacity: 2000
Petroleum Use:
Product: Gasoline
CERCLA Substance:
Current Age:
Abandoned Material:
Product Date:
Fee Due: $0.00
Regulated Status: Exempt

Owner Summary

Owner No: U0026998
Owner Name: Lash Warner & Associates
Ownership History: https://webapps.sfm.illinois.gov/ustsearch/Ownership.aspx?ID=2036840
Owner Status: Current Owner
Purchase Date:

Owner Details

Owner Name: Lash Warner & Associates
Owner Status: Current Owner
Type Financial Resp:
Fin Resp Rpt Due:

Map Key	Number of Records	Direction	Distance (mi/ft)	Elev/Diff (ft)	Site	DB

Purchase Date:
Owner Address: 3101 N Western Ave Chicago, IL 60618

Facility Details

MFD Forms Status:
MFD Permit Issue Dt:
MFD Permit Exp Dt:
Property Parcel:
Pending Nov: No
Status: Exempt
Permit History Link: https://webapps.sfm.illinois.gov/USTPortal/Permit/FacilityPermitList/2036840

Green Tag Decal:
Green Tag Issue Date:
Green Tag Exp Date:
Motor Fuel Type:

Motorfuel Dispensing Permit

Status: No Forms Found
Letter:
MFD Received Date:
MFD Name:
MFD City:

22	2 of3	WSW	0.20 / 1,041.46	599.75 / 0	BUILDING 4825 S INDIANA AVE CHICAGO IL	TANKS CHICAGO

Facility ID: 2036840
Owner: See Environmental Permit Dataset
Data Source(s): DEPT. OF PUBLIC HEALTH

Detail(s)

Tank ID: 0001
Installation Date:
Removal Date:
Last Used Date:
Tank Type: UNDERGROUND STORAGE TANK
Tank Material:
Tank Construction:
Tank Product:
Tank Capacity: 3000
Location: POINT (-87.62099746146572 41.80672398507263)
Comment:

Street No from: 4825
Street No to: 4825
Street Name: INDIANA
Street Type: AVE
Direction: S
Latitude: 41.80672398507263
Longitude: -87.62099746146572

22	3 of3	WSW	0.20 / 1,041.46	599.75 / 0	MARKSTONE MFG. 4825 S INDIANA AVE CHICAGO IL	TANKS CHICAGO

Facility ID: 4825IND1946-12-13
Owner:
Data Source(s): HISTORIC DEPT. OF BUILDINGS

Detail(s)

Tank ID:
Installation Date: 12/13/1946
Removal Date:
Last Used Date:
Tank Type: UNDERGROUND STORAGE TANK
Tank Material:
Tank Construction:
Tank Product:
Tank Capacity:
Location: POINT (-87.62099746146572 41.80672398507263)

Street No from: 4825
Street No to: 4825
Street Name: INDIANA
Street Type: AVE
Direction: S
Latitude: 41.80672398507263
Longitude: -87.62099746146572

Map Key	Number of Records	Direction	Distance (mi/ft)	Elev/Diff (ft)	Site	DB

Comment: WORK BY: WATER TUBE BOILER & TANK; INSTALL 1-3K GAL FUEL OIL TANK FINAL 8/12/47 **Note: Many records provided by the department have a truncated [Comment] field.

Map Key	Number of Records	Direction	Distance (mi/ft)	Elev/Diff (ft)	Site	DB
23	1 of1	ENE	0.20 / 1,072.74	599.75 / 0	VACANT LOT (THIRD PARTY REMOVAL) 500 E 47TH ST CHICAGO IL	TANKS CHICAGO

Facility ID: 2036806
Owner: See Environmental Permit Dataset
Data Source(s): DEPT. OF PUBLIC HEALTH

Detail(s)

Tank ID: 0001
Installation Date:
Removal Date:
Last Used Date:
Tank Type: UNDERGROUND STORAGE TANK
Tank Material:
Tank Construction:
Tank Product: HEATING OI
Tank Capacity: 1000
Location: POINT (-87.61379634697208 41.80953601358446)
Comment: 500-40 W 47TH ST, REMOVED 01/13/00, Historic data from former Dept. of Environment [Associated Permit Numbers: 105354;] **Note: Many records provided by the department have a truncated [Comment] field.

Street No from: 500
Street No to: 500
Street Name: 47TH
Street Type: ST
Direction: E
Latitude: 41.80953601358446
Longitude: -87.61379634697208

Tank ID: 0003
Installation Date:
Removal Date:
Last Used Date:
Tank Type: UNDERGROUND STORAGE TANK
Tank Material:
Tank Construction:
Tank Product: GASOLINE
Tank Capacity: 4000
Location: POINT (-87.61379634697208 41.80953601358446)
Comment: 500-40 W 47TH ST, REMOVED 01/05/95, Historic data from former Dept. of Environment [Associated Permit Numbers: 101410;] **Note: Many records provided by the department have a truncated [Comment] field.

Street No from: 500
Street No to: 500
Street Name: 47TH
Street Type: ST
Direction: E
Latitude: 41.80953601358446
Longitude: -87.61379634697208

Tank ID: 0005
Installation Date:
Removal Date:
Last Used Date:
Tank Type: UNDERGROUND STORAGE TANK
Tank Material:
Tank Construction:
Tank Product: GASOLINE
Tank Capacity: 2000
Location: POINT (-87.61379634697208 41.80953601358446)
Comment: 500-40 W 47TH ST, REMOVED 01/05/95, Historic data from former Dept. of Environment [Associated Permit Numbers: 101410;] **Note: Many records provided by the department have a truncated [Comment] field.

Street No from: 500
Street No to: 500
Street Name: 47TH
Street Type: ST
Direction: E
Latitude: 41.80953601358446
Longitude: -87.61379634697208

Tank ID: 0002
Installation Date:
Removal Date:
Last Used Date:
Tank Type: UNDERGROUND STORAGE TANK
Tank Material:
Tank Construction:
Tank Product: USED OIL
Tank Capacity: 500
Location: POINT (-87.61379634697208 41.80953601358446)
Comment: 500-40 W 47TH ST, REMOVED 01/13/00, Historic data from former Dept. of Environment [Associated Permit Numbers: 105354;] **Note: Many records provided by the department have a truncated [Comment] field.

Street No from: 500
Street No to: 500
Street Name: 47TH
Street Type: ST
Direction: E
Latitude: 41.80953601358446
Longitude: -87.61379634697208

Tank ID: 0006
Street No from: 500

Map Key	Number of Records	Direction	Distance (mi/ft)	Elev/Diff (ft)	Site	DB

Installation Date:		**Street No to:**	500
Removal Date:		**Street Name:**	47TH
Last Used Date:		**Street Type:**	ST
Tank Type:	UNDERGROUND STORAGE TANK	**Direction:**	E
Tank Material:		**Latitude:**	41.80953601358446
Tank Construction:		**Longitude:**	-87.61379634697208
Tank Product:	GASOLINE		
Tank Capacity:	6000		
Location:	POINT (-87.61379634697208 41.80953601358446)		
Comment:	500-40 W 47TH ST, REMOVED 01/05/95, Historic data from former Dept. of Environment [Associated Permit Numbers: 101410;] **Note: Many records provided by the department have a truncated [Comment] field.		

Tank ID:	0004	**Street No from:**	500
Installation Date:		**Street No to:**	500
Removal Date:		**Street Name:**	47TH
Last Used Date:		**Street Type:**	ST
Tank Type:	UNDERGROUND STORAGE TANK	**Direction:**	E
Tank Material:		**Latitude:**	41.80953601358446
Tank Construction:		**Longitude:**	-87.61379634697208
Tank Product:	GASOLINE		
Tank Capacity:	3000		
Location:	POINT (-87.61379634697208 41.80953601358446)		
Comment:	500-40 W 47TH ST, REMOVED 01/05/95, Historic data from former Dept. of Environment [Associated Permit Numbers: 101410;] **Note: Many records provided by the department have a truncated [Comment] field.		

Map Key	Number of Records	Direction	Distance (mi/ft)	Elev/Diff (ft)	Site	DB
24	1 of1	SSW	0.20 / 1,073.56	600.08 / 0	BOARD OF EDUCATION 4900 S PRAIRIE AVE CHICAGO IL	TANKS CHICAGO

Facility ID:	4900PRA1994-09-23
Owner:	
Data Source(s):	HISTORIC DEPT. OF BUILDINGS

Detail(s)

Tank ID:		**Street No from:**	4900
Installation Date:	09/23/1994	**Street No to:**	4926
Removal Date:		**Street Name:**	PRAIRIE
Last Used Date:		**Street Type:**	AVE
Tank Type:	UNDERGROUND STORAGE TANK	**Direction:**	S
Tank Material:		**Latitude:**	41.80560178053001
Tank Construction:		**Longitude:**	-87.61964134329763
Tank Product:			
Tank Capacity:			
Location:	POINT (-87.61964134329763 41.80560178053001)		
Comment:	WORK BY: HOOD STEEL TANK; INSTALL 1-10K GAL FUEL OIL TANK FINAL 7/10/63 **Note: Many records provided by the department have a truncated [Comment] field.		

Map Key	Number of Records	Direction	Distance (mi/ft)	Elev/Diff (ft)	Site	DB
25	1 of1	E	0.21 / 1,123.50	599.75 / 0	SC CLEANERS 507 EAST 47TH STREET CHICAGO IL 60653	DELISTED DRYCLEANERS

License:	7000-0196-01
DC No:	DC-01547
Owner Contact:	JONG WON LEE
Expire:	12/31/19
Site Contact:	
Phone No:	
Bol ID No:	
County:	
Original Source:	DRYC
Record Date:	12-NOV-2019

Map Key	Number of Records	Direction	Distance (mi/ft)	Elev/Diff (ft)	Site	DB
26	1 of1	ESE	0.21 / 1,124.68	599.75 / 0	MRS LIM COOPER 4826 S VINCENNES AVE CHICAGO IL	TANKS CHICAGO

Facility ID: 4826VIN1948-10-18
Owner:
Data Source(s): HISTORIC DEPT. OF BUILDINGS

Detail(s)

Tank ID:
Installation Date: 10/18/1948
Removal Date:
Last Used Date:
Tank Type: UNDERGROUND STORAGE TANK
Tank Material:
Tank Construction:
Tank Product:
Tank Capacity:
Location: POINT (-87.61400716900316 41.80673764542934)
Comment: WORK BY: MOSBECK OIL EQUIPMENT; INSTALL 1-1K GAL FUEL OIL TANK FINAL 11/26/48 **Note: Many records provided by the department have a truncated [Comment] field.

Street No from: 4826
Street No to: 4826
Street Name: VINCENNES
Street Type: AVE
Direction: S
Latitude: 41.80673764542934
Longitude: -87.61400716900316

Map Key	Number of Records	Direction	Distance (mi/ft)	Elev/Diff (ft)	Site	DB
27	1 of3	WSW	0.22 / 1,154.10	599.75 / 0	4755 South Michigan, LLC 4755 South Michigan Avenue Chicago IL 60615	LUST

Incident No: 20200831
Incidents ID: 29480
NFR Date: 01/09/2024
Gasoline: True
Unleaded: False
Diesel: False
Fuel Oil: False
Jet Fuel: False
Used Oil: False
Non Petroleum Prod: False
Other Petroleum: False
Non LUST Date:
Non LUST Letter Dt:
Heating Oil Letter Date:
Free Product Discovery Date:
Primary Resp Party Name: 4755 South Michigan, LLC
Primary Resp Party Address: 77 West Washington Street, Suite 1115
Primary Resp Party City: Chicago
Primary Resp Party State: IL
Primary Resp Party ZIP: 60602
Primary Resp Party Phone: (312) 346-1770
Primary Resp Party Contact: David M. Fleishman

LPC No: 0316415091
IEMA Date: 10/01/2020
Regulation: 734
C 20 Day Report Date: 12/04/2020
C 45 Day Report Date: 12/04/2020
NFR Recorded Date: 01/24/2024
Pre 74 Date:
Proj Manager Phone: (217) 782-1638
Proj Mngr First Nm: Nicole
Proj Mngr Last Nm: Cosenza
Proj Manager Email: Nicole.Cosenza@illinois.gov
Site County: Cook

Map Key	Number of Records	Direction	Distance (mi/ft)	Elev/Diff (ft)	Site	DB
27	2 of3	WSW	0.22 / 1,154.10	599.75 / 0	4755 South Michigan, LLC 4755 South Michigan Avenue Chicago IL	UST

Facility No: 2047111
Facility Status: Closed
Fac Details Status: Closed
Fac Type Fac Details: Construction
Owner Name: 4755 S. Michigan, LLC
Facility URL: http://webapps.sfm.illinois.gov/ustsearch/Facility.aspx?ID=2047111
Permit History Link: https://webapps.sfm.illinois.gov/USTPortal/Permit/FacilityPermitList/2047111

Facility Type: Construction
Owner Type: Private
Owner Status: Current Owner
County: Cook

Tank Information

Map Key	Number of Records	Direction	Distance (mi/ft)	Elev/Diff (ft)	Site	DB

Tank No:	1	**Capacity:**	550
UI No:		**Petroleum Use:**	
Status:	Removed	**Product:**	Gasoline
Removed Date:	10/9/2020	**CERCLA Substance:**	
Install Date:		**Current Age:**	
Abandoned Date:		**Abandoned Material:**	
Last Used Date:		**Product Date:**	
Red Tag Issue Date:		**Fee Due:**	$0.00
CAS Code:		**Regulated Status:**	Federal
OSFM First Noti Dt:	9/17/2020		

Owner Summary

Owner No:	U0039941	**Owner Status:**	Current Owner
Owner Name:	4755 S. Michigan, LLC	**Purchase Date:**	6/18/2020
Ownership History:	https://webapps.sfm.illinois.gov/ustsearch/Ownership.aspx?ID=2047111		

Owner Details

Owner Name:	4755 S. Michigan, LLC	**Type Financial Resp:**	Commercial Insurance
Owner Status:	Current Owner	**Fin Resp Rpt Due:**	9/21/2021
Purchase Date:	6/18/2020		
Owner Address:	77 West Washington Street, Suite 1115 Chicago, IL 60602		

IEMA No

Permit No:	01396-2020REM	**Inspection Date:**	10/9/2020
IEMA No:	20-0831	**Inspection Type:**	Removal Log
IEMA Link:	https://public.iema.state.il.us/FOIAHazmatSearch/HazmatDetails.aspx		

LUST Fund Eligibility

IEMA No:	20200831	**OSFM Received Dt:**	1/19/2021
Status:	Eligible	**OSFM Response Dt:**	1/19/2021
Deductible:	$5,000		
Letter:	https://webapps.sfm.illinois.gov/USTPortal/Utility/DownloadFile/6Su6XMq0qYrFCqEwVMes4xA5rrPlzeJ6SCpkueix2Xk1		
IEMA Link:	https://public.iema.state.il.us/FOIAHazmatSearch/HazmatDetails.aspx		

Facility Details

MFD Forms Status:		**Green Tag Decal:**	
MFD Permit Issue Dt:		**Green Tag Issue Date:**	
MFD Permit Exp Dt:		**Green Tag Exp Date:**	
Property Parcel:	20-10-102-011-0000	**Motor Fuel Type:**	
Pending Nov:	No		
Status:	Closed		
Permit History Link:	https://webapps.sfm.illinois.gov/USTPortal/Permit/FacilityPermitList/2047111		

Motorfuel Dispensing Permit

Status:	No Forms Found
Letter:	
MFD Received Date:	
MFD Name:	
MFD City:	

27	3 of3	WSW	0.22 / 1,154.10	599.75 / 0	Flieshman David M - 170002434747 4755 S Michigan Ave Chicago IL 60615	LUST DOCUMENT

Map Key	Number of Records	Direction	Distance (mi/ft)	Elev/Diff (ft)	Site	DB

Site ID (Map):
System ID (Map):
Program ID (Web): 0316415091
Interest Type (Map):
Media Code (Map):
Category (Web): Leaking UST Technical
Doc Indicator (Map):
Doc Count (Web): 25
Total Pages (Web): 620
Rev Dt Time (Map):
Collection Date (Map):
Name (Web): Flieshman David M - 170002434747
Address (Web): 4755 S Michigan Ave
Name (Map):
Address (Map):
URL (Web): https://webapps.illinois.gov/EPA/DocumentExplorer/Documents/Index/170002434747
Data Source: IEPA Document Explorer - Facility/Site Search (Web) (as of 17 Mar 2025)
Note: Documents related to facilities in Illinois can be searched on the Illinois Environmental Protection Agency (IEPA) Document Explorer: https://external.epa.illinois.gov/DocumentExplorer

Orig Bureau (Web): Bureau of Land
City (Web): Chicago
State (Web): IL
Zip (Web): 60615
City (Map):
State (Map):
Zip (Map):
Latitude (Map):
Longitude (Map):
X (Map):
Y (Map):

Map Key	Number of Records	Direction	Distance (mi/ft)	Elev/Diff (ft)	Site	DB
28	1 of1	SSW	0.22 / 1,174.20	600.08 / 0	SISTERS OF THE GOOD SHEPHERD 4910 S PRAIRIE AVE CHICAGO IL	TANKS CHICAGO

Facility ID: 4910PRA1950-11-27
Owner:
Data Source(s): HISTORIC DEPT. OF BUILDINGS

Detail(s)

Tank ID:
Installation Date: 11/27/1950
Removal Date:
Last Used Date:
Tank Type: UNDERGROUND STORAGE TANK
Tank Material:
Tank Construction:
Tank Product:
Tank Capacity:
Location: POINT (-87.61963433047141 41.805319617681626)
Comment: WORK BY: H. M. BOLES & SONS; INSTALL 1-5K GAL FUEL OIL TANK FINAL 1/24/51 **Note: Many records provided by the department have a truncated [Comment] field.

Street No from: 4910
Street No to: 4910
Street Name: PRAIRIE
Street Type: AVE
Direction: S
Latitude: 41.805319617681626
Longitude: -87.61963433047141

Map Key	Number of Records	Direction	Distance (mi/ft)	Elev/Diff (ft)	Site	DB
29	1 of1	S	0.23 / 1,193.50	599.84 / 0	MABEL HUGHES 4919 S CALUMET AVE CHICAGO IL	TANKS CHICAGO

Facility ID: 4919CAL1947-03-28
Owner:
Data Source(s): HISTORIC DEPT. OF BUILDINGS

Detail(s)

Tank ID:
Installation Date: 03/28/1947
Removal Date:
Last Used Date:
Tank Type: UNDERGROUND STORAGE TANK
Tank Material:
Tank Construction:
Tank Product:
Tank Capacity:

Street No from: 4919
Street No to: 4919
Street Name: CALUMET
Street Type: AVE
Direction: S
Latitude: 41.80512080607467
Longitude: -87.6178996072437

Map Key	Number of Records	Direction	Distance (mi/ft)	Elev/Diff (ft)	Site	DB
Location:		POINT (-87.6178996072437 41.80512080607467)				
Comment:		WORK BY: MOSBECK OIL; INSTALL 1-1K GAL FUEL OIL TANK FINAL 4/10/47 **Note: Many records provided by the department have a truncated [Comment] field.				

30	1 of1	SW	0.24 / 1,245.65	599.75 / 0	OVERTON SCHOOL 221 E 49TH ST CHICAGO IL 60615	RCRA NON GEN

Handler ID: ILR000027714
Generator Status: N
Recycler Activity?: NO
Recycler Activity Note: This facility has not been identified as a Recycler Facility from both the RCRA Handler and Biennial Report Modules.

Violation/Evaluation Summary

Note: NO RECORDS: As of Jan 2025, there are no Compliance Monitoring and Enforcement (violation) records associated with this facility (EPA ID).

Handler Summary

Importer:	No	**Used Oil Transpor:**	No
Mixed Waste Gen:	No	**Used Oil Trans Fac:**	No
Transporter:	No	**Used Oil Processor:**	No
Transfer Facility:	No	**Used Oil Refiner:**	No
Recycler:	No	**Used Oil Burner:**	No
Onsite Burner Exem:	No	**Commercial TSD:**	No
Furnace Exemption:	No	**Recycl Nonstorage:**	No
Underground Injec:	No		

Used Oil Market Burner: No
Used Oil Spec Marketer: No

Additional Handler Summary Details

Source Type:	I	**NAIC 1:**	
Seq No:	1	**NAIC 2:**	
Non Notifier:		**NAIC 3:**	
Receive Date:	20191213	**NAIC 4:**	
Active Site:	-----	**State:**	IL
Land Type:	M	**Location Latitude:**	
In Handler Univ:	N	**Location Longitude:**	
In A Universe:	N	**Loc GIS Primary:**	N
Gen Status:	N	**Loc GIS Origin:**	
Report Cycle:		**State District Owner:**	
Accessibility:		**State District:**	DESPLAINES
Region:	05		

Fed Waste Gen Owner: HQ
State Waste Generator Owner: IL
State Waste Generator: N
Short Term Generator: N
Uni Waste: N
Universal Waste Dest Facility: N
Federal Universal Waste: N
As Federally Regulated Tsdf: ------
As Converter Tsdf: ------
As State Regulated Tsdf: ------
As State Regulated Handler: ---
Federal Indicator: ---
Hsm: N
Subpart K: ----
GPRA Permit: N
GPRA Renewal: N
Permit Renewal Wrkld: ------
Permwrk ID: ------
Perm Prog: ------

Pcwrkld:	------
Closwrkld:	------
GPRA Ca:	N
Cawrkld:	N
Subjca Tsd Discretion:	N
NCAPS:	N
EC Indicator:	N
Ca725 Indicator:	N
Ca750 Indicator:	N
Operating Tsdf:	------
Full Enforcement:	------
Snc:	N
Unaddressed Snc:	N
Addressed Snc:	N
Snc With Comp Sched:	N
Fa Required:	-----
Hhandler Last Change:	20191213
Recognized Trader Importer:	N
Recognized Trader Exporter:	N
Slab Importer:	N
Slab Exporter:	N
Manifest Broker:	N
Subpart P:	N
Contact Language:	
Handler Name:	OVERTON SCHOOL
Location Street No:	
Location Street1:	221 E 49TH ST
Location Street2:	
Location City:	CHICAGO
Location State:	IL
Location Zip:	60615
Location County Code:	IL031
Location County Name:	COOK
Location Country:	US
Contact Name:	
Contact Street No:	
Contact Street1:	
Contact Street2:	
Contact City:	
Contact State:	
Contact Zip:	
Contact Country:	
Contact Phone And Ext:	
Contact Fax:	
Contact Email Address:	
Contact Title:	
Owner Name:	
Owner Type:	
Owner Seq:	
Operator Name:	
Operator Type:	
Operator Seq:	
Public Notes:	

Hazardous Waste Handler Details

Seq No:	1
Receive Date:	19960917
Handler Name:	OVERTON SCHOOL
Fed Waste Generator:	2
Generator Code Description:	Small Quantity Generator
Source Type:	Notification

Waste Code Details

Waste Code:	D008

Map Key	Number of Records	Direction	Distance (mi/ft)	Elev/Diff (ft)	Site	DB

Waste Code Desc: LEAD

Hazardous Waste Handler Details

Seq No: 1
Receive Date: 20191213
Handler Name: OVERTON SCHOOL
Fed Waste Generator: N
Generator Code Description: Not a Generator, Verified
Source Type: Implementer

Owner/Operator Details

Owner/Operator Ind: Current Owner
Type: Municipal
Name: CHICAGO PUBLIC SCHOOLS 6WN
Dt Became Current:
Dt Ended Current:
Phone: 312-535-7039
Source Type: Notification

Street No:
Street1: 1819 W PERSHING RD
Street2:
City: CHICAGO
State: IL
Country:
Zip: 60609

Historical Handler Details

Receive Dt: 19960917
Generator Code Description: Small Quantity Generator
Handler Name: OVERTON SCHOOL

31	1 of1	SSE	0.24 / 1,280.23	599.75 / 0	MITCHELL DOUGLAS 4930 S DR MARTIN L KING JR DR CHICAGO IL	TANKS CHICAGO

Facility ID: 4930KIN1958-06-27
Owner:
Data Source(s): HISTORIC DEPT. OF BUILDINGS

Detail(s)

Tank ID:
Installation Date: 06/27/1958
Removal Date:
Last Used Date:
Tank Type: UNDERGROUND STORAGE TANK
Tank Material:
Tank Construction:
Tank Product:
Tank Capacity:
Location: POINT (-87.61661964074008 41.80480186120193)
Comment: WORK BY: SILENT AUTOMATIC; INSTALL 1-500 GAL FUEL OIL TANK FINAL N/G **Note: Many records provided by the department have a truncated [Comment] field.

Street No from: 4930
Street No to: 4930
Street Name: DR MARTIN L KING JR
Street Type: DR
Direction: S
Latitude: 41.80480186120193
Longitude: -87.61661964074008

32	1 of3	WSW	0.25 / 1,308.58	599.75 / 0	AMOCO OIL 100 E 48TH ST CHICAGO IL	TANKS CHICAGO

Facility ID: 1000000001980-06-30
Owner:
Data Source(s): HISTORIC DEPT. OF BUILDINGS

Detail(s)

Tank ID:

Street No from: 100

Map Key	Number of Records	Direction	Distance (mi/ft)	Elev/Diff (ft)	Site	DB

Installation Date:	06/30/1980	**Street No to:**	114
Removal Date:		**Street Name:**	48TH
Last Used Date:		**Street Type:**	ST
Tank Type:	UNDERGROUND STORAGE TANK	**Direction:**	E
Tank Material:		**Latitude:**	41.80757760588183
Tank Construction:		**Longitude:**	-87.62270879424256
Tank Product:			
Tank Capacity:			
Location:	POINT (-87.62270879424256 41.80757760588183)		
Comment:	WORK BY: R.W. COLLINS; INSPECT REMOVE 2-3K, 1-2K, 2-4K GAS, 1-500 W.0., F.0.		

Map Key	Number of Records	Direction	Distance (mi/ft)	Elev/Diff (ft)	Site	DB
32	2 of3	WSW	0.25 / 1,308.58	599.75 / 0	AMOCO OIL 100 E 48TH ST CHICAGO IL	TANKS CHICAGO

Facility ID:	1000000001959-03-05
Owner:	
Data Source(s):	HISTORIC DEPT. OF BUILDINGS

Detail(s)

Tank ID:		**Street No from:**	100
Installation Date:	03/05/1959	**Street No to:**	114
Removal Date:		**Street Name:**	48TH
Last Used Date:		**Street Type:**	ST
Tank Type:	UNDERGROUND STORAGE TANK	**Direction:**	E
Tank Material:		**Latitude:**	41.80757760588183
Tank Construction:		**Longitude:**	-87.62270879424256
Tank Product:			
Tank Capacity:			
Location:	POINT (-87.62270879424256 41.80757760588183)		
Comment:	WORK BY: STANDARD OIL; INSTALL 1-3K GASOLINE, FINAL 12/17/59 **Note: Many records provided by the department have a truncated [Comment] field.		

Map Key	Number of Records	Direction	Distance (mi/ft)	Elev/Diff (ft)	Site	DB
32	3 of3	WSW	0.25 / 1,308.58	599.75 / 0	AMOCO OIL 100 E 48TH ST CHICAGO IL	TANKS CHICAGO

Facility ID:	1000000001954-09-10
Owner:	
Data Source(s):	HISTORIC DEPT. OF BUILDINGS

Detail(s)

Tank ID:		**Street No from:**	100
Installation Date:	09/10/1954	**Street No to:**	114
Removal Date:		**Street Name:**	48TH
Last Used Date:		**Street Type:**	ST
Tank Type:	UNDERGROUND STORAGE TANK	**Direction:**	E
Tank Material:		**Latitude:**	41.80757760588183
Tank Construction:		**Longitude:**	-87.62270879424256
Tank Product:			
Tank Capacity:			
Location:	POINT (-87.62270879424256 41.80757760588183)		
Comment:	WORK BY: STANDARD OIL; REPLACE 1-2K, 1-3K, 1-500G GAS, F.O., W.O., FINAL 3/24/55 **Note: Many records provided by the department have a truncated [Comment] field.		

Map Key	Number of Records	Direction	Distance (mi/ft)	Elev/Diff (ft)	Site	DB
33	1 of2	S	0.25 / 1,315.65	600.10 / 0	construction site 4956 S. Calumet Chicago IL	UST

Facility No:	2043026	**Facility Type:**	None
Facility Status:	Exempt	**Owner Type:**	
Fac Details Status:	Exempt	**Owner Status:**	Current Owner

Map Key	Number of Records	Direction	Distance (mi/ft)	Elev/Diff (ft)	Site	DB

Fac Type Fac Details: None
County: Cook
Owner Name: 4942 South Calumet, LLC
Facility URL: http://webapps.sfm.illinois.gov/ustsearch/Facility.aspx?ID=2043026
Permit History Link: https://webapps.sfm.illinois.gov/USTPortal/Permit/FacilityPermitList/2043026

Tank Information

Tank No: 1
Capacity: 8000
UI No:
Petroleum Use:
Status: Removed
Product: Fuel Oil
Removed Date: 10/17/2005
CERCLA Substance:
Install Date:
Current Age:
Abandoned Date:
Abandoned Material:
Last Used Date: 12/31/1973
Product Date:
Red Tag Issue Date:
Fee Due:
CAS Code:
Regulated Status: State
OSFM First Noti Dt:

Owner Summary

Owner No: U0033075
Owner Status: Current Owner
Owner Name: 4942 South Calumet, LLC
Purchase Date:
Ownership History: https://webapps.sfm.illinois.gov/ustsearch/Ownership.aspx?ID=2043026

Owner Details

Owner Name: 4942 South Calumet, LLC
Type Financial Resp:
Owner Status: Current Owner
Fin Resp Rpt Due:
Purchase Date:
Owner Address: 3519 S. Halsted Chicago, IL 60609

IEMA No

Permit No: 108606
Inspection Date: 10/17/2005
IEMA No: 05-1440
Inspection Type: Removal Log
IEMA Link: https://public.iema.state.il.us/FOIAHazmatSearch/HazmatDetails.aspx

Facility Details

MFD Forms Status:
Green Tag Decal:
MFD Permit Issue Dt:
Green Tag Issue Date:
MFD Permit Exp Dt:
Green Tag Exp Date:
Property Parcel:
Motor Fuel Type:
Pending Nov: No
Status: Exempt
Permit History Link: https://webapps.sfm.illinois.gov/USTPortal/Permit/FacilityPermitList/2043026

Motorfuel Dispensing Permit

Status: No Forms Found
Letter:
MFD Received Date:
MFD Name:
MFD City:

33	2 of2	S	0.25 / 1,315.65	600.10 / 0	CONSTRUCTION SITE 4956 S CALUMET AVE CHICAGO IL	TANKS CHICAGO

Facility ID: 2043026
Owner: See Environmental Permit Dataset

Map Key	Number of Records	Direction	Distance (mi/ft)	Elev/Diff (ft)	Site	DB

Data Source(s): DEPT. OF PUBLIC HEALTH

Detail(s)

Tank ID: 0001
Installation Date:
Removal Date:
Last Used Date: 12/31/1973
Tank Type: UNDERGROUND STORAGE TANK
Tank Material:
Tank Construction:
Tank Product: HEATING OI
Tank Capacity: 8000
Location: POINT (-87.61816397545316 41.80404315783006)
Comment: REMOVED 10/17/2005, Historic data from former Dept. of Environment [Associated Permit Numbers: 108606 108606;] **Note: Many records provided by the department have a truncated [Comment] field.

Street No from: 4956
Street No to: 4956
Street Name: CALUMET
Street Type: AVE
Direction: S
Latitude: 41.80404315783006
Longitude: -87.61816397545316

Map Key	Number of Records	Direction	Distance (mi/ft)	Elev/Diff (ft)	Site	DB
34	1 of1	S	0.25 / 1,338.23	599.79 / 0	Emerald Properties Group - 170001617052 4932 S Calumet Ave Chicago IL 60615	LUST DOCUMENT

Site ID (Map): 170001617052
System ID (Map): 0316415049
Program ID (Web): 0316415049
Interest Type (Map): LUST
Media Code (Map): LAND
Category (Web): Leaking UST Technical
Doc Indicator (Map): Yes
Doc Count (Web): 6
Total Pages (Web): 12
Rev Dt Time (Map): 05/20/2014
Collection Date (Map): 04/12/2007
Name (Web): Emerald Properties Group - 170001617052
Address (Web): 4932 S Calumet Ave
Name (Map): Emerald Properties Group
Address (Map): 4932 S Calumet Ave
URL (Web): https://webapps.illinois.gov/EPA/DocumentExplorer/Documents/Index/170001617052
Data Source: IEPA Source Water Assessment Program (SWAP) & Mapping Tool (Map); IEPA Document Explorer - Facility/Site Search (Web) (as of 17 Mar 2025)
Note: Documents related to facilities in Illinois can be searched on the Illinois Environmental Protection Agency (IEPA) Document Explorer: https://external.epa.illinois.gov/DocumentExplorer

Orig Bureau (Web): Bureau of Land
City (Web): Chicago
State (Web): IL
Zip (Web): 60615
City (Map): Chicago
State (Map): IL
Zip (Map): 60615
Latitude (Map): 41.80491
Longitude (Map): -87.61808
X (Map): -87.61807999999996
Y (Map): 41.80491000000006

Map Key	Number of Records	Direction	Distance (mi/ft)	Elev/Diff (ft)	Site	DB
35	1 of1	WSW	0.26 / 1,371.66	599.75 / 0	4800 S Michigan LLC 4808 S Michigan Ave Chicago IL 60615	LUST

Incident No: 20240894
Incidents ID: 30950
NFR Date:
Gasoline: False
Unleaded: False
Diesel: False
Fuel Oil: True
Jet Fuel: False
Used Oil: False
Non Petroleum Prod: False
Other Petroleum: False
Non LUST Date:
Non LUST Letter Dt:
Heating Oil Letter Date:
Free Product Discovery Date:
Primary Resp Party Name: 4800 S Michigan LLC
Primary Resp Party Address: 14654 Waverly
Primary Resp Party City: Midlothian

LPC No: 0316255307
IEMA Date: 11/22/2024
Regulation: 734
C 20 Day Report Date:
C 45 Day Report Date:
NFR Recorded Date:
Pre 74 Date:
Proj Manager Phone:
Proj Mngr First Nm:
Proj Mngr Last Nm:
Proj Manager Email:
Site County: Cook

Map Key	Number of Records	Direction	Distance (mi/ft)	Elev/Diff (ft)	Site	DB

Primary Resp Party State: IL
Primary Resp Party ZIP: 60445
Primary Resp Party Phone: (312) 296-1029
Primary Resp Party Contact: George Marsh

---

36 | **1 of1** | **S** | **0.29 / 1,522.23** | **599.78 / 0** | **Emerald Properties**
4942 South Calumet Avenue
Chicago IL 60615 | **LUST**

Incident No: 20051440
Incidents ID: 4406
NFR Date:
Gasoline: False
Unleaded: False
Diesel: False
Fuel Oil: True
Jet Fuel: False
Used Oil: False
Non Petroleum Prod: False
Other Petroleum: False
Non LUST Date:
Non LUST Letter Dt:
Heating Oil Letter Date: 09/29/2022
Free Product Discovery Date:
Primary Resp Party Name: Emerald Properties
Primary Resp Party Address: 3519 South Halsted Avenue
Primary Resp Party City: Chicago
Primary Resp Party State: IL
Primary Resp Party ZIP: 60609
Primary Resp Party Phone: 3128791000
Primary Resp Party Contact: Robert Ryan

LPC No: 0316415049
IEMA Date: 10/18/2005
Regulation: P.A.
C 20 Day Report Date:
C 45 Day Report Date:
NFR Recorded Date:
Pre 74 Date:
Proj Manager Phone:
Proj Mngr First Nm:
Proj Mngr Last Nm:
Proj Manager Email:
Site County: Cook

---

37 | **1 of3** | **WNW** | **0.30 / 1,571.08** | **599.74 / 0** | **Rosenwald Courts**
4600 South Michigan Avenue
Chicago IL 60615 | **SRP**

IEPA ID: 0316415081
US EPA ID:
County: Cook
Source: Site Remediation Program Database Search (Site List) (as of 17 Apr 2025); Site Remediation Program Database Search (NFR Letters) (as of 10 Apr 2025)

Longitude: -87.623648
Latitude: 41.810211

Site Applicant / Consultant Information

RA Title: Mr.
RA First Name: James
RA Last Name: Bergman
RA Address1: 15828 Clarendon Hills Drive
RA Address2:
RA City: Granger, IN
RA Zip: 46530
Consultant Contact: George Kougias
RA Company: Rosenwald Courts Apartments LP
Consultant Company: GSG Consultants, Inc.

Received SA Date: 11/1/2013
PM ID: Max Twum
Foury Letter Date:
Active Site: No
Consultant Address1: 855 West Adams Street
Consultant Address2: Suite 200
Consultant City: Chicago, IL
Consultant Zip: 60607

Letter Information (NFR)

NFR Site Name: Rosenwald Courts
NFR Letter Date: 1/26/2017
Effective: True
NFR Recorded Date: 2/28/2017
Comp Focus: Comprehensive
RA First Name: James

Indust Commercial: No
Worker Caution: No
Slab on Grade: Yes
BCT: No
Inst Control Other: No
Building Slab: No

Map Key	Number of Records	Direction	Distance (mi/ft)	Elev/Diff (ft)	Site	DB

RA Last Name:	Bergman	**Asphalt Used:**	No
RA Company:	Rosenwald Courts Apartments LP	**Concrete Used:**	No
RA Address1:	15828 Clarendon Hills Drive	**Clean Soil Three ft:**	No
RA Address2:		**Clean Soil Ten ft:**	No
RA City:	Granger, IN	**Alternate Barrier:**	No
RA Zip:	46530	**Other Barrier:**	No
Acres:	3.4000	**ELUC Other:**	No
Ordinance:	No		
ELUC GW Use Restrict:	No		
Groundwater Use Restriction:	No		
Highway Authority Agreement:	No		
Land Use:	Residential or Industrial/Commercial		

37	2 of3	WNW	0.30 / 1,571.08	599.74 / 0	**Rosenwald Courts** **4600 South Michigan Avenue** **Chicago IL 60615**	ENG

IEPA ID:	0316415081	**Longitude:**	-87.623648
US EPA ID:		**Latitude:**	41.810211
County:	Cook		
Source:	Site Remediation Program Database Search (Site List) (as of 17 Apr 2025); Site Remediation Program Database Search (NFR Letters) (as of 10 Apr 2025)		

Site Applicant / Consultant Information

Active Site:	No	**Consultant Contact:**	George Kougias
RA Title:	Mr.	**Consultant Address1:**	855 West Adams Street
RA First Name:	James	**Consultant Address2:**	Suite 200
RA Last Name:	Bergman	**Consultant City:**	Chicago, IL
RA Address1:	15828 Clarendon Hills Drive	**Consultant Zip:**	60607
RA Address2:		**PM ID:**	Max Twum
RA City:	Granger, IN	**Received SA Date:**	11/1/2013
RA Zip:	46530	**Foury Letter Date:**	
RA Company:	Rosenwald Courts Apartments LP		
Consultant Company:	GSG Consultants, Inc.		

Letters Information (NFR)

NFR Site Name:	Rosenwald Courts	**Indust Commercial:**	No
NFR Letter Date:	1/26/2017	**Worker Caution:**	No
Effective:	True	**Slab on Grade:**	Yes
NFR Recorded Date:	2/28/2017	**BCT:**	No
Comp Focus:	Comprehensive	**Inst Control Other:**	No
RA First Name:	James	**Building Slab:**	No
RA Last Name:	Bergman	**Asphalt Used:**	No
RA Company:	Rosenwald Courts Apartments LP	**Concrete Used:**	No
RA Address1:	15828 Clarendon Hills Drive	**Clean Soil Three ft:**	No
RA Address2:		**Clean Soil Ten ft:**	No
RA City:	Granger, IN	**Alternate Barrier:**	No
RA Zip:	46530	**Other Barrier:**	No
Acres:	3.4000	**ELUC Other:**	No
Ordinance:	No		
ELUC GW Use Restrict:	No		
GW Use Restriction:	No		
Highway Authority Agreement:	No		
Land Use:	Residential or Industrial/Commercial		

37	3 of3	WNW	0.30 / 1,571.08	599.74 / 0	**Rosenwald Courts - 170002010151** **4600 S Michigan Ave** **Chicago IL 60615**	REM ASSESS

Note:	Documents related to facilities in Illinois can be searched on the Illinois Environmental Protection Agency (IEPA) Document Explorer: https://external.epa.illinois.gov/DocumentExplorer
Data Source:	IEPA Source Water Assessment Program (SWAP) & Mapping Tool (Map); IEPA Document Explorer - Facility/Site Search (Web) (as of 17 Mar 2025)

Map Key	Number of Records	Direction	Distance (mi/ft)	Elev/Diff (ft)	Site	DB

IEPA Document Explorer

Name: Rosenwald Courts - 170002010151
Address: 4600 S Michigan Ave
City: Chicago
State: IL
Zip Code: 60615

Details

Program ID: 0316415081 ***Total Pages:*** 1375
Document Count: 11
Category: Site Remediation - Technical
Originating Bureau: Bureau of Land
Category URL: https://docuware67.illinois.gov/DocuWare/PlatformRO/WebClient/3/Integration?lc=VXNlcj1kd3B1YmxpY1xuUHdkPU4xbWRhJHRyYXRvclBANTU1&p=RLV&rl=ce728c9a-11c1-4ddf-9003-314169ab1943&tw=Results&q=W0lFUEFJRF09IjE3MDAwMjAxMDE1MSIgQU5EIFtDQVRFR09SWV09IjMxQSI1

IEPA Source Water Assessment Program (SWAP) & Mapping Tool

Name: Rosenwald Courts
Location Addr 3: 4600 S Michigan Ave
City Name: Chicago
State Code: IL
Postal Code: 60615

Details

Indicator: Yes
Site ID: 170002010151
System ID: 0316415081
RID: 1631344
Media Code: LAND
Revision Dt Time: 11/01/2013
Collection Dt: 05/10/2017
Interest Type: BOL
Latitude Measure: 41.810287
Longitude Measure: -87.623633
Point X: -87.62363299999998
Point Y: 41.81028700000007

38	*1 of1*	*ENE*	*0.33 / 1,725.94*	*599.69 / 0*	***Forrestville Mercury Spill - 170000387588*** ***4541 S Forrestville Ave*** ***Chicago IL 60653***	***REM ASSESS***

Note: Documents related to facilities in Illinois can be searched on the Illinois Environmental Protection Agency (IEPA) Document Explorer: https://external.epa.illinois.gov/DocumentExplorer
Data Source: IEPA Source Water Assessment Program (SWAP) & Mapping Tool (Map); IEPA Document Explorer - Facility/Site Search (Web) (as of 17 Mar 2025)

IEPA Document Explorer

Name: Forrestville Mercury Spill - 170000387588
Address: 4541 S Forrestville Ave
City: Chicago
State: IL
Zip Code: 60653

Details

Program ID: 0316355066 ***Total Pages:*** 2
Document Count: 2
Category: Superfund Technical
Originating Bureau: Bureau of Land

Map Key	Number of Records	Direction	Distance (mi/ft)	Elev/Diff (ft)	Site	DB

Category URL: https://docuware67.illinois.gov/DocuWare/PlatformRO/WebClient/3/Integration?lc=VXNlcj1kd3B1YmxpY1xuUHdkPU4xbWRhJHRyYXRvclBANTU1&p=RLV&rl=ce728c9a-11c1-4ddf-9003-314169ab1943&tw=Results&q=W0lFUEFJRF09IjE3MDAwMDM4NzU4OCIgQU5EIFtDQVRFR09SWV09IjE5QyI1

IEPA Source Water Assessment Program (SWAP) & Mapping Tool

Name: Forrestville Mercury Spill
Location Addr 3: 4541 S Forrestville Ave
City Name: Chicago
State Code: IL
Postal Code: 60653

Details

Indicator: Yes
Site ID: 170000387588
System ID: 0316355066
RID: 946196
Media Code: LAND
Revision Dt Time: 06/30/2003
Collection Dt: 12/30/2003
Interest Type: BOL
Latitude Measure: 41.81231
Longitude Measure: -87.61253
Point X: -87.61252999999994
Point Y: 41.812310000000025

---

39 | ***1 of2*** | ***WNW*** | ***0.34 / 1,808.32*** | ***599.49 / 0*** | ***Bergman, Jim***
4639 South Wabash Street
Chicago IL 60653 | ***LUST***

Incident No: 20150645
Incidents ID: 26353
NFR Date:
Gasoline: False
Unleaded: False
Diesel: False
Fuel Oil: False
Jet Fuel: False
Used Oil: False
Non Petroleum Prod: False
Other Petroleum: True
Non LUST Date: 06/19/2015
Non LUST Letter Dt: 06/19/2015
Heating Oil Letter Date:
Free Product Discovery Date:
Primary Resp Party Name: Bergman, Jim
Primary Resp Party Address: 140 South Dearborn St., Suite 1500 A Rosenwall Court Apt, LT
Primary Resp Party City: Chicago
Primary Resp Party State: IL
Primary Resp Party ZIP: 60603
Primary Resp Party Phone:
Primary Resp Party Contact: Jim Bergman
LPC No: 0316385048
IEMA Date: 06/16/2015
Regulation: 734
C 20 Day Report Date:
C 45 Day Report Date:
NFR Recorded Date:
Pre 74 Date:
Proj Manager Phone:
Proj Mngr First Nm:
Proj Mngr Last Nm:
Proj Manager Email:
Site County: Cook

---

39 | ***2 of2*** | ***WNW*** | ***0.34 / 1,808.32*** | ***599.49 / 0*** | ***Bergman, Jim - 170002106655***
4639 S Wabash St
Chicago IL 60653 | ***LUST DOCUMENT***

Site ID (Map):
System ID (Map):
Program ID (Web): 0316385048
Interest Type (Map):
Media Code (Map):
Category (Web): Leaking UST Technical
Doc Indicator (Map):
Doc Count (Web): 2
Total Pages (Web): 6
Rev Dt Time (Map):
Collection Date (Map):
Orig Bureau (Web): Bureau of Land
City (Web): Chicago
State (Web): IL
Zip (Web): 60653
City (Map):
State (Map):
Zip (Map):
Latitude (Map):
Longitude (Map):
X (Map):
Y (Map):

Map Key	Number of Records	Direction	Distance (mi/ft)	Elev/Diff (ft)	Site	DB

Name (Web):	Bergman, Jim - 170002106655
Address (Web):	4639 S Wabash St
Name (Map):	
Address (Map):	
URL (Web):	https://webapps.illinois.gov/EPA/DocumentExplorer/Documents/Index/170002106655
Data Source:	IEPA Document Explorer - Facility/Site Search (Web) (as of 17 Mar 2025)
Note:	Documents related to facilities in Illinois can be searched on the Illinois Environmental Protection Agency (IEPA) Document Explorer: https://external.epa.illinois.gov/DocumentExplorer

40	**1 of1**	**SE**	**0.36 / 1,883.96**	**597.90 / -2**	**510 E 50th St 510 E 50th St CHICAGO IL 60615**	**FED BROWNFIELDS**

Property ID:	254433	**County:**	COOK
Lat Measure:	41.80401485096891	**Latitude (Map):**	41.804014851
Long Measure:	-87.613372823911	**Longitude (Map):**	-87.6133728239
Property Name:	510 E 50th St		
Address:	510 E 50th St		
City:	CHICAGO		
State:	IL		
Zip Code:	60615		
Primary Name (Map):	510 E 50TH ST		
Location Address (Map):	510 E 50TH ST		
City Name (Map):	CHICAGO		
County Name (Map):	COOK		
State Code (Map):	IL		
Postal Code (Map):	60615		
Data Source:	Cleanups in My Community (CIMC) Cleanups and Grants Listing Export - Brownfield Properties (as of 19 Feb 2025); Cleanups in My Community (CIMC) Web Application - Brownfield Properties (Map) (as of 4 Feb 2024)		

Property Details (Cleanups in My Community)

ID No:		**Size Acres:**	.15
NFA Letter Date:		**Parcel No:**	2010217041
Media Affected:	Ground Water Soil	**Property Enrolled:**	Y
Media Cleaned Up:		**Radius:**	.5
Contaminants REC:	Lead PAHs VOCs	**Census Tract:**	17031381900
Contams Actionable:	Lead PAHs VOCs	**2010 # Below Poverty:**	3145.
Contams < Actionble:		**2010 Below Poverty:**	27.82
Contamnts Cleanup:		**2010 Median Income:**	6525.
Tanks Removal:		**2010 No Low Income:**	6378.
Cleanup Needed:	Y	**2010 Low Income:**	56.42
Cleanup Treatment:	N	**2010 No Vacant Hous:**	1060.
Excavation Disposl:	Y	**2010 Vacant Housing:**	17.54
Contams Extractn:		**2010 # Unemployed:**	1483.
Reduc Contams:		**2010 Unemployed:**	13.12
Additional Clnup:	Cleanup/treatment technologies are dependent on site redevelopment plan.	**Tech Capping:**	Y
Institutional Cleanup:	Y	**Secur Guard Fence:**	
Institutional Cleanup:	N	**Immobilization:**	
Engineering Needed:	Y	**Eng Barriers:**	
Eng Control:	N	**Proprietary Cntrl:**	
Additnl Inst Control:	Prohibition of use of groundwater is required.	**Info Device:**	Y
Additnl Eng Control:		**Govt Cntrl:**	Y
Inst Control Date:		**Enf Permit Tool:**	
Eng Control Date:		**Clnup Struct Remov:**	
Property Alias:			
Property Owner:	Government		
Address Source URL:			
Address Source URL:			
Address Source URL:			
Other:			

Activity Details(Cleanups in My Community)

Coop Agmt No:	n/a	***Redev Actvy Funded:***	Yes
Program Name:	4B	***Redev Start Dt:***	
Activity Funded:		***Redev Compl date:***	
Type CA Fund:		***Redev Fund Entity:***	
Funding Entity:		***Redev Residential:***	
Assessmnt Start Dt:		***Redev Greenspace:***	
Assessmnt Compl Dt:		***Redev Industrial:***	
Clnup Actvy Start Dt:		***Redev Commercial:***	
Clnup Actvy Comp Dt:		***# of Redev Jobs:***	
Acres Cleaned Up:		***RLF Signed Dt:***	
Clnup Funding Src:		***RLF Intest Rate:***	
Clnup Entity Provid:		***RLF EPA Fund:***	
Signed Rpt Dt:		***RLF Cost Share:***	
Direct Clnup Tot Fnd:		***RLF Prog Income:***	
Direct Clnup Fnd Src:		***RLF Lvg Fund Src:***	
Fund Amt Expnded:		***RLF Lvg Fund Entity:***	
Source of Funding:		***RLF Lvg Fund Amt:***	
Past Use Resiential:	.15	***RLF Subgrant Signed:***	
Past Use Greenspace:		***Subgrant EPA Fund:***	
Past Use Industrial:		***Subgrant Cost Shr:***	
Past Use Commercial:			
Coop Agmt Recipnt:	R5 TBA - Illinois (BIL)		
Clnup Compet Doc2:			
Climate Adapt Mitg1:			
Climate Adapt Mitg2:			
Climate Adaptation And Mitigat:			

Activity Details(Cleanups in My Community)

Coop Agmt No:	n/a	***Redev Actvy Funded:***	Yes
Program Name:	4B	***Redev Start Dt:***	
Activity Funded:	Yes	***Redev Compl date:***	
Type CA Fund:		***Redev Fund Entity:***	
Funding Entity:	EPA	***Redev Residential:***	
Assessmnt Start Dt:	04/04/2022	***Redev Greenspace:***	
Assessmnt Compl Dt:	06/06/2022	***Redev Industrial:***	
Clnup Actvy Start Dt:		***Redev Commercial:***	
Clnup Actvy Comp Dt:		***# of Redev Jobs:***	
Acres Cleaned Up:		***RLF Signed Dt:***	
Clnup Funding Src:		***RLF Intest Rate:***	
Clnup Entity Provid:		***RLF EPA Fund:***	
Signed Rpt Dt:		***RLF Cost Share:***	
Direct Clnup Tot Fnd:		***RLF Prog Income:***	
Direct Clnup Fnd Src:		***RLF Lvg Fund Src:***	
Fund Amt Expnded:		***RLF Lvg Fund Entity:***	
Source of Funding:		***RLF Lvg Fund Amt:***	
Past Use Resiential:	.15	***RLF Subgrant Signed:***	
Past Use Greenspace:		***Subgrant EPA Fund:***	
Past Use Industrial:		***Subgrant Cost Shr:***	
Past Use Commercial:			
Coop Agmt Recipnt:	R5 TBA - Illinois (BIL)		
Clnup Compet Doc2:			
Climate Adapt Mitg1:			
Climate Adapt Mitg2:			
Climate Adaptation And Mitigat:			

Activity Details(Cleanups in My Community)

Coop Agmt No:	n/a	***Redev Actvy Funded:***	Yes
Program Name:	4B	***Redev Start Dt:***	
Activity Funded:		***Redev Compl date:***	
Type CA Fund:		***Redev Fund Entity:***	
Funding Entity:		***Redev Residential:***	
Assessmnt Start Dt:		***Redev Greenspace:***	
Assessmnt Compl Dt:		***Redev Industrial:***	

Clnup Actvy Start Dt:		**Redev Commercial:**	
Clnup Actvy Comp Dt:		**# of Redev Jobs:**	
Acres Cleaned Up:		**RLF Signed Dt:**	
Clnup Funding Src:		**RLF Intest Rate:**	
Clnup Entity Provid:		**RLF EPA Fund:**	
Signed Rpt Dt:		**RLF Cost Share:**	
Direct Clnup Tot Fnd:		**RLF Prog Income:**	
Direct Clnup Fnd Src:		**RLF Lvg Fund Src:**	
Fund Amt Expnded:		**RLF Lvg Fund Entity:**	
Source of Funding:		**RLF Lvg Fund Amt:**	
Past Use Resiential:	.15	**RLF Subgrant Signed:**	
Past Use Greenspace:		**Subgrant EPA Fund:**	
Past Use Industrial:		**Subgrant Cost Shr:**	
Past Use Commercial:			
Coop Agmt Recipnt:	R5 TBA - Illinois (BIL)		
Clnup Compet Doc2:			
Climate Adapt Mitg1:			
Climate Adapt Mitg2:			
Climate Adaptation And Mitigat:			

Brownfields Details

Registry I:	110071366046	**SF El He C:**	
EPA ID:		**SF IC Ind:**	
EPA Region:	05	**SF NPL Cod:**	
Cat No:		**SF NPL C 1:**	
RCRA Handl:		**FF SF Ind:**	
RCRA Curre:		**Map Symbol:**	B
RCRA Remed:		**Data Refre:**	04-Feb-2024
RCRA Const:		**New Site:**	
RCRA El He:		**BF RLF Gra:**	
RCRA El Gm:		**BF RLF Pil:**	
RCRA Rem 1:		**BF Assess :**	
RCRA Ec Gw:		**BF Cleanup:**	
RCRA Ec Ng:		**BF Tba Ind:**	Y
RCRA IC Ep:		**BF 128a In:**	
RCRA IC Gc:		**BF IC Code:**	Y
RCRA IC ID:		**BF IC Gc I:**	Y
RCRA IC Pr:		**BF IC Ep I:**	U
FF RCRA In:		**BF IC ID I:**	Y
RCRA Ec Co:		**BF IC Pr I:**	U
RCRA IC Co:		**BF Assess1:**	
RCRA Gpra :		**BF Multipu:**	
RCRA Rem 2:		**BF Awp Ind:**	
RCRA Dru 1:		**BF Showcas:**	
SF Site ID:		**BF 128a P :**	
SF Ec Ind:		**Congressio:**	
SF El Gm C:		**Stimulus B:**	
Ind Name:			
Cat Name:			
Sub Name:			
Primary Name:	510 E 50TH ST		
RCRA Drupa:			
Repow Ref :			
Url:	https://obipublic11.epa.gov/analytics/saw.dll?PortalPages&Action=Navigate&col1=ACRES_GRANT_EXPORT.PROPERTY_ID&val1=%22254433.0%22&PortalPath=/shared/CIMC/_portal/CIMC&Page=Profile+Page		
Census Url:	https://ejscreen.epa.gov/mapper/demogreportpdf.aspx?report=census2010sf1&coords=-87.613372823911%2C41.8040148509689&feattype=point&radius=1.0		
ACS Url:	https://ejscreen.epa.gov/mapper/demogreportpdf.aspx?report=acs2017&coords=-87.613372823911%2C41.8040148509689&feattype=point&radius=1.0		

SAA Site:	
Sf Brac Ty:	
Sf Archive:	
Sf Ffdocke:	
Sf Npl C 3:	
Sf Npl C 2:	

Map Key	Number of Records	Direction	Distance (mi/ft)	Elev/Diff (ft)	Site	DB

Sf Npl C 1:
SF Site Na:
SF Non N 1:
SF Non N 2:
SF Non N 3:
SF Non Npl:
BF Prope 1: 510 E 50th St
RCRA Han 1:
RCRA Rau I:
REPOW BF:
REPOW Re 1:
REPOW Ref1:

---

41 | ***1 of4*** | ***W*** | ***0.36 / 1,891.77*** | ***598.10 / -2*** | ***Rosenwald Courts Lot A***
4638-4652 South Wabash Avenue
Chicago IL 60653 | ***SRP***

IEPA ID: 0316355103
US EPA ID:
County: Cook
Longitude: -87.624912
Latitude: 41.809752
Source: Site Remediation Program Database Search (Site List) (as of 17 Apr 2025); Site Remediation Program Database Search (NFR Letters) (as of 10 Apr 2025)

Site Applicant / Consultant Information

RA Title: Mr.
RA First Name: James
RA Last Name: Bergman
RA Address1: 15828 Clarendon Hills Drive
RA Address2:
RA City: Granger, IN
RA Zip: 46530
Consultant Contact: George Kougias
RA Company: Rosenwald Courts Apartments LP
Consultant Company: GSG Consultants, Inc.
Received SA Date: 11/26/2013
PM ID: Max Twum
Foury Letter Date:
Active Site: No
Consultant Address1: 855 West Adams Street
Consultant Address2: Suite 200
Consultant City: Chicago, IL
Consultant Zip: 60607

Letter Information (NFR)

NFR Site Name: Rosenwald Courts Lot A
NFR Letter Date: 11/4/2016
Effective: True
NFR Recorded Date: 1/13/2017
Comp Focus: Comprehensive
RA First Name: James
RA Last Name: Bergman
RA Company: Rosenwald Courts Apartments LP
RA Address1: 15828 Clarendon Hills Drive
RA Address2:
RA City: Granger, IN
RA Zip: 46530
Acres: 0.3800
Ordinance: No
ELUC GW Use Restrict: No
Groundwater Use Restriction: No
Highway Authority Agreement: No
Land Use: Residential or Industrial/Commercial
Indust Commercial: No
Worker Caution: Yes
Slab on Grade: Yes
BCT: No
Inst Control Other: No
Building Slab: No
Asphalt Used: No
Concrete Used: No
Clean Soil Three ft: No
Clean Soil Ten ft: No
Alternate Barrier: No
Other Barrier: No
ELUC Other: No

---

41 | ***2 of4*** | ***W*** | ***0.36 / 1,891.77*** | ***598.10 / -2*** | ***Rosenwald Courts Lot A***
4638-4652 South Wabash Avenue
Chicago IL 60653 | ***INST***

IEPA ID: 0316355103
US EPA ID:
County: Cook
Longitude: -87.624912
Latitude: 41.809752

Map Key	Number of Records	Direction	Distance (mi/ft)	Elev/Diff (ft)	Site	DB

Site Applicant / Consultant Information

RA Title:	Mr.	***Received SA Date:***	11/26/2013
RA First Name:	James	***PM ID:***	Max Twum
RA Last Name:	Bergman	***Foury Letter Date:***	
RA Company:	Rosenwald Courts Apartments LP	***Active Site:***	No
RA Address1:	15828 Clarendon Hills Drive	***Consultant Address1:***	855 West Adams Street
RA Address2:		***Consultant Address2:***	Suite 200
RA City:	Granger, IN	***Consultant City:***	Chicago, IL
RA Zip:	46530	***Consultant Zip:***	60607
Consultant Contact:	George Kougias		
Consultant Company:	GSG Consultants, Inc.		

Letters Information (NFR)

NFR Site Name:	Rosenwald Courts Lot A	***Indust Commercial:***	No
NFR Letter Date:	11/4/2016	***Worker Caution:***	Yes
Effective:	True	***Slab on Grade:***	Yes
NFR Recorded Date:	1/13/2017	***BCT:***	No
Comp Focus:	Comprehensive	***Inst Control Other:***	No
RA First Name:	James	***Building Slab:***	No
RA Last Name:	Bergman	***Asphalt Used:***	No
RA Company:	Rosenwald Courts Apartments LP	***Concrete Used:***	No
RA Address1:	15828 Clarendon Hills Drive	***Clean Soil Three ft:***	No
RA Address2:		***Clean Soil Ten ft:***	No
RA City:	Granger, IN	***Alternate Barrier:***	No
RA Zip:	46530	***Other Barrier:***	No
Acres:	0.3800	***ELUC Other:***	No
Ordinance:	No		
ELUC GW Use Restrict:	No		
Groundwater Use Restriction:	No		
Highway Authority Agreement:	No		
Land Use:	Residential or Industrial/Commercial		

Map Key	Number of Records	Direction	Distance (mi/ft)	Elev/Diff (ft)	Site	DB
41	3 of4	W	0.36 / 1,891.77	598.10 / -2	Rosenwald Courts Lot A 4638-4652 South Wabash Avenue Chicago IL 60653	ENG

IEPA ID:	0316355103	***Longitude:***	-87.624912
US EPA ID:		***Latitude:***	41.809752
County:	Cook		
Source:	Site Remediation Program Database Search (Site List) (as of 17 Apr 2025); Site Remediation Program Database Search (NFR Letters) (as of 10 Apr 2025)		

Site Applicant / Consultant Information

Active Site:	No	***Consultant Contact:***	George Kougias
RA Title:	Mr.	***Consultant Address1:***	855 West Adams Street
RA First Name:	James	***Consultant Address2:***	Suite 200
RA Last Name:	Bergman	***Consultant City:***	Chicago, IL
RA Address1:	15828 Clarendon Hills Drive	***Consultant Zip:***	60607
RA Address2:		***PM ID:***	Max Twum
RA City:	Granger, IN	***Received SA Date:***	11/26/2013
RA Zip:	46530	***Foury Letter Date:***	
RA Company:	Rosenwald Courts Apartments LP		
Consultant Company:	GSG Consultants, Inc.		

Letters Information (NFR)

NFR Site Name:	Rosenwald Courts Lot A	***Indust Commercial:***	No
NFR Letter Date:	11/4/2016	***Worker Caution:***	Yes
Effective:	True	***Slab on Grade:***	Yes
NFR Recorded Date:	1/13/2017	***BCT:***	No

Map Key	Number of Records	Direction	Distance (mi/ft)	Elev/Diff (ft)	Site	DB

Comp Focus:	Comprehensive	**Inst Control Other:**	No
RA First Name:	James	**Building Slab:**	No
RA Last Name:	Bergman	**Asphalt Used:**	No
RA Company:	Rosenwald Courts Apartments LP	**Concrete Used:**	No
RA Address1:	15828 Clarendon Hills Drive	**Clean Soil Three ft:**	No
RA Address2:		**Clean Soil Ten ft:**	No
RA City:	Granger, IN	**Alternate Barrier:**	No
RA Zip:	46530	**Other Barrier:**	No
Acres:	0.3800	**ELUC Other:**	No
Ordinance:	No		
ELUC GW Use Restrict:	No		
GW Use Restriction:	No		
Highway Authority Agreement:	No		
Land Use:	Residential or Industrial/Commercial		

41	4 of4	W	0.36 / 1,891.77	598.10 / -2	**Rosenwald Courts Lot A - 170002014068** **4638-4652 S Wabash Ave** **Chicago IL 60653**	REM ASSESS

Note: Documents related to facilities in Illinois can be searched on the Illinois Environmental Protection Agency (IEPA) Document Explorer: https://external.epa.illinois.gov/DocumentExplorer

Data Source: IEPA Document Explorer - Facility/Site Search (Web) (as of 17 Mar 2025)

IEPA Document Explorer

Name:	Rosenwald Courts Lot A - 170002014068
Address:	4638-4652 S Wabash Ave
City:	Chicago
State:	IL
Zip Code:	60653

Details

Program ID:	0316355103	**Total Pages:**	1256
Document Count:	17		
Category:	Site Remediation - Technical		
Originating Bureau:	Bureau of Land		
Category URL:	https://docuware67.illinois.gov/DocuWare/PlatformRO/WebClient/3/Integration?lc=VXNlcj1kd3B1YmxpY1xuUHdkPU4xbWRhJHRyYXRvclBANTU1&p=RLV&rl=ce728c9a-11c1-4ddf-9003-314169ab1943&tw=Results&q=W0lFUEFJRF09IjE3MDAwMjAxNDA2OCIgQU5EIFtDQVRFR09SWV09IjMxQSI1		

42	1 of3	WNW	0.36 / 1,914.08	599.31 / 0	**Rosenwald Courts Lot B** **4602 South Wabash Avenue** **Chicago IL 60653**	SRP

IEPA ID:	0316355104	**Longitude:**	-87.624969
US EPA ID:		**Latitude:**	41.810853
County:	Cook		
Source:	Site Remediation Program Database Search (Site List) (as of 17 Apr 2025); Site Remediation Program Database Search (NFR Letters) (as of 10 Apr 2025)		

Site Applicant / Consultant Information

RA Title:	Mr.	**Received SA Date:**	11/26/2013
RA First Name:	James	**PM ID:**	Max Twum
RA Last Name:	Bergman	**Foury Letter Date:**	
RA Address1:	15828 Clarendon Hills Drive	**Active Site:**	No
RA Address2:		**Consultant Address1:**	855 West Adams Street
RA City:	Granger, IN	**Consultant Address2:**	Suite 200
RA Zip:	46530	**Consultant City:**	Chicago, IL
Consultant Contact:	George Kougias	**Consultant Zip:**	60607
RA Company:	Rosenwald Courts Apartments LP		
Consultant Company:	GSG Consultants, Inc.		

Map Key	Number of Records	Direction	Distance (mi/ft)	Elev/Diff (ft)	Site	DB

Letter Information (NFR)

NFR Site Name:	Rosenwald Courts Lot B	***Indust Commercial:***	No
NFR Letter Date:	12/1/2016	***Worker Caution:***	No
Effective:	True	***Slab on Grade:***	Yes
NFR Recorded Date:	1/13/2017	***BCT:***	No
Comp Focus:	Comprehensive	***Inst Control Other:***	No
RA First Name:	James	***Building Slab:***	No
RA Last Name:	Bergman	***Asphalt Used:***	Yes
RA Company:	Rosenwald Courts Apartments LP	***Concrete Used:***	Yes
RA Address1:	15828 Clarendon Hills Drive	***Clean Soil Three ft:***	No
RA Address2:		***Clean Soil Ten ft:***	No
RA City:	Granger, IN	***Alternate Barrier:***	No
RA Zip:	46530	***Other Barrier:***	No
Acres:	0.3800	***ELUC Other:***	No
Ordinance:	No		
ELUC GW Use Restrict:	No		
Groundwater Use Restriction:	No		
Highway Authority Agreement:	No		
Land Use:	Residential or Industrial/Commercial		

42	***2 of3***	***WNW***	***0.36 / 1,914.08***	***599.31 / 0***	***Rosenwald Courts Lot B 4602 South Wabash Avenue Chicago IL 60653***	***ENG***

IEPA ID:	0316355104	***Longitude:***	-87.624969
US EPA ID:		***Latitude:***	41.810853
County:	Cook		
Source:	Site Remediation Program Database Search (Site List) (as of 17 Apr 2025); Site Remediation Program Database Search (NFR Letters) (as of 10 Apr 2025)		

Site Applicant / Consultant Information

Active Site:	No	***Consultant Contact:***	George Kougias
RA Title:	Mr.	***Consultant Address1:***	855 West Adams Street
RA First Name:	James	***Consultant Address2:***	Suite 200
RA Last Name:	Bergman	***Consultant City:***	Chicago, IL
RA Address1:	15828 Clarendon Hills Drive	***Consultant Zip:***	60607
RA Address2:		***PM ID:***	Max Twum
RA City:	Granger, IN	***Received SA Date:***	11/26/2013
RA Zip:	46530	***Foury Letter Date:***	
RA Company:	Rosenwald Courts Apartments LP		
Consultant Company:	GSG Consultants, Inc.		

Letters Information (NFR)

NFR Site Name:	Rosenwald Courts Lot B	***Indust Commercial:***	No
NFR Letter Date:	12/1/2016	***Worker Caution:***	No
Effective:	True	***Slab on Grade:***	Yes
NFR Recorded Date:	1/13/2017	***BCT:***	No
Comp Focus:	Comprehensive	***Inst Control Other:***	No
RA First Name:	James	***Building Slab:***	No
RA Last Name:	Bergman	***Asphalt Used:***	Yes
RA Company:	Rosenwald Courts Apartments LP	***Concrete Used:***	Yes
RA Address1:	15828 Clarendon Hills Drive	***Clean Soil Three ft:***	No
RA Address2:		***Clean Soil Ten ft:***	No
RA City:	Granger, IN	***Alternate Barrier:***	No
RA Zip:	46530	***Other Barrier:***	No
Acres:	0.3800	***ELUC Other:***	No
Ordinance:	No		
ELUC GW Use Restrict:	No		
GW Use Restriction:	No		
Highway Authority Agreement:	No		
Land Use:	Residential or Industrial/Commercial		

Map Key	Number of Records	Direction	Distance (mi/ft)	Elev/Diff (ft)	Site	DB
42	3 of3	WNW	0.36 / 1,914.08	599.31 / 0	Rosenwald Courts Lot B - 170002014077 4602 S Wabash Ave Chicago IL 60653	REM ASSESS

Note: Documents related to facilities in Illinois can be searched on the Illinois Environmental Protection Agency (IEPA) Document Explorer: https://external.epa.illinois.gov/DocumentExplorer
Data Source: IEPA Document Explorer - Facility/Site Search (Web) (as of 17 Mar 2025)

IEPA Document Explorer

Name: Rosenwald Courts Lot B - 170002014077
Address: 4602 S Wabash Ave
City: Chicago
State: IL
Zip Code: 60653

Details

Program ID: 0316355104
Total Pages: 874
Document Count: 12
Category: Site Remediation - Technical
Originating Bureau: Bureau of Land
Category URL: https://docuware67.illinois.gov/DocuWare/PlatformRO/WebClient/3/Integration?lc=VXNlcj1kd3B1YmxpY1xuUHdkPU4xbWRhJHRyYXRvclBANTU1&p=RLV&rl=ce728c9a-11c1-4ddf-9003-314169ab1943&tw=Results&q=W0lFUEFJRF09IjE3MDAwMjAxNDA3NyIgQU5EIFtDQVRFR09SWV09IjMxQSI1

Map Key	Number of Records	Direction	Distance (mi/ft)	Elev/Diff (ft)	Site	DB
43	1 of3	W	0.37 / 1,955.85	597.13 / -3	Marathon Gas Station 4654 South Wabash Avenue Chicago IL 60653	LUST

Incident No: 20000104
Incidents ID: 94
NFR Date:
Gasoline: True
Unleaded: False
Diesel: False
Fuel Oil: False
Jet Fuel: False
Used Oil: False
Non Petroleum Prod: False
Other Petroleum: False
Non LUST Date:
Non LUST Letter Dt:
Heating Oil Letter Date:
Free Product Discovery Date:
LPC No: 0316365029
IEMA Date: 01/19/2000
Regulation: 734
C 20 Day Report Date: 10/15/2001
C 45 Day Report Date: 10/15/2001
NFR Recorded Date:
Pre 74 Date:
Proj Manager Phone:
Proj Mngr First Nm: Wayne
Proj Mngr Last Nm: Zuehlke
Proj Manager Email:
Site County: Cook
Primary Resp Party Name: Marathon Gas Station
Primary Resp Party Address: P.O. Box 683
Primary Resp Party City: Matteson
Primary Resp Party State: IL
Primary Resp Party ZIP: 60443
Primary Resp Party Phone: 7085046600
Primary Resp Party Contact: Sukhedev Singh

Map Key	Number of Records	Direction	Distance (mi/ft)	Elev/Diff (ft)	Site	DB
43	2 of3	W	0.37 / 1,955.85	597.13 / -3	Marathon Gas Station 4654 South Wabash Avenue Chicago IL 60653	LUST

Incident No: 20111353
Incidents ID: 26624
NFR Date:
Gasoline: False
LPC No: 0316365029
IEMA Date: 12/21/2011
Regulation: 734
C 20 Day Report Date: 01/27/2012

Map Key	Number of Records	Direction	Distance (mi/ft)	Elev/Diff (ft)	Site	DB

Unleaded:	True	**C 45 Day Report Date:**	02/01/2012
Diesel:	False	**NFR Recorded Date:**	
Fuel Oil:	False	**Pre 74 Date:**	
Jet Fuel:	False	**Proj Manager Phone:**	
Used Oil:	False	**Proj Mngr First Nm:**	Wayne
Non Petroleum Prod:	False	**Proj Mngr Last Nm:**	Zuehlke
Other Petroleum:	False	**Proj Manager Email:**	
Non LUST Date:		**Site County:**	Cook
Non LUST Letter Dt:			
Heating Oil Letter Date:			
Free Product Discovery Date:			
Primary Resp Party Name:	Sukhden Singh		
Primary Resp Party Address:	1767 Yale Road		
Primary Resp Party City:	Flossmoor		
Primary Resp Party State:	IL		
Primary Resp Party ZIP:	60422		
Primary Resp Party Phone:	7085046600		
Primary Resp Party Contact:			

Map Key	Number of Records	Direction	Distance (mi/ft)	Elev/Diff (ft)	Site	DB
43	3 of3	W	0.37 / 1,955.85	597.13 / -3	Marathon Gas Station 4654 S Wabash Ave Chicago IL 60653	LUST DOCUMENT

Site ID (Map):	170000525509	**Orig Bureau (Web):**	Bureau of Land
System ID (Map):	0316365029	**City (Web):**	Chicago
Program ID (Web):	0316365029	**State (Web):**	IL
Interest Type (Map):	LUST	**Zip (Web):**	60653
Media Code (Map):	LAND	**City (Map):**	Chicago
Category (Web):	Leaking UST Technical	**State (Map):**	IL
Doc Indicator (Map):	Yes	**Zip (Map):**	60653
Doc Count (Web):	17	**Latitude (Map):**	41.81006
Total Pages (Web):	132	**Longitude (Map):**	-87.6246
Rev Dt Time (Map):	06/30/2003	**X (Map):**	-87.62459999999999
Collection Date (Map):	01/01/2001	**Y (Map):**	41.81006000000008

Name (Web): Marathon Gas Station - 170000525509
Address (Web): 4654 S Wabash Ave
Name (Map): Marathon Gas Station
Address (Map): 4654 S Wabash Ave
URL (Web): https://webapps.illinois.gov/EPA/DocumentExplorer/Documents/Index/170000525509
Data Source: IEPA Source Water Assessment Program (SWAP) & Mapping Tool (Map); IEPA Document Explorer - Facility/Site Search (Web) (as of 17 Mar 2025)
Note: Documents related to facilities in Illinois can be searched on the Illinois Environmental Protection Agency (IEPA) Document Explorer: https://external.epa.illinois.gov/DocumentExplorer

---

Map Key	Number of Records	Direction	Distance (mi/ft)	Elev/Diff (ft)	Site	DB
44	1 of2	NNE	0.37 / 1,974.61	599.75 / 0	Chicago Public School District 4415 South Martin Luther King Drive Chicago IL 60653	LUST

Incident No:	20100639	**LPC No:**	0316355045
Incidents ID:	25868	**IEMA Date:**	06/15/2010
NFR Date:		**Regulation:**	734
Gasoline:	False	**C 20 Day Report Date:**	
Unleaded:	False	**C 45 Day Report Date:**	
Diesel:	False	**NFR Recorded Date:**	
Fuel Oil:	False	**Pre 74 Date:**	07/29/2010
Jet Fuel:	False	**Proj Manager Phone:**	
Used Oil:	False	**Proj Mngr First Nm:**	
Non Petroleum Prod:	False	**Proj Mngr Last Nm:**	
Other Petroleum:	True	**Proj Manager Email:**	
Non LUST Date:		**Site County:**	Cook
Non LUST Letter Dt:			
Heating Oil Letter Date:			
Free Product Discovery Date:			
Primary Resp Party Name:	Chicago Public School District		

Map Key	Number of Records	Direction	Distance (mi/ft)	Elev/Diff (ft)	Site	DB

Primary Resp Party Address: 125 South Clark Street, 17th Floor
Primary Resp Party City: Chicago
Primary Resp Party State: IL
Primary Resp Party ZIP: 60602
Primary Resp Party Phone: 7735533113
Primary Resp Party Contact: Lynn Crivello

---

44 | **2 of2** | **NNE** | **0.37 / 1,974.61** | **599.75 / 0** | **Irvin C Mollison School - 170000178509**
4415 S King Dr
Chicago IL 60653 | **LUST DOCUMENT**

Site ID (Map):
System ID (Map):
Program ID (Web): 0316355045
Interest Type (Map):
Media Code (Map):
Category (Web): Leaking UST Technical
Doc Indicator (Map):
Doc Count (Web): 5
Total Pages (Web): 9
Rev Dt Time (Map):
Collection Date (Map):
Orig Bureau (Web): Bureau of Land
City (Web): Chicago
State (Web): IL
Zip (Web): 60653
City (Map):
State (Map):
Zip (Map):
Latitude (Map):
Longitude (Map):
X (Map):
Y (Map):
Name (Web): Irvin C Mollison School - 170000178509
Address (Web): 4415 S King Dr
Name (Map):
Address (Map):
URL (Web): https://webapps.illinois.gov/EPA/DocumentExplorer/Documents/Index/170000178509
Data Source: IEPA Document Explorer - Facility/Site Search (Web) (as of 17 Mar 2025)
Note: Documents related to facilities in Illinois can be searched on the Illinois Environmental Protection Agency (IEPA) Document Explorer: https://external.epa.illinois.gov/DocumentExplorer

---

45 | **1 of1** | **SE** | **0.38 / 1,986.98** | **595.44 / -4** | **4958 S. Forrestville Ave**
4958 S. Forrestville Ave
CHICAGO IL 60615 | **FED BROWNFIELDS**

Property ID: 254431
Lat Measure: 41.80472676042572
Long Measure: -87.61263928128326
County: COOK
Latitude (Map): 41.8047267604
Longitude (Map): -87.6126392813
Property Name: 4958 S. Forrestville Ave
Address: 4958 S. Forrestville Ave
City: CHICAGO
State: IL
Zip Code: 60615
Primary Name (Map): 4958 S. FORRESTVILLE AVE
Location Address (Map): 4958 S. FORRESTVILLE AVE
City Name (Map): CHICAGO
County Name (Map): COOK
State Code (Map): IL
Postal Code (Map): 60615
Data Source: Cleanups in My Community (CIMC) Cleanups and Grants Listing Export - Brownfield Properties (as of 19 Feb 2025); Cleanups in My Community (CIMC) Web Application - Brownfield Properties (Map) (as of 4 Feb 2024)

Property Details (Cleanups in My Community)

ID No:
NFA Letter Date:
Media Affected: Soil
Media Cleaned Up:
Contaminants REC: Lead PAHs
Contams Actionable: Lead Other Metals PAHs
Contams < Actionble:
Contamnts Cleanup:
Tanks Removal:
Size Acres: .08
Parcel No: 2010217047
Property Enrolled: Y
Radius: .5
Census Tract: 17031381900
2010 # Below Poverty: 3325.
2010 Below Poverty: 28.06
2010 Median Income: 5322.
2010 No Low Income: 6752.

Cleanup Needed:	Y	**2010 Low Income:**	56.98
Cleanup Treatment:	N	**2010 No Vacant Hous:**	1081.
Excavation Disposl:	Y	**2010 Vacant Housing:**	17.04
Contams Extractn:		**2010 # Unemployed:**	1523.
Reduc Contams:		**2010 Unemployed:**	12.85
Additional Clnup:	Cleanup/treatment technologies are dependent on the site redevelopment plan.	**Tech Capping:**	Y
Institutional Cleanup:	Y	**Secur Guard Fence:**	
Institutional Cleanup:	N	**Immobilization:**	
Engineering Needed:	Y	**Eng Barriers:**	
Eng Control:	N	**Proprietary Cntrl:**	
Additnl Inst Control:	Groundwater use is prohibited and a construction worker caution must be implemented.	**Info Device:**	Y
Additnl Eng Control:	Engineering controls are dependent on the site redevelopment plan.	**Govt Cntrl:**	Y
Inst Control Date:		**Enf Permit Tool:**	
Eng Control Date:		**Clnup Struct Remov:**	
Property Alias:			
Property Owner:	Government		
Address Source URL:			
Address Source URL:			
Address Source URL:			
Other:			

Activity Details(Cleanups in My Community)

Coop Agmt No:	n/a	**Redev Actvy Funded:**	Yes
Program Name:	4B	**Redev Start Dt:**	
Activity Funded:		**Redev Compl date:**	
Type CA Fund:		**Redev Fund Entity:**	
Funding Entity:		**Redev Residential:**	
Assessmnt Start Dt:		**Redev Greenspace:**	
Assessmnt Compl Dt:		**Redev Industrial:**	
Clnup Actvy Start Dt:		**Redev Commercial:**	
Clnup Actvy Comp Dt:		**# of Redev Jobs:**	
Acres Cleaned Up:		**RLF Signed Dt:**	
Clnup Funding Src:		**RLF Intest Rate:**	
Clnup Entity Provid:		**RLF EPA Fund:**	
Signed Rpt Dt:		**RLF Cost Share:**	
Direct Clnup Tot Fnd:		**RLF Prog Income:**	
Direct Clnup Fnd Src:		**RLF Lvg Fund Src:**	
Fund Amt Expnded:		**RLF Lvg Fund Entity:**	
Source of Funding:		**RLF Lvg Fund Amt:**	
Past Use Resiential:		**RLF Subgrant Signed:**	
Past Use Greenspace:		**Subgrant EPA Fund:**	
Past Use Industrial:		**Subgrant Cost Shr:**	
Past Use Commercial:	.08		
Coop Agmt Recipnt:	R5 TBA - Illinois (BIL)		
Clnup Compet Doc2:			
Climate Adapt Mitg1:			
Climate Adapt Mitg2:			
Climate Adaptation And Mitigat:			

Activity Details(Cleanups in My Community)

Coop Agmt No:	n/a	**Redev Actvy Funded:**	Yes
Program Name:	4B	**Redev Start Dt:**	
Activity Funded:		**Redev Compl date:**	
Type CA Fund:		**Redev Fund Entity:**	
Funding Entity:		**Redev Residential:**	
Assessmnt Start Dt:		**Redev Greenspace:**	
Assessmnt Compl Dt:		**Redev Industrial:**	
Clnup Actvy Start Dt:		**Redev Commercial:**	
Clnup Actvy Comp Dt:		**# of Redev Jobs:**	
Acres Cleaned Up:		**RLF Signed Dt:**	

Clnup Funding Src:		***RLF Intest Rate:***	
Clnup Entity Provid:		***RLF EPA Fund:***	
Signed Rpt Dt:		***RLF Cost Share:***	
Direct Clnup Tot Fnd:		***RLF Prog Income:***	
Direct Clnup Fnd Src:		***RLF Lvg Fund Src:***	
Fund Amt Expnded:		***RLF Lvg Fund Entity:***	
Source of Funding:		***RLF Lvg Fund Amt:***	
Past Use Resiential:		***RLF Subgrant Signed:***	
Past Use Greenspace:		***Subgrant EPA Fund:***	
Past Use Industrial:		***Subgrant Cost Shr:***	
Past Use Commercial:	.08		
Coop Agmt Recipnt:	R5 TBA - Illinois (BIL)		
Clnup Compet Doc2:			
Climate Adapt Mitg1:			
Climate Adapt Mitg2:			
Climate Adaptation And Mitigat:			

Activity Details(Cleanups in My Community)

Coop Agmt No:	n/a	***Redev Actvy Funded:***	Yes
Program Name:	4B	***Redev Start Dt:***	
Activity Funded:	Yes	***Redev Compl date:***	
Type CA Fund:		***Redev Fund Entity:***	
Funding Entity:	EPA	***Redev Residential:***	
Assessmnt Start Dt:	04/04/2022	***Redev Greenspace:***	
Assessmnt Compl Dt:	06/03/2022	***Redev Industrial:***	
Clnup Actvy Start Dt:		***Redev Commercial:***	
Clnup Actvy Comp Dt:		***# of Redev Jobs:***	
Acres Cleaned Up:		***RLF Signed Dt:***	
Clnup Funding Src:		***RLF Intest Rate:***	
Clnup Entity Provid:		***RLF EPA Fund:***	
Signed Rpt Dt:		***RLF Cost Share:***	
Direct Clnup Tot Fnd:		***RLF Prog Income:***	
Direct Clnup Fnd Src:		***RLF Lvg Fund Src:***	
Fund Amt Expnded:		***RLF Lvg Fund Entity:***	
Source of Funding:		***RLF Lvg Fund Amt:***	
Past Use Resiential:		***RLF Subgrant Signed:***	
Past Use Greenspace:		***Subgrant EPA Fund:***	
Past Use Industrial:		***Subgrant Cost Shr:***	
Past Use Commercial:	.08		
Coop Agmt Recipnt:	R5 TBA - Illinois (BIL)		
Clnup Compet Doc2:			
Climate Adapt Mitg1:			
Climate Adapt Mitg2:			
Climate Adaptation And Mitigat:			

Brownfields Details

Registry I:	110071366045	***SF El He C:***	
EPA ID:		***SF IC Ind:***	
EPA Region:	05	***SF NPL Cod:***	
Cat No:		***SF NPL C 1:***	
RCRA Handl:		***FF SF Ind:***	
RCRA Curre:		***Map Symbol:***	B
RCRA Remed:		***Data Refre:***	04-Feb-2024
RCRA Const:		***New Site:***	
RCRA El He:		***BF RLF Gra:***	
RCRA El Gm:		***BF RLF Pil:***	
RCRA Rem 1:		***BF Assess :***	
RCRA Ec Gw:		***BF Cleanup:***	
RCRA Ec Ng:		***BF Tba Ind:***	Y
RCRA IC Ep:		***BF 128a In:***	
RCRA IC Gc:		***BF IC Code:***	Y
RCRA IC ID:		***BF IC Gc I:***	Y
RCRA IC Pr:		***BF IC Ep I:***	U

Map Key	Number of Records	Direction	Distance (mi/ft)	Elev/Diff (ft)	Site	DB

FF RCRA In:		**BF IC ID I:**	Y
RCRA Ec Co:		**BF IC Pr I:**	U
RCRA IC Co:		**BF Assess1:**	
RCRA Gpra :		**BF Multipu:**	
RCRA Rem 2:		**BF Awp Ind:**	
RCRA Dru 1:		**BF Showcas:**	
SF Site ID:		**BF 128a P :**	
SF Ec Ind:		**Congressio:**	
SF El Gm C:		**Stimulus B:**	
Ind Name:			
Cat Name:			
Sub Name:			
Primary Name:	4958 S. FORRESTVILLE AVE		
RCRA Drupa:			
Repow Ref :			
Url:	https://obipublic11.epa.gov/analytics/saw.dll?PortalPages&Action=Navigate&col1=ACRES_GRANT_EXPORT.PROPERTY_ID&val1=%22254431.0%22&PortalPath=/shared/CIMC/_portal/CIMC&Page=Profile+Page		
Census Url:	https://ejscreen.epa.gov/mapper/demogreportpdf.aspx?report=census2010sf1&coords=-87.6126392812833%2C41.8047267604257&feattype=point&radius=1.0		
ACS Url:	https://ejscreen.epa.gov/mapper/demogreportpdf.aspx?report=acs2017&coords=-87.6126392812833%2C41.8047267604257&feattype=point&radius=1.0		
SAA Site:			
Sf Brac Ty:			
Sf Archive:			
Sf Ffdocke:			
Sf Npl C 3:			
Sf Npl C 2:			
Sf Npl C 1:			
SF Site Na:			
SF Non N 1:			
SF Non N 2:			
SF Non N 3:			
SF Non Npl:			
BF Prope 1:	4958 S. Forrestville Ave		
RCRA Han 1:			
RCRA Rau I:			
REPOW BF:			
REPOW Re 1:			
REPOW Ref1:			

Map Key	Number of Records	Direction	Distance (mi/ft)	Elev/Diff (ft)	Site	DB
46	1 of4	S	0.40 / 2,124.40	599.75 / 0	HRDI Brass 1 340 East 51st Street Chicago IL 60615	SRP

IEPA ID:	0316415070	**Longitude:**	-87.617686
US EPA ID:		**Latitude:**	41.802352
County:	Cook		
Source:	Site Remediation Program Database Search (Site List) (as of 17 Apr 2025); Site Remediation Program Database Search (NFR Letters) (as of 10 Apr 2025)		

Site Applicant / Consultant Information

RA Title:	Mr.	**Received SA Date:**	7/6/2011
RA First Name:	Eugene	**PM ID:**	Todd Gross
RA Last Name:	Humphrey	**Foury Letter Date:**	
RA Address1:	222 South Jefferson Street	**Active Site:**	No
RA Address2:		**Consultant Address1:**	1140 Lake Street
RA City:	Chicago, IL	**Consultant Address2:**	Suite 501
RA Zip:	60661	**Consultant City:**	Chicago, IL
Consultant Contact:	Patrick W. Hook	**Consultant Zip:**	60301
RA Company:	Human Resources Development Institute, Inc.		
Consultant Company:	AEI Consultants, Inc.		

Letter Information (NFR)

Map Key	Number of Records	Direction	Distance (mi/ft)	Elev/Diff (ft)	Site	DB

NFR Site Name:	HRDI Brass 1	**Indust Commercial:**	Yes
NFR Letter Date:	6/21/2021	**Worker Caution:**	Yes
Effective:	True	**Slab on Grade:**	No
NFR Recorded Date:	7/28/2021	**BCT:**	No
Comp Focus:	Focused	**Inst Control Other:**	No
RA First Name:	Eugene	**Building Slab:**	No
RA Last Name:	Humphrey	**Asphalt Used:**	Yes
RA Company:	Human Resources Development Institute, Inc.	**Concrete Used:**	Yes
RA Address1:	222 South Jefferson Street	**Clean Soil Three ft:**	No
RA Address2:		**Clean Soil Ten ft:**	No
RA City:	Chicago, IL	**Alternate Barrier:**	No
RA Zip:	60661	**Other Barrier:**	No
Acres:	0.3600	**ELUC Other:**	No
Ordinance:	Yes		
ELUC GW Use Restrict:	No		
Groundwater Use Restriction:	No		
Highway Authority Agreement:	No		
Land Use:	Industrial/Commercial		

Map Key	Number of Records	Direction	Distance (mi/ft)	Elev/Diff (ft)	Site	DB
46	2 of4	S	0.40 / 2,124.40	599.75 / 0	HRDI Brass 1 - 170001890960 340 E 51st St Chicago IL 60615	REM ASSESS

Note: Documents related to facilities in Illinois can be searched on the Illinois Environmental Protection Agency (IEPA) Document Explorer: https://external.epa.illinois.gov/DocumentExplorer

Data Source: IEPA Source Water Assessment Program (SWAP) & Mapping Tool (Map); IEPA Document Explorer - Facility/Site Search (Web) (as of 17 Mar 2025)

IEPA Document Explorer

Name:	HRDI Brass 1 - 170001890960
Address:	340 E 51st St
City:	Chicago
State:	IL
Zip Code:	60615

Details

Program ID:	0316415070	**Total Pages:**	1196
Document Count:	25		
Category:	Site Remediation - Technical		
Originating Bureau:	Bureau of Land		
Category URL:	https://docuware67.illinois.gov/DocuWare/PlatformRO/WebClient/3/Integration?lc=VXNlcj1kd3B1YmxpY1xuUHdkPU4xbWRhJHRyYXRvclBANTU1&p=RLV&rl=ce728c9a-11c1-4ddf-9003-314169ab1943&tw=Results&q=W0lFUEFJRF09IjE3MDAwMTg5MDk2MCIgQU5EIFtDQVRFR09SWV09IjMxQSI1		

IEPA Source Water Assessment Program (SWAP) & Mapping Tool

Name:	HRDI Brass 1
Location Addr 3:	340 E 51st St
City Name:	Chicago
State Code:	IL
Postal Code:	60615

Details

Indicator:	Yes	**Interest Type:**	BOL
Site ID:	170001890960	**Latitude Measure:**	41.802352
System ID:	0316415070	**Longitude Measure:**	-87.617686
RID:	1367774	**Point X:**	-87.61768599999994
Media Code:	LAND	**Point Y:**	41.80235200000004
Revision Dt Time:	07/06/2011		
Collection Dt:	01/31/2012		

Map Key	Number of Records	Direction	Distance (mi/ft)	Elev/Diff (ft)	Site	DB
46	3 of4	S	0.40 / 2,124.40	599.75 / 0	HRDI Brass 1 340 East 51st Street Chicago IL 60615	ENG

IEPA ID: 0316415070
US EPA ID:
County: Cook
Longitude: -87.617686
Latitude: 41.802352
Source: Site Remediation Program Database Search (Site List) (as of 17 Apr 2025); Site Remediation Program Database Search (NFR Letters) (as of 10 Apr 2025)

Site Applicant / Consultant Information

Active Site: No
RA Title: Mr.
RA First Name: Eugene
RA Last Name: Humphrey
RA Address1: 222 South Jefferson Street
RA Address2:
RA City: Chicago, IL
RA Zip: 60661
RA Company: Human Resources Development Institute, Inc.
Consultant Company: AEI Consultants, Inc.
Consultant Contact: Patrick W. Hook
Consultant Address1: 1140 Lake Street
Consultant Address2: Suite 501
Consultant City: Chicago, IL
Consultant Zip: 60301
PM ID: Todd Gross
Received SA Date: 7/6/2011
Foury Letter Date:

Letters Information (NFR)

NFR Site Name: HRDI Brass 1
NFR Letter Date: 6/21/2021
Effective: True
NFR Recorded Date: 7/28/2021
Comp Focus: Focused
RA First Name: Eugene
RA Last Name: Humphrey
RA Company: Human Resources Development Institute, Inc.
RA Address1: 222 South Jefferson Street
RA Address2:
RA City: Chicago, IL
RA Zip: 60661
Acres: 0.3600
Ordinance: Yes
ELUC GW Use Restrict: No
GW Use Restriction: No
Highway Authority Agreement: No
Land Use: Industrial/Commercial
Indust Commercial: Yes
Worker Caution: Yes
Slab on Grade: No
BCT: No
Inst Control Other: No
Building Slab: No
Asphalt Used: Yes
Concrete Used: Yes
Clean Soil Three ft: No
Clean Soil Ten ft: No
Alternate Barrier: No
Other Barrier: No
ELUC Other: No

Map Key	Number of Records	Direction	Distance (mi/ft)	Elev/Diff (ft)	Site	DB
46	4 of4	S	0.40 / 2,124.40	599.75 / 0	HRDI Brass 1 340 East 51st Street Chicago IL 60615	INST

IEPA ID: 0316415070
US EPA ID:
County: Cook
Longitude: -87.617686
Latitude: 41.802352

Site Applicant / Consultant Information

RA Title: Mr.
RA First Name: Eugene
RA Last Name: Humphrey
RA Company: Human Resources Development Institute, Inc.
RA Address1: 222 South Jefferson Street
RA Address2:
RA City: Chicago, IL
RA Zip: 60661
Consultant Contact: Patrick W. Hook
Consultant Company: AEI Consultants, Inc.
Received SA Date: 7/6/2011
PM ID: Todd Gross
Foury Letter Date:
Active Site: No
Consultant Address1: 1140 Lake Street
Consultant Address2: Suite 501
Consultant City: Chicago, IL
Consultant Zip: 60301

Map Key	Number of Records	Direction	Distance (mi/ft)	Elev/Diff (ft)	Site	DB

Letters Information (NFR)

NFR Site Name:	HRDI Brass 1	***Indust Commercial:***	Yes
NFR Letter Date:	6/21/2021	***Worker Caution:***	Yes
Effective:	True	***Slab on Grade:***	No
NFR Recorded Date:	7/28/2021	***BCT:***	No
Comp Focus:	Focused	***Inst Control Other:***	No
RA First Name:	Eugene	***Building Slab:***	No
RA Last Name:	Humphrey	***Asphalt Used:***	Yes
RA Company:	Human Resources Development Institute, Inc.	***Concrete Used:***	Yes
RA Address1:	222 South Jefferson Street	***Clean Soil Three ft:***	No
RA Address2:		***Clean Soil Ten ft:***	No
RA City:	Chicago, IL	***Alternate Barrier:***	No
RA Zip:	60661	***Other Barrier:***	No
Acres:	0.3600	***ELUC Other:***	No
Ordinance:	Yes		
ELUC GW Use Restrict:	No		
Groundwater Use Restriction:	No		
Highway Authority Agreement:	No		
Land Use:	Industrial/Commercial		

47	*1 of2*	*SW*	*0.41 / 2,176.25*	*599.75 / 0*	***YMCA*** ***5000 South Indiana*** ***Chicago IL 60615***	***LUST***

Incident No:	912923	***LPC No:***	0316405010
Incidents ID:	11708	***IEMA Date:***	10/14/1991
NFR Date:	11/15/1996	***Regulation:***	731
Gasoline:	False	***C 20 Day Report Date:***	11/15/1991
Unleaded:	False	***C 45 Day Report Date:***	
Diesel:	False	***NFR Recorded Date:***	
Fuel Oil:	True	***Pre 74 Date:***	
Jet Fuel:	False	***Proj Manager Phone:***	
Used Oil:	False	***Proj Mngr First Nm:***	
Non Petroleum Prod:	False	***Proj Mngr Last Nm:***	Kohrmann
Other Petroleum:	False	***Proj Manager Email:***	
Non LUST Date:		***Site County:***	Cook
Non LUST Letter Dt:			
Heating Oil Letter Date:			
Free Product Discovery Date:			
Primary Resp Party Name:	YMCA		
Primary Resp Party Address:	755 West North Ave.		
Primary Resp Party City:	Chicago		
Primary Resp Party State:	IL		
Primary Resp Party ZIP:	60610		
Primary Resp Party Phone:			
Primary Resp Party Contact:	Michael Dalgard		

47	*2 of2*	*SW*	*0.41 / 2,176.25*	*599.75 / 0*	***YMCA of Metropolitan Chicago*** ***5000 S Indiana Ave*** ***Chicago IL 60615***	***LUST DOCUMENT***

Site ID (Map):	170000525947	***Orig Bureau (Web):***	
System ID (Map):	0316405010	***City (Web):***	
Program ID (Web):		***State (Web):***	
Interest Type (Map):	LUST	***Zip (Web):***	
Media Code (Map):	LAND	***City (Map):***	Chicago
Category (Web):		***State (Map):***	IL
Doc Indicator (Map):	No	***Zip (Map):***	60615
Doc Count (Web):		***Latitude (Map):***	41.8038
Total Pages (Web):		***Longitude (Map):***	-87.62123
Rev Dt Time (Map):	02/06/2009	***X (Map):***	-87.62122999999997
Collection Date (Map):	01/01/2001	***Y (Map):***	41.80380000000008
Name (Web):			

Map Key	Number of Records	Direction	Distance (mi/ft)	Elev/Diff (ft)	Site	DB

Address (Web):
Name (Map): YMCA of Metropolitan Chicago
Address (Map): 5000 S Indiana Ave
URL (Web):
Data Source: IEPA Source Water Assessment Program (SWAP) & Mapping Tool (Map)
Note: Documents related to facilities in Illinois can be searched on the Illinois Environmental Protection Agency (IEPA) Document Explorer: https://external.epa.illinois.gov/DocumentExplorer

---

48 | ***1 of1*** | ***SW*** | ***0.42 / 2,201.66*** | ***599.75 / 0*** | ***5000 East End Ave. Bldg. Corp.***
5000 South Ave.
Chicago IL 60615 | ***LUST***

Incident No:	951934	***LPC No:***	0316395006
Incidents ID:	18552	***IEMA Date:***	09/15/1995
NFR Date:	03/04/2003	***Regulation:***	P.A.
Gasoline:	False	***C 20 Day Report Date:***	
Unleaded:	False	***C 45 Day Report Date:***	11/03/1995
Diesel:	False	***NFR Recorded Date:***	08/07/2003
Fuel Oil:	False	***Pre 74 Date:***	
Jet Fuel:	False	***Proj Manager Phone:***	
Used Oil:	False	***Proj Mngr First Nm:***	Lizz
Non Petroleum Prod:	False	***Proj Mngr Last Nm:***	Schwartzkopf
Other Petroleum:	True	***Proj Manager Email:***	
Non LUST Date:		***Site County:***	Cook
Non LUST Letter Dt:			
Heating Oil Letter Date:			
Free Product Discovery Date:			

Primary Resp Party Name: 500 East End Ave. Bldg. Corp.
Primary Resp Party Address: 325 West Huron, Suite 415
Primary Resp Party City: Chicago
Primary Resp Party State: IL
Primary Resp Party ZIP: 60610
Primary Resp Party Phone:
Primary Resp Party Contact: Jeff Zydlo

---

49 | ***1 of5*** | ***W*** | ***0.42 / 2,218.88*** | ***594.11 / -6*** | ***Robert Taylor Homes***
Redevelopment Phase A
3900-4798 South State Street
Chicago IL 60609 | ***SRP***

IEPA ID:	0316616393	***Longitude:***	-87.627311
US EPA ID:		***Latitude:***	41.820383
County:	Cook		

Source: Site Remediation Program Database Search (Site List) (as of 17 Apr 2025); Site Remediation Program Database Search (NFR Letters) (as of 10 Apr 2025)

Site Applicant / Consultant Information

RA Title:	Mr.	***Received SA Date:***	9/30/2003
RA First Name:	John	***PM ID:***	Todd Hall
RA Last Name:	Gerut	***Foury Letter Date:***	
RA Address1:	60 East Van Buren Street	***Active Site:***	No
RA Address2:	13th Floor	***Consultant Address1:***	20 North Wacker Drive
RA City:	Chicago, IL	***Consultant Address2:***	Suite 1210
RA Zip:	60605	***Consultant City:***	Chicago, IL
Consultant Contact:	Shauna Ross	***Consultant Zip:***	60606-2901
RA Company:	Chicago Housing Authority		
Consultant Company:	Weston Solutions, Inc.		

Letter Information (NFR)

NFR Site Name:	Robert Taylor Homes Redevelopment Phase A2	***Indust Commercial:***	No

Map Key	Number of Records	Direction	Distance (mi/ft)	Elev/Diff (ft)	Site	DB

NFR Letter Date:	10/21/2011	**Worker Caution:**	Yes
Effective:	True	**Slab on Grade:**	No
NFR Recorded Date:	10/26/2011	**BCT:**	No
Comp Focus:	Comprehensive	**Inst Control Other:**	No
RA First Name:	John	**Building Slab:**	No
RA Last Name:	Gerut	**Asphalt Used:**	No
RA Company:	Chicago Housing Authority	**Concrete Used:**	No
RA Address1:	60 East Van Buren Street	**Clean Soil Three ft:**	Yes
RA Address2:	13th Floor	**Clean Soil Ten ft:**	No
RA City:	Chicago, IL	**Alternate Barrier:**	Yes
RA Zip:	60605	**Other Barrier:**	No
Acres:	5.6900	**ELUC Other:**	No
Ordinance:	Yes		
ELUC GW Use Restrict:	No		
Groundwater Use Restriction:	No		
Highway Authority Agreement:	No		
Land Use:	Residential or Industrial/Commercial		

Letter Information (NFR)

NFR Site Name:	Robert Taylor Homes Redevelopment Phase A	**Indust Commercial:**	No
NFR Letter Date:	7/3/2008	**Worker Caution:**	Yes
Effective:	True	**Slab on Grade:**	No
NFR Recorded Date:	7/11/2008	**BCT:**	No
Comp Focus:	Comprehensive	**Inst Control Other:**	No
RA First Name:	Carl	**Building Slab:**	No
RA Last Name:	Byrd	**Asphalt Used:**	Yes
RA Company:	Chicago Housing Authority	**Concrete Used:**	Yes
RA Address1:	60 East Van Buren Street	**Clean Soil Three ft:**	Yes
RA Address2:	13th Floor	**Clean Soil Ten ft:**	No
RA City:	Chicago, IL	**Alternate Barrier:**	Yes
RA Zip:	60605	**Other Barrier:**	No
Acres:	8.6400	**ELUC Other:**	No
Ordinance:	Yes		
ELUC GW Use Restrict:	No		
Groundwater Use Restriction:	No		
Highway Authority Agreement:	No		
Land Use:	Residential or Industrial/Commercial		

Map Key	Number of Records	Direction	Distance (mi/ft)	Elev/Diff (ft)	Site	DB
49	2 of5	W	0.42 / 2,218.88	594.11 / -6	**Robert Taylor Homes Redevelopment Phase A** **3900-4798 South State Street** **Chicago IL 60609**	INST

IEPA ID:	0316616393	**Longitude:**	-87.627311
US EPA ID:		**Latitude:**	41.820383
County:	Cook		

Site Applicant / Consultant Information

RA Title:	Mr.	**Received SA Date:**	9/30/2003
RA First Name:	John	**PM ID:**	Todd Hall
RA Last Name:	Gerut	**Foury Letter Date:**	
RA Company:	Chicago Housing Authority	**Active Site:**	No
RA Address1:	60 East Van Buren Street	**Consultant Address1:**	20 North Wacker Drive
RA Address2:	13th Floor	**Consultant Address2:**	Suite 1210
RA City:	Chicago, IL	**Consultant City:**	Chicago, IL
RA Zip:	60605	**Consultant Zip:**	60606-2901
Consultant Contact:	Shauna Ross		
Consultant Company:	Weston Solutions, Inc.		

Letters Information (NFR)

NFR Site Name:	Robert Taylor Homes Redevelopment Phase A2	**Indust Commercial:**	No

NFR Letter Date:	10/21/2011	**Worker Caution:**	Yes
Effective:	True	**Slab on Grade:**	No
NFR Recorded Date:	10/26/2011	**BCT:**	No
Comp Focus:	Comprehensive	**Inst Control Other:**	No
RA First Name:	John	**Building Slab:**	No
RA Last Name:	Gerut	**Asphalt Used:**	No
RA Company:	Chicago Housing Authority	**Concrete Used:**	No
RA Address1:	60 East Van Buren Street	**Clean Soil Three ft:**	Yes
RA Address2:	13th Floor	**Clean Soil Ten ft:**	No
RA City:	Chicago, IL	**Alternate Barrier:**	Yes
RA Zip:	60605	**Other Barrier:**	No
Acres:	5.6900	**ELUC Other:**	No
Ordinance:	Yes		
ELUC GW Use Restrict:	No		
Groundwater Use Restriction:	No		
Highway Authority Agreement:	No		
Land Use:	Residential or Industrial/Commercial		

Letters Information (NFR)

NFR Site Name:	Robert Taylor Homes Redevelopment Phase A	**Indust Commercial:**	No
NFR Letter Date:	7/3/2008	**Worker Caution:**	Yes
Effective:	True	**Slab on Grade:**	No
NFR Recorded Date:	7/11/2008	**BCT:**	No
Comp Focus:	Comprehensive	**Inst Control Other:**	No
RA First Name:	Carl	**Building Slab:**	No
RA Last Name:	Byrd	**Asphalt Used:**	Yes
RA Company:	Chicago Housing Authority	**Concrete Used:**	Yes
RA Address1:	60 East Van Buren Street	**Clean Soil Three ft:**	Yes
RA Address2:	13th Floor	**Clean Soil Ten ft:**	No
RA City:	Chicago, IL	**Alternate Barrier:**	Yes
RA Zip:	60605	**Other Barrier:**	No
Acres:	8.6400	**ELUC Other:**	No
Ordinance:	Yes		
ELUC GW Use Restrict:	No		
Groundwater Use Restriction:	No		
Highway Authority Agreement:	No		
Land Use:	Residential or Industrial/Commercial		

49	3 of5	W	0.42 / 2,218.88	594.11 / -6	**Robert Taylor Homes Redevelopment Phase A** **3900-4798 South State Street** **Chicago IL 60609**	ENG

IEPA ID:	0316616393	**Longitude:**	-87.627311
US EPA ID:		**Latitude:**	41.820383
County:	Cook		
Source:	Site Remediation Program Database Search (Site List) (as of 17 Apr 2025); Site Remediation Program Database Search (NFR Letters) (as of 10 Apr 2025)		

Site Applicant / Consultant Information

Active Site:	No	**Consultant Contact:**	Shauna Ross
RA Title:	Mr.	**Consultant Address1:**	20 North Wacker Drive
RA First Name:	John	**Consultant Address2:**	Suite 1210
RA Last Name:	Gerut	**Consultant City:**	Chicago, IL
RA Address1:	60 East Van Buren Street	**Consultant Zip:**	60606-2901
RA Address2:	13th Floor	**PM ID:**	Todd Hall
RA City:	Chicago, IL	**Received SA Date:**	9/30/2003
RA Zip:	60605	**Foury Letter Date:**	
RA Company:	Chicago Housing Authority		
Consultant Company:	Weston Solutions, Inc.		

Letters Information (NFR)

Map Key	Number of Records	Direction	Distance (mi/ft)	Elev/Diff (ft)	Site	DB

NFR Site Name:	Robert Taylor Homes Redevelopment Phase A2	***Indust Commercial:***	No
NFR Letter Date:	10/21/2011	***Worker Caution:***	Yes
Effective:	True	***Slab on Grade:***	No
NFR Recorded Date:	10/26/2011	***BCT:***	No
Comp Focus:	Comprehensive	***Inst Control Other:***	No
RA First Name:	John	***Building Slab:***	No
RA Last Name:	Gerut	***Asphalt Used:***	No
RA Company:	Chicago Housing Authority	***Concrete Used:***	No
RA Address1:	60 East Van Buren Street	***Clean Soil Three ft:***	Yes
RA Address2:	13th Floor	***Clean Soil Ten ft:***	No
RA City:	Chicago, IL	***Alternate Barrier:***	Yes
RA Zip:	60605	***Other Barrier:***	No
Acres:	5.6900	***ELUC Other:***	No
Ordinance:	Yes		
ELUC GW Use Restrict:	No		
GW Use Restriction:	No		
Highway Authority Agreement:	No		
Land Use:	Residential or Industrial/Commercial		

Letters Information (NFR)

NFR Site Name:	Robert Taylor Homes Redevelopment Phase A	***Indust Commercial:***	No
NFR Letter Date:	7/3/2008	***Worker Caution:***	Yes
Effective:	True	***Slab on Grade:***	No
NFR Recorded Date:	7/11/2008	***BCT:***	No
Comp Focus:	Comprehensive	***Inst Control Other:***	No
RA First Name:	Carl	***Building Slab:***	No
RA Last Name:	Byrd	***Asphalt Used:***	Yes
RA Company:	Chicago Housing Authority	***Concrete Used:***	Yes
RA Address1:	60 East Van Buren Street	***Clean Soil Three ft:***	Yes
RA Address2:	13th Floor	***Clean Soil Ten ft:***	No
RA City:	Chicago, IL	***Alternate Barrier:***	Yes
RA Zip:	60605	***Other Barrier:***	No
Acres:	8.6400	***ELUC Other:***	No
Ordinance:	Yes		
ELUC GW Use Restrict:	No		
GW Use Restriction:	No		
Highway Authority Agreement:	No		
Land Use:	Residential or Industrial/Commercial		

49	***4 of5***	***W***	***0.42 / 2,218.88***	***594.11 / -6***	***Robert Taylor Homes Phase A - 170001425063 3900-4798 S State St Chicago IL 60609***	***LUST DOCUMENT***

Site ID (Map):		***Orig Bureau (Web):***	Bureau of Land
System ID (Map):		***City (Web):***	Chicago
Program ID (Web):	0316616393	***State (Web):***	IL
Interest Type (Map):		***Zip (Web):***	60609
Media Code (Map):		***City (Map):***	
Category (Web):	Leaking UST Technical	***State (Map):***	
Doc Indicator (Map):		***Zip (Map):***	
Doc Count (Web):	1	***Latitude (Map):***	
Total Pages (Web):	19	***Longitude (Map):***	
Rev Dt Time (Map):		***X (Map):***	
Collection Date (Map):		***Y (Map):***	
Name (Web):	Robert Taylor Homes Phase A - 170001425063		
Address (Web):	3900-4798 S State St		
Name (Map):			
Address (Map):			
URL (Web):	https://webapps.illinois.gov/EPA/DocumentExplorer/Documents/Index/170001425063		
Data Source:	IEPA Document Explorer - Facility/Site Search (Web) (as of 17 Mar 2025)		
Note:	Documents related to facilities in Illinois can be searched on the Illinois Environmental Protection Agency (IEPA) Document Explorer: https://external.epa.illinois.gov/DocumentExplorer		

Map Key	Number of Records	Direction	Distance (mi/ft)	Elev/Diff (ft)	Site	DB
49	5 of5	W	0.42 / 2,218.88	594.11 / -6	Robert Taylor Homes Phase A - 170001425063 3900-4798 S State St Chicago IL 60609	REM ASSESS

Note: Documents related to facilities in Illinois can be searched on the Illinois Environmental Protection Agency (IEPA) Document Explorer: https://external.epa.illinois.gov/DocumentExplorer

Data Source: IEPA Source Water Assessment Program (SWAP) & Mapping Tool (Map); IEPA Document Explorer - Facility/Site Search (Web) (as of 17 Mar 2025)

IEPA Document Explorer

Name: Robert Taylor Homes Phase A - 170001425063
Address: 3900-4798 S State St
City: Chicago
State: IL
Zip Code: 60609

Details

Program ID: 0316616393
Total Pages: 2103
Document Count: 43
Category: Site Remediation - Technical
Originating Bureau: Bureau of Land
Category URL: https://docuware67.illinois.gov/DocuWare/PlatformRO/WebClient/3/Integration?lc=VXNlcj1kd3B1YmxpY1xuUHdkPU4xbWRhJHRyYXRvclBANTU1&p=RLV&rl=ce728c9a-11c1-4ddf-9003-314169ab1943&tw=Results&q=W0lFUEFJRF09IjE3MDAwMTQyNTA2MyIgQU5EIFtDQVRFR09SWV09IjMxQSI1

IEPA Source Water Assessment Program (SWAP) & Mapping Tool

Name: Robert Taylor Homes Phase A
Location Addr 3: 3900-4798 S State St
City Name: Chicago
State Code: IL
Postal Code: 60609

Details

Indicator: Yes
Site ID: 170001425063
System ID: 0316616393
RID: 1208129
Media Code: LAND
Revision Dt Time: 10/27/2003
Collection Dt: 09/30/2003
Interest Type: VSRU
Latitude Measure: 41.82038
Longitude Measure: -87.6273
Point X: -87.62729999999999
Point Y: 41.82038000000006

Details

Indicator: Yes
Site ID: 170001425063
System ID: 0316616393
RID: 802195
Media Code: LAND
Revision Dt Time: 10/27/2003
Collection Dt: 01/31/2012
Interest Type: BOL
Latitude Measure: 41.820383
Longitude Measure: -87.627311
Point X: -87.62731099999996
Point Y: 41.82038300000005

Map Key	Number of Records	Direction	Distance (mi/ft)	Elev/Diff (ft)	Site	DB
50	1 of2	WNW	0.46 / 2,432.41	595.67 / -4	Legends South A3 4500-4566 South State Street Chicago IL 60609	SRP

IEPA ID: 0316616598
US EPA ID:
Longitude: -87.626914
Latitude: 41.812329

Map Key	Number of Records	Direction	Distance (mi/ft)	Elev/Diff (ft)	Site	DB

County: Cook
Source: Site Remediation Program Database Search (Site List) (as of 17 Apr 2025)

Site Applicant / Consultant Information

RA Title: Mr.
RA First Name: Greg
RA Last Name: Olson
RA Address1: 542 South Dearborn Street
RA Address2: Suite 800
RA City: Chicago, IL
RA Zip: 60605
Consultant Contact: Alan Jones
RA Company: Legends A-3, LLC
Consultant Company: Pioneer Engineering & Environmental Services LLC
Received SA Date: 12/29/2022
PM ID: Robin Ambrose
Foury Letter Date:
Active Site: Yes
Consultant Address1: 2753 W 31st Street
Consultant Address2:
Consultant City: Chicago, IL
Consultant Zip: 60608

Map Key	Number of Records	Direction	Distance (mi/ft)	Elev/Diff (ft)	Site	DB
50	2 of2	WNW	0.46 / 2,432.41	595.67 / -4	Legends South A3 4500-4566 S State St Chicago IL 60609	REM ASSESS

Note: Documents related to facilities in Illinois can be searched on the Illinois Environmental Protection Agency (IEPA) Document Explorer: https://external.epa.illinois.gov/DocumentExplorer
Data Source: IEPA Source Water Assessment Program (SWAP) & Mapping Tool (Map); IEPA Document Explorer - Facility/Site Search (Web) (as of 17 Mar 2025)

IEPA Document Explorer

Name: Legends South A3 - 170002550576
Address: 4500-4566 S State St
City: Chicago
State: IL
Zip Code: 60609

Details

Program ID: 0316616598
Document Count: 7
Category: Site Remediation - Technical
Originating Bureau: Bureau of Land
Category URL: https://docuware67.illinois.gov/DocuWare/PlatformRO/WebClient/3/Integration?lc=VXNlcj1kd3B1YmxpY1xuUHdkPU4xbWRhJHRyYXRvclBANTU1&p=RLV&rl=ce728c9a-11c1-4ddf-9003-314169ab1943&tw=Results&q=W0lFUEFJRF09IjE3MDAwMjU1MDU3NiIgQU5EIFtDQVRFR09SWV09IjMxQSI1
Total Pages: 425

IEPA Source Water Assessment Program (SWAP) & Mapping Tool

Name: Legends South A3
Location Addr 3: 4500-4566 S State St
City Name: Chicago
State Code: IL
Postal Code: 60609

Details

Indicator: Yes
Site ID: 170002550576
System ID: 316616598
RID: 1797110
Media Code: LAND
Revision Dt Time: 1/4/2023
Collection Dt: 1/3/2023
Interest Type: BOL
Latitude Measure: 41.812329
Longitude Measure: -87.626914
Point X: -87.62691399999994
Point Y: 41.812329000000034

Map Key	Number of Records	Direction	Distance (mi/ft)	Elev/Diff (ft)	Site	DB
51	1 of2	NNE	0.46 / 2,445.34	599.75 / 0	4340 South Vincennes Avenue 4340 South Vincennes Str. Chicago IL 60653-3410	SSU

Site ID: 316360001
SSU Status: Archived
Site Size: NULL
Latitude: 41.815567
Longitude: -87.61425
County: Cook
Region Name: Des Plaines
DTM Year Entered:
Year Comp: NULL
Use Paid:
FOS: 150
Site Type: Manufacturer
Current Prog: SSU
Current Program Description: State Sites Unit

Financed:
Month Completed:
Curr Proj Manager: 97
Commu Relation: 107
LP52: 555
Fos Name: NA
Cr Name: NULL
Iago Name: NA
Attn Name: NA
Pm Name: Frierdich

Map Key	Number of Records	Direction	Distance (mi/ft)	Elev/Diff (ft)	Site	DB
51	2 of2	NNE	0.46 / 2,445.34	599.75 / 0	4340 S Vincennes - 170000207318 4340 S Vincennes Chicago IL 60653	REM ASSESS

Note: Documents related to facilities in Illinois can be searched on the Illinois Environmental Protection Agency (IEPA) Document Explorer: https://external.epa.illinois.gov/DocumentExplorer
Data Source: IEPA Source Water Assessment Program (SWAP) & Mapping Tool (Map); IEPA Document Explorer - Facility/Site Search (Web) (as of 17 Mar 2025)

IEPA Document Explorer

Name: 4340 S Vincennes - 170000207318
Address: 4340 S Vincennes
City: Chicago
State: IL
Zip Code: 60653

Details

Program ID: 0316360001
Document Count: 1
Total Pages: 8
Category: Superfund Technical
Originating Bureau: Bureau of Land
Category URL: https://docuware67.illinois.gov/DocuWare/PlatformRO/WebClient/3/Integration?lc=VXNlcj1kd3B1YmxpY1xuUHdkPU4xbWRhJHRyYXRvclBANTU1&p=RLV&rl=ce728c9a-11c1-4ddf-9003-314169ab1943&tw=Results&q=W0lFUEFJRF09IjE3MDAwMDIwNzMxOCIgQU5EIFtDQVRFR09SWV09IjE5QyI1

Details

Program ID: 0316360001
Document Count: 1
Total Pages: 1
Category: Site Remediation - Technical
Originating Bureau: Bureau of Land
Category URL: https://docuware67.illinois.gov/DocuWare/PlatformRO/WebClient/3/Integration?lc=VXNlcj1kd3B1YmxpY1xuUHdkPU4xbWRhJHRyYXRvclBANTU1&p=RLV&rl=ce728c9a-11c1-4ddf-9003-314169ab1943&tw=Results&q=W0lFUEFJRF09IjE3MDAwMDIwNzMxOCIgQU5EIFtDQVRFR09SWV09IjMxQSI1

IEPA Source Water Assessment Program (SWAP) & Mapping Tool

Name: 4340 S Vincennes
Location Addr 3: 4340 S Vincennes
City Name: Chicago
State Code: IL
Postal Code: 60653

Map Key	Number of Records	Direction	Distance (mi/ft)	Elev/Diff (ft)	Site	DB

Details

Indicator:	Yes	***Interest Type:***	BOL
Site ID:	170000207318	***Latitude Measure:***	41.81582
System ID:	0316360001	***Longitude Measure:***	-87.61426
RID:	706283	***Point X:***	-87.61425999999994
Media Code:	LAND	***Point Y:***	41.81582000000003
Revision Dt Time:	06/30/2003		
Collection Dt:	12/30/2003		

Details

Indicator:	Yes	***Interest Type:***	BOL
Site ID:	170000207318	***Latitude Measure:***	41.81582
System ID:	0316670004	***Longitude Measure:***	-87.61426
RID:	706284	***Point X:***	-87.61425999999994
Media Code:	LAND	***Point Y:***	41.81582000000003
Revision Dt Time:	06/30/2003		
Collection Dt:	12/30/2003		

---

52 ***1 of2*** ***SW*** ***0.48 / 2,553.01*** ***599.75 / 0*** ***First Lien Company 5048-58 South Michigan Ave. Chicago IL 60615*** ***LUST***

Incident No:	990602	***LPC No:***	0316385034
Incidents ID:	23363	***IEMA Date:***	03/12/1999
NFR Date:		***Regulation:***	732
Gasoline:	True	***C 20 Day Report Date:***	05/10/1999
Unleaded:	False	***C 45 Day Report Date:***	07/15/1999
Diesel:	False	***NFR Recorded Date:***	
Fuel Oil:	False	***Pre 74 Date:***	
Jet Fuel:	False	***Proj Manager Phone:***	
Used Oil:	True	***Proj Mngr First Nm:***	Chris
Non Petroleum Prod:	False	***Proj Mngr Last Nm:***	Covert
Other Petroleum:	False	***Proj Manager Email:***	
Non LUST Date:		***Site County:***	Cook
Non LUST Letter Dt:			
Heating Oil Letter Date:			
Free Product Discovery Date:			
Primary Resp Party Name:	First Lien Co.		
Primary Resp Party Address:	28 Ridgebrook Rd.		
Primary Resp Party City:	Greenwich		
Primary Resp Party State:	CT		
Primary Resp Party ZIP:	06830		
Primary Resp Party Phone:			
Primary Resp Party Contact:	Patty Kelly		

---

52 ***2 of2*** ***SW*** ***0.48 / 2,553.01*** ***599.75 / 0*** ***First Lien Co 5048-58 S Michigan Chicago IL 60615*** ***LUST DOCUMENT***

Site ID (Map):	170000384983	***Orig Bureau (Web):***	Bureau of Land
System ID (Map):	0316385034	***City (Web):***	Chicago
Program ID (Web):	0316385034	***State (Web):***	IL
Interest Type (Map):	LUST	***Zip (Web):***	60615
Media Code (Map):	LAND	***City (Map):***	Chicago
Category (Web):	Leaking UST Technical	***State (Map):***	IL
Doc Indicator (Map):	Yes	***Zip (Map):***	60615
Doc Count (Web):	18	***Latitude (Map):***	41.80291
Total Pages (Web):	424	***Longitude (Map):***	-87.62286
Rev Dt Time (Map):	06/30/2003	***X (Map):***	-87.62285999999995
Collection Date (Map):	01/01/2001	***Y (Map):***	41.802910000000054
Name (Web):	Buyer & Rubin Co - 170000384983		

Map Key	Number of Records	Direction	Distance (mi/ft)	Elev/Diff (ft)	Site	DB

Address (Web):	5048-58 S Michigan
Name (Map):	First Lien Co
Address (Map):	5048-58 S Michigan
URL (Web):	https://webapps.illinois.gov/EPA/DocumentExplorer/Documents/Index/170000384983
Data Source:	IEPA Source Water Assessment Program (SWAP) & Mapping Tool (Map); IEPA Document Explorer - Facility/Site Search (Web) (as of 17 Mar 2025)
Note:	Documents related to facilities in Illinois can be searched on the Illinois Environmental Protection Agency (IEPA) Document Explorer: https://external.epa.illinois.gov/DocumentExplorer

---

53	**1 of1**	**ESE**	**0.71 / 3,729.57**	**594.83 / -5**	**Chicago North Site** **IL**	**LM SITES**

ID:	69	**Last Updated:**	12/11/2023, 6:05 PM
Regulatory Driver:	FUSRAP	**Last Run:**	11/7/2023, 6:52 PM
Transfer year:	1989	**Latitude:**	41.799395
Maintenance Cat:	1	**Longitude:**	-87.606969
Zoom Level:	14	**X:**	-87.60696326453119
Name Mnemonic:	CHN	**Y:**	41.79938715864747
Available on Web:	Yes		

Site Coord Sys Wkid:	-1
Site Coord Sys Wkt:	
Name:	Chicago North, IL, Site
Fact Sheet Document:	https://www.energy.gov/lm/articles/chicago-north-illinois-site-fact-sheet
Maintenance Category Desc:	1 - Activities typically include records-related activities and stakeholder support.
Directory:	\IL\ChicagoNorth
Public Web URL:	https://www.energy.gov/lm/chicago-north-illinois-site

---

54	**1 of1**	**NNW**	**0.96 / 5,050.40**	**599.76 / 0**	**PLANCOR 631A** **CHICAGO IL**	**FUDS**

FUDS Property No:	E05IL0262
EMS Map Link:	https://fudsportal.usace.army.mil/ems/inventory/map?id=59750
FUDS INST ID:	IL59799F223700
Status:	Properties without projects
SDS ID:	
NPL Status Code:	
Eligibility:	Eligible
Site Eligib:	
Current Owner:	LOCAL: CITY City Colleges of Chicago - used by Chicago Police Department for training and recreation.
Has Project:	No
DOD FUDS Pro:	E05IL0262
Project Required:	No
No Further Action:	
Congressional District:	07
Congressional Dist 117:	07
Media ID:	
Metadata ID:	
Feature Desc:	
EPA Region:	05
County:	COOK
Latitude:	41.82166667
Longitude:	-87.62555556
Fiscal year:	2021
USACE Division:	LRD
USACE District:	Louisville District (LRL)
Centroid Lat:	
Centroid Long:	
Se Anno Cad Data:	
Shape Length:	
Shape Area:	
Shape Len:	
X:	-87.6254882809999
Y:	41.821594238

Data Source: U.S. Army Corps of Engineers Geospatial Open Data
Property History:

Feature Description:

It consisted of 0.934 acres acquired by the DOD from the Chicago Vitreous Enamel Company shortly after 1 May 1942. was used by DOD between 1942 and 1949 for the production of bearing rings and tank turrets. From 1949 until 1976 the site was used as a Navy and Marine Corps Recruiting Station. The site was improved prior to DOD acquisition with one large multi-level industrial building covering in excess of 52,700 square feet. The site was operated on a day-to-day basis by a private contractor while under PLANCOR utilization. The entire site was conveyed to the current owner, City Colleges of Chicago (CCC), by quitclaim deed dated 24 May 1976. There have been no intervening ownerships. There are no restoration provisions in the deed. CCC has leased the entire site the to Chicago Police Department (CPD) who uses it for training and recreational purposes.

Unplottable Summary

Total: 11 Unplottable sites

DB	Company Name/Site Name	Address	City	Zip	ERIS ID
ERNS		NEAR 48TH ST ***NRC Report No:*** 702300	CHICAGO IL		806550211
ERNS		47TH ST. YARD ***NRC Report No:*** 1173729	CHICAGO IL		867626981
ERNS		47 ST ***NRC Report No:*** 1035604	CHICAGO IL		819897329
HMIRS		47TH STTREET YARD	CHICAGO IL		818329100
HMIRS		47TH STREET YARD	CHICAGO IL		818176743
HMIRS		47TH STREET	CHICAGO IL		818301919
HMIRS		47TH STREET	CHICAGO IL		818320439
HMIRS		47TH STREET	CHICAGO IL		818361796
SPILLS	Amtrack	47th St. ***Incident No:*** H-2007-1569	Chicago IL		812998599
SPILLS	Bells Fuel / private contractor	47th St. / RR Yard ***Incident No:*** H-2007-0133	Chicago IL		822048510
SPILLS	UNKNOWN	47TH STREET YARD ***Incident No:*** H 2003 0949	CHICAGO IL		822040952

Unplottable Report

Site:

NEAR 48TH ST CHICAGO IL ERNS

NRC Report No:	702300	***Latitude Degrees:***	
Type of Incident:	RAILROAD NON-RELEASE	***Latitude Minutes:***	
Incident Cause:	TRANSPORT ACCIDENT	***Latitude Seconds:***	
Incident Date:	12-Oct-2003 16:40:00	***Longitude Degrees:***	
Incident Location:	OUTBOUND TO JOLIET, LEFT LASALLE STREET STATION IN DOWNTOWN	***Longitude Minutes:***	
Incident Dtg:	OCCURRED	***Longitude Seconds:***	
Distance from City:		***Lat Quad:***	
Distance Units:		***Long Quad:***	
Direction from City:		***Location Section:***	
Location County:	COOK	***Location Township:***	
Potential Flag:	Yes	***Location Range:***	
Year:	Year 2003 Reports		

Description of Incident: A METRA COMMUTER TRAIN DERAILED ON CHICAGO'S SOUTH SIDE THIS AFTERNOON, INJURING DOZENS OF PEOPLE ABOARD.

Calls Information

Date Time Received:	12-Oct-2003 19:45:18	***Responsible City:***	
Date Time Complete:	12-Oct-2003 20:11:03	***Responsible State:***	XX
Call Type:	INC	***Responsible Zip:***	
Resp Company:		***Source:***	WEB REPORT
Resp Org Type:	UNKNOWN		

Incident Information

Tank ID:		***Building ID:***	
Tank Regulated:	U	***Location Area ID:***	
Tank Regulated By:		***Location Block ID:***	
Capacity of Tank:		***OCSG No:***	
Capacity Tank Units:		***OCSP No:***	
Description of Tank:		***State Lease No:***	
Actual Amount:		***Pier Dock No:***	
Actual Amount Units:		***Berth Slip No:***	
Tank Above Ground:	ABOVE	***Brake Failure:***	N
NPDES:		***Airbag Deployed:***	
NPDES Compliance:	U	***Transport Contain:***	U
Init Contin Rel No:		***Location Subdiv:***	
Contin Rel Permit:		***Platform Rig Name:***	
Contin Release Type:		***Platform Letter:***	
Aircraft ID:		***Allision:***	N
Aircraft Runway No:		***Type of Structure:***	
Aircraft Spot No:		***Structure Name:***	
Aircraft Type:		***Structure Oper:***	U
Aircraft Model:		***Transit Bus Flag:***	
Aircraft Fuel Cap:		***Date Time Norm Serv:***	
Aircraft Fuel Cap U:		***Serv Disrupt Time:***	
Aircraft Fuel on Brd:		***Serv Disrupt Units:***	
Aircraft Fuel OB U:		***CR Begin Date:***	
Aircraft Hanger:		***CR End Date:***	
Road Mile Marker:		***CR Change Date:***	
Power Gen Facility:	U	***FBI Contact:***	
Generating Capacity:		***FBI Contact Dt Tm:***	
Type of Fixed Obj:		***Passenger Handling:***	
Type of Fuel:		***Passenger Route:***	XXX
DOT Crossing No:		***Passenger Delay:***	XXX
DOT Regulated:	U	***Sub Part C Test Req:***	XXX

Pipeline Type:		***No of Conductor Tested:***	
Pipeline Abv Ground:	ABOVE	***No of Engineer Tested:***	
Pipeline Covered:	U	***No of Trainman Tested:***	
Exposed Underwater:	N	***No of Yard Foreman Tested:***	
Railroad Hotline:		***No of RCL Operator Tested:***	
Railroad Milepost:		***No of Brakeman Tested:***	
Grade Crossing:	N	***No of Train Dispat Tested:***	
Crossing Device Ty:		***No of Signalman Tested:***	
Ty Vehicle Involved:		***No of Other Emp Tested:***	
Device Operational:	Y	***No of Unknown Emp Tested:***	

Incident Details Information

Release Secured:	U	***State Agen Report No:***	NO REPORT #
Release Rate:		***State Agen on Scene:***	
Release Rate Unit:		***State Agen Notified:***	FIRE DEPT
Release Rate Rate:		***Fed Agency Notified:***	
Est Duration of Rel:		***Oth Agency Notified:***	
Desc Remedial Act:	THE CAUSE OF THE MISHAP IS UNDER INVESTIGATION	***Body of Water:***	
Fire Involved:	N	***Tributary of:***	
Fire Extinguished:	U	***Near River Mile Make:***	
Any Evacuations:	N	***Near River Mile Mark:***	
No Evacuated:		***Offshore:***	N
Who Evacuated:		***Weather Conditions:***	UNKNOWN
Radius of Evac:		***Air Temperature:***	
Any Injuries:	Y	***Wind Direction:***	
No. Injured:	100	***Wind Speed:***	
No. Hospitalized:	0	***Wind Speed Unit:***	
No. Fatalities:		***Water Supp Contam:***	U
Any Fatalities:	N	***Water Temperature:***	
Any Damages:	N	***Wave Condition:***	
Damage Amount:		***Current Speed:***	
Air Corridor Closed:	N	***Current Direction:***	
Air Corridor Desc:		***Current Speed Unit:***	
Air Closure Time:		***EMPL Fatality:***	
Waterway Closed:	N	***Pass Fatality:***	
Waterway Desc:		***Community Impact:***	N
Waterway Close Time:		***Passengers Transfer:***	UNK
Road Closed:	N	***Passenger Injuries:***	
Road Desc:		***Employee Injuries:***	
Road Closure Time:		***Occupant Fatality:***	
Road Closure Units:		***Sheen Size:***	
Closure Direction:		***Sheen Size Units:***	
Major Artery:	No	***Sheen Size Length:***	
Track Closed:	N	***Sheen Size Length U:***	
Track Desc:		***Sheen Size Width:***	
Track Closure Time:		***Sheen Size Width U:***	
Track Closure Units:		***Sheen Color:***	
Track Close Dir:		***Dir of Sheen Travel:***	
Media Interest:	HIGH	***Sheen Odor Desc:***	
Medium Desc:	RAIL REPORT (N/A)	***Duration Unit:***	
Addl Medium Info:		***Additional Info:***	TWO ENGINES AND FIVE COACH CARS DERAILED. MOST OF THE INJURIES WERE MINOR BUT AT LEAST TWO PEOPLE WERE SERIOUSLY INJURED AND SENT TO THE HOSPITAL. EIGHT OTHER PEOPLE WERE TRANSPORTED TO THE HOSPITAL BUT UNKNOWN WHERE. PASSENGERS URGED TO SEEK ALTERNATE MEANS OF

TRANSPORTATION.

Site:

47TH ST. YARD CHICAGO IL

ERNS

NRC Report No:	1173729	***Latitude Degrees:***	
Type of Incident:	RAILROAD NON-RELEASE	***Latitude Minutes:***	
Incident Cause:	DERAILMENT	***Latitude Seconds:***	
Incident Date:	3/21/2017 8:45	***Longitude Degrees:***	
Incident Location:		***Longitude Minutes:***	
Incident Dtg:	OCCURRED	***Longitude Seconds:***	
Distance from City:		***Lat Quad:***	
Distance Units:		***Long Quad:***	
Direction from City:		***Location Section:***	
Location County:	COOK	***Location Township:***	
Potential Flag:	No	***Location Range:***	
Year:	Year 2017 Reports		

Description of Incident: THE RP IS REPORTING A COMMUTER TRAIN DERAILMENT (1 CAR). RP STATED THE INCIDENT IS UNDER INVESTIGATION. RP STATED THE TRAIN DID NOT HAVE ANY PASSENGERS ON BOARD. RP STATED THE CAR IS UPRIGHT WITH ONE TRUCK OFF THE TRACKS.

**RP STATED THAT THE DERAILMENT MAY BE DUE TO A SWITCH FAILURE (UNCONFIRMED).

Calls Information

Date Time Received:	21-Mar-2017 11:40:00	***Responsible City:***	CHICAGO
Date Time Complete:	21-Mar-2017 11:45:00	***Responsible State:***	IL
Call Type:	INC	***Responsible Zip:***	60661
Resp Company:	CHICAGO METRA	***Source:***	TELEPHONE
Resp Org Type:	OTHER		

Incident Information

Tank ID:		***Building ID:***	
Tank Regulated:	U	***Location Area ID:***	
Tank Regulated By:		***Location Block ID:***	
Capacity of Tank:		***OCSG No:***	
Capacity Tank Units:		***OCSP No:***	
Description of Tank:		***State Lease No:***	
Actual Amount:		***Pier Dock No:***	
Actual Amount Units:		***Berth Slip No:***	
Tank Above Ground:	ABOVE	***Brake Failure:***	U
NPDES:		***Airbag Deployed:***	U
NPDES Compliance:	U	***Transport Contain:***	U
Init Contin Rel No:		***Location Subdiv:***	
Contin Rel Permit:		***Platform Rig Name:***	
Contin Release Type:		***Platform Letter:***	
Aircraft ID:		***Allision:***	N
Aircraft Runway No:		***Type of Structure:***	
Aircraft Spot No:		***Structure Name:***	
Aircraft Type:		***Structure Oper:***	U
Aircraft Model:		***Transit Bus Flag:***	
Aircraft Fuel Cap:		***Date Time Norm Serv:***	
Aircraft Fuel Cap U:		***Serv Disrupt Time:***	
Aircraft Fuel on Brd:		***Serv Disrupt Units:***	
Aircraft Fuel OB U:		***CR Begin Date:***	
Aircraft Hanger:		***CR End Date:***	
Road Mile Marker:		***CR Change Date:***	
Power Gen Facility:	U	***FBI Contact:***	
Generating Capacity:		***FBI Contact Dt Tm:***	
Type of Fixed Obj:		***Passenger Handling:***	
Type of Fuel:		***Passenger Route:***	NO
DOT Crossing No:		***Passenger Delay:***	NO
DOT Regulated:	U	***Sub Part C Test Req:***	NO
Pipeline Type:		***No of Conductor Tested:***	
Pipeline Abv Ground:	ABOVE	***No of Engineer Tested:***	
Pipeline Covered:	U	***No of Trainman***	

		Tested:	
Exposed Underwater:	N	***No of Yard Foreman Tested:***	
Railroad Hotline:		***No of RCL Operator Tested:***	
Railroad Milepost:		***No of Brakeman Tested:***	
Grade Crossing:	N	***No of Train Dispat Tested:***	
Crossing Device Ty:		***No of Signalman Tested:***	
Ty Vehicle Involved:		***No of Other Emp Tested:***	
Device Operational:	Y	***No of Unknown Emp Tested:***	

Incident Details Information

Release Secured:	U	***State Agen Report No:***	
Release Rate:		***State Agen on Scene:***	
Release Rate Unit:		***State Agen Notified:***	
Release Rate Rate:		***Fed Agency Notified:***	
Est Duration of Rel:		***Oth Agency Notified:***	
Desc Remedial Act:	TRACK DEPT. ARE ON SCENE AND CONDUCTING RE-RAIL.	***Body of Water:***	
Fire Involved:	N	***Tributary of:***	
Fire Extinguished:	U	***Near River Mile Make:***	
Any Evacuations:	N	***Near River Mile Mark:***	
No Evacuated:		***Offshore:***	N
Who Evacuated:		***Weather Conditions:***	UNKNOWN
Radius of Evac:		***Air Temperature:***	
Any Injuries:	N	***Wind Direction:***	
No. Injured:		***Wind Speed:***	
No. Hospitalized:		***Wind Speed Unit:***	
No. Fatalities:		***Water Supp Contam:***	U
Any Fatalities:	N	***Water Temperature:***	
Any Damages:	U	***Wave Condition:***	
Damage Amount:		***Current Speed:***	
Air Corridor Closed:	N	***Current Direction:***	
Air Corridor Desc:		***Current Speed Unit:***	
Air Closure Time:		***EMPL Fatality:***	
Waterway Closed:	N	***Pass Fatality:***	
Waterway Desc:		***Community Impact:***	
Waterway Close Time:		***Passengers Transfer:***	NO
Road Closed:	N	***Passenger Injuries:***	
Road Desc:		***Employee Injuries:***	
Road Closure Time:		***Occupant Fatality:***	
Road Closure Units:		***Sheen Size:***	
Closure Direction:		***Sheen Size Units:***	
Major Artery:	No	***Sheen Size Length:***	
Track Closed:	N	***Sheen Size Length U:***	
Track Desc:		***Sheen Size Width:***	
Track Closure Time:		***Sheen Size Width U:***	
Track Closure Units:		***Sheen Color:***	
Track Close Dir:		***Dir of Sheen Travel:***	
Media Interest:	UNKNOWN	***Sheen Odor Desc:***	
Medium Desc:	RAIL REPORT (N/A)	***Duration Unit:***	
Addl Medium Info:	/TRAIN DERAILMENT	***Additional Info:***	

Site:

47 ST CHICAGO IL

ERNS

NRC Report No:	1035604	***Latitude Degrees:***	
Type of Incident:	RAILROAD	***Latitude Minutes:***	
Incident Cause:	EQUIPMENT FAILURE	***Latitude Seconds:***	
Incident Date:	13-Jan-2013 16:00:00	***Longitude Degrees:***	
Incident Location:	RAIL YARD	***Longitude Minutes:***	
Incident Dtg:	OCCURRED	***Longitude Seconds:***	
Distance from City:		***Lat Quad:***	

Distance Units:		***Long Quad:***	
Direction from City:		***Location Section:***	
Location County:	COOK	***Location Township:***	
Potential Flag:	No	***Location Range:***	
Year:	Year 2013 Reports		
Description of Incident:	THE CALLER REPORTED 5 GALLONS OF DIESEL SPILLED FROM A LOCOMOTIVE.		

Material Spill Information

Chris Code:	ODS	***Unit of Measure:***	GALLON(S)
CAS No:	000000-00-0	***If Reached Water:***	NO
UN No:		***Amount in Water:***	
Name of Material:	OIL: DIESEL	***Unit Reach Water:***	
Amount of Material:	5		

Calls Information

Date Time Received:	13-Jan-2013 19:15:31	***Responsible City:***	
Date Time Complete:	13-Jan-2013 19:18:21	***Responsible State:***	XX
Call Type:	INC	***Responsible Zip:***	
Resp Company:		***Source:***	TELEPHONE
Resp Org Type:	UNKNOWN		

Incident Information

Tank ID:		***Building ID:***	
Tank Regulated:	U	***Location Area ID:***	
Tank Regulated By:		***Location Block ID:***	
Capacity of Tank:		***OCSG No:***	
Capacity Tank Units:		***OCSP No:***	
Description of Tank:		***State Lease No:***	
Actual Amount:		***Pier Dock No:***	
Actual Amount Units:		***Berth Slip No:***	
Tank Above Ground:	ABOVE	***Brake Failure:***	U
NPDES:		***Airbag Deployed:***	U
NPDES Compliance:	U	***Transport Contain:***	U
Init Contin Rel No:		***Location Subdiv:***	DEERBORNE
Contin Rel Permit:		***Platform Rig Name:***	
Contin Release Type:		***Platform Letter:***	
Aircraft ID:		***Allision:***	U
Aircraft Runway No:		***Type of Structure:***	
Aircraft Spot No:		***Structure Name:***	
Aircraft Type:		***Structure Oper:***	U
Aircraft Model:		***Transit Bus Flag:***	
Aircraft Fuel Cap:		***Date Time Norm Serv:***	
Aircraft Fuel Cap U:		***Serv Disrupt Time:***	
Aircraft Fuel on Brd:		***Serv Disrupt Units:***	
Aircraft Fuel OB U:		***CR Begin Date:***	
Aircraft Hanger:		***CR End Date:***	
Road Mile Marker:		***CR Change Date:***	
Power Gen Facility:	U	***FBI Contact:***	
Generating Capacity:		***FBI Contact Dt Tm:***	
Type of Fixed Obj:		***Passenger Handling:***	
Type of Fuel:		***Passenger Route:***	NO
DOT Crossing No:		***Passenger Delay:***	NO
DOT Regulated:	U	***Sub Part C Test Req:***	NO
Pipeline Type:		***No of Conductor Tested:***	
Pipeline Abv Ground:	ABOVE	***No of Engineer Tested:***	
Pipeline Covered:	U	***No of Trainman Tested:***	
Exposed Underwater:	N	***No of Yard Foreman Tested:***	
Railroad Hotline:		***No of RCL Operator Tested:***	
Railroad Milepost:	00510	***No of Brakeman Tested:***	

Grade Crossing:	N	***No of Train Dispat Tested:***	
Crossing Device Ty:		***No of Signalman Tested:***	
Ty Vehicle Involved:		***No of Other Emp Tested:***	
Device Operational:	Y	***No of Unknown Emp Tested:***	

Incident Details Information

Release Secured:	N	***State Agen Report No:***	
Release Rate:		***State Agen on Scene:***	
Release Rate Unit:		***State Agen Notified:***	
Release Rate Rate:		***Fed Agency Notified:***	
Est Duration of Rel:		***Oth Agency Notified:***	
Desc Remedial Act:	SUN POR HIRED FOR CLEAN UP	***Body of Water:***	
Fire Involved:	N	***Tributary of:***	
Fire Extinguished:	U	***Near River Mile Make:***	
Any Evacuations:	N	***Near River Mile Mark:***	
No Evacuated:		***Offshore:***	N
Who Evacuated:		***Weather Conditions:***	PARTLY CLOUDY
Radius of Evac:		***Air Temperature:***	21
Any Injuries:	N	***Wind Direction:***	
No. Injured:		***Wind Speed:***	
No. Hospitalized:		***Wind Speed Unit:***	
No. Fatalities:		***Water Supp Contam:***	U
Any Fatalities:	N	***Water Temperature:***	
Any Damages:	N	***Wave Condition:***	
Damage Amount:		***Current Speed:***	
Air Corridor Closed:	N	***Current Direction:***	
Air Corridor Desc:		***Current Speed Unit:***	
Air Closure Time:		***EMPL Fatality:***	
Waterway Closed:	N	***Pass Fatality:***	
Waterway Desc:		***Community Impact:***	
Waterway Close Time:		***Passengers Transfer:***	NO
Road Closed:	N	***Passenger Injuries:***	
Road Desc:		***Employee Injuries:***	
Road Closure Time:		***Occupant Fatality:***	
Road Closure Units:		***Sheen Size:***	
Closure Direction:		***Sheen Size Units:***	
Major Artery:	No	***Sheen Size Length:***	
Track Closed:	N	***Sheen Size Length U:***	
Track Desc:		***Sheen Size Width:***	
Track Closure Time:		***Sheen Size Width U:***	
Track Closure Units:		***Sheen Color:***	
Track Close Dir:		***Dir of Sheen Travel:***	
Media Interest:	NONE	***Sheen Odor Desc:***	
Medium Desc:	BALLAST	***Duration Unit:***	
Addl Medium Info:		***Additional Info:***	

Site:

47TH STTREET YARD CHICAGO IL

HMIRS

Incident County: COOK

HMIR Historical Reports

Report No:	I-2000010444	***Fed DOT Agency Nm:***	
Report Type:	A hazardous material incident	***Fed DOT Report No:***	
Date of Incident:	1999-11-14	***Report Submit Src:***	Paper
Time of Incident:	1300	***Inc Multiple Rows:***	No
Haz Class Code:		***Inc Non US State:***	
Hazardous Class:	3	***Mode Transport:***	Rail
Commodity Short Nm:	TERPENE HYDROCARBONS, N.	***Transport Phase:***	In Transit
Commodity Long Nm:	TERPENE HYDROCARBONS, N.O.S.	***Incident Occrrnce:***	
Trade Name:		***Mat Ship Approval?:***	No
ID No:	UN2319	***Mat Ship Approv No:***	

Haz Waste Ind:	No	***Undecl Hazmat Ship?:***	No
Haz Waste EPA No:		***Packaging Type:***	Non-Bulk
HMIS Tox Inhalation?:	No	***Packing Group:***	
TIH Hazard Zone:		***Carrier Reporter:***	NORFOLK SOUTHERN RAILROAD
Qty Released:	1	***CR Street Name:***	110 FRANKLIN ROAD SE
Unit of Measure:	Liquid - Gallon	***CR City:***	ROANOKE
What Failed:	108	***CR State:***	VA
What Failed Desc:	Chime	***CR Postal Code:***	240420013
How Failed Code:	304	***CR Non US State:***	
How Failed Desc:	Cracked	***CR Fed DOT ID:***	0
Failure Cause Code:	519	***CR Hazmat Reg ID:***	
Failure Cause Desc:	Inadequate Blocking and Bracing	***CR Country:***	US
Ident. Markings:		***Shipper Name:***	SOLAR INT'L SHIPPING
Cont1 Pkging Type:		***Shipper Street Name:***	525 WASHINGTON BLVD 25TH FLOOR
Cont1 Const Mat:		***Shipper City:***	JERSEY CITY
Cont1 Head Type:		***Shipper State:***	NJ
Cont1 Pkg Capacity:	20	***Shipper Postal:***	
C1 Capacity UOM:	LGA	***Shipper Non US St:***	
Cont1 Pkg Amt:	0	***Shipper Country:***	US
C1 Pkg Amt UOM:		***Shipper Waybill:***	NS 189522
Cont1 Pkg No:	3	***Ship Hazmat Reg ID:***	
C1 Pkg NO Failed:	1	***Origin City:***	
Cont1 Pkg Mnfctr:	NOT REPORTED BY CARRIER	***Origin State:***	
Cont1 Pkg Mnfct Dt:	0-00-00 00:00:00	***Origin Postal:***	
Cont1 Pkg Serial NO:	YMLU253598	***Origin Non US St:***	
C1 Pkg Last Test Dt:	0-00-00 00:00:00	***Origin Country:***	US
C1 Test Const Mat:		***Destination City:***	JERSEY CITY
C1 Pkg Dsign Pres.:	0	***Destination State:***	NEW JERSEY
C1 Dsign Press UOM:		***Destination Postal:***	
C1 Pkg Shell Thick:	0	***Destination Non US:***	
C1 Shell Thick UOM:		***Destination Country:***	US
C1 Head Thickness:	0	***Cont2 Package Type:***	
C1 Head Thick UOM:		***Cont2 Const Mat:***	
C1 Pkg Srvc Pres.:	0	***Cont2 Pkg Capacity:***	0
C1 Srvc Press UOM:		***Cont2 Capacity UOM:***	
C1 Valve/Device Fail?:	No	***Cont2 Pkg Amount:***	0
C1 Device Type:		***Cont2 Pkg Amt UOM:***	
C1 Device Mnfctr:		***Cont2 Pkg No:***	0
C1 Device Model:		***Cont2 Pkg No Failed:***	0
NRC No:			

RAM Pkg Category:		***Haz NonHosp Public:***	0
RAM Pkg Cert.:	FALSE	***Haz NonHosp Old:***	
RAM Pkg Cert. NBR:		***Tot Haz Non Hosp Inj:***	
RAM Nuclide S:		***Total Hazmat Injuries:***	0
RAM Transport Index:		***Evacuation Indicator:***	No
RAM UOM:		***Public Evacuated:***	0
RAM Activity Rpted:	0	***Employees Evac:***	0
RAM UOM Rpted:		***Total Evacuated:***	0
RAM Activity:	0	***Total Evacuation Hrs:***	0
RAM Activity UOM:		***Major Artery Closed:***	No
RAM Mat Safety:		***Mjr Artery Hrs Closed:***	0
Spillage Result:	Yes	***Material Involved:***	No
Fire Result:	No	***Estimated Speed:***	0
Explosion Result:	No	***Weather Conditions:***	
Water Sewer Result:	No	***Vehicle Overturn:***	No
Gas Dispersion:	No	***Vehicle Left Roadway:***	No
Environment Damage:	No	***Passenger Aircraft:***	No
No Release Result:	No	***Cargo Baggage:***	
Fire EMS Report:	No	***Ship Non Transport:***	No
Fire EMS EMS Report:		***Ship Air First Flight:***	No
Police Report:	No	***Ship Air Subflight:***	No
Police Report No:		***Ship Init Transport:***	No
In House Cleanup:	No	***Ship Phase Transfer:***	No
Other Cleanup:	No	***Contact Name:***	M E STINER
Damage > 500:	No	***Contact Title:***	HAZMAT MANAGER
Material Loss:	0	***Contact Business:***	
Carrier Damage:	0	***Contact Street:***	
Property Damage:	0	***Contact City:***	
Response Cost:	0	***Contact State:***	
Remediation Cost:	0	***Contact Postal:***	

Damage Old Form:	0	***Contact Non US St:***	
Total Damages Amt:	0	***Contact Country:***	US
Hazmat Fatality:	No	***Inc. Report Prepared:***	
Haz Fatal Employees:	0	***HMIS Serious Incidnt:***	No
Haz Fatal Respndrs:	0	***HMIS Serious Fatality:***	No
Haz Fatal Gen Public:	0	***HMIS Serious Injury:***	No
Tot Hazmat Fatalities:	0	***HMIS Flight Plan:***	No
Non Hazmat Fatality:	No	***HMIS Serious Evacs:***	No
Non Hazmat Fatals:	0	***HMIS Major Artery:***	No
Hazmat Injury:	No	***HMIS Bulk Release:***	No
Haz Hospital Empl:	0	***HMIS Marine Pollutnt:***	No
Haz Hospital Resp:	0	***HMIS Radioactive:***	No
Haz Hosp Gen Public:	0	***HMIS Gen Pkg Type:***	DRUM METAL
Haz Hosp Old Form:	0	***HMIS Container Code:***	1A1
Total Haz Hosp Inj:	0	***HMIS Container Desc:***	Non-removable head steel drum
Haz Non Hosp Empl:	0	***HMIS Bulk Incident:***	No
Haz Non Hosp Resp:	0	***Undeclared Shipment:***	No

Description of Events: INTERMODAL CONTAINER YMLU 253598 WAS NOTED DRIPPING BY CARRIER PERSONNEL ON ARRIVAL AT 47TH STREET YARD. THE CONTAINER ISOLATED AND THE SHIPPER NOTIFIED. SHIPPER REPRESENTATIVES RESPONDED AND FOUND 3 DRUMS HAD OVERTURNED INSIDE THE CONTAINER DUE TO IMPROPER BLOCKING AND BRACING. ONE OF THE DRUMS WAS DAMAGED AT THE TOP RIM ALLOWING PRODUCT TO ESCAPE. THE DAMAGED DRUM WAS OVERPACKED AND REMOVED FOR FURTHER HANDLING.

Recommend Actions Taken:

Site:

47TH STREET YARD CHICAGO IL HMIRS

Incident County: COOK

HMIR Historical Reports

Report No:	I-2002010325	***Fed DOT Agency Nm:***	
Report Type:	A hazardous material incident	***Fed DOT Report No:***	
Date of Incident:	1999-11-12	***Report Submit Src:***	Paper
Time of Incident:	1605	***Inc Multiple Rows:***	No
Haz Class Code:		***Inc Non US State:***	
Hazardous Class:	3	***Mode Transport:***	Rail
Commodity Short Nm:	TERPENE HYDROCARBONS, N.	***Transport Phase:***	In Transit
Commodity Long Nm:	TERPENE HYDROCARBONS, N.O.S.	***Incident Occrrnce:***	
Trade Name:	MANDARIN OIL	***Mat Ship Approval?:***	No
ID No:	UN2319	***Mat Ship Approv No:***	
Haz Waste Ind:	No	***Undecl Hazmat Ship?:***	No
Haz Waste EPA No:		***Packaging Type:***	Non-Bulk
HMIS Tox Inhalation?:	No	***Packing Group:***	
TIH Hazard Zone:		***Carrier Reporter:***	NORFOLK SOUTHERN RAILROAD
Qty Released:	1	***CR Street Name:***	110 FRANKLIN ROAD SE
Unit of Measure:	Liquid - Gallon	***CR City:***	ROANOKE
What Failed:	108	***CR State:***	VA
What Failed Desc:	Chime	***CR Postal Code:***	24042
How Failed Code:	304	***CR Non US State:***	
How Failed Desc:	Cracked	***CR Fed DOT ID:***	0
Failure Cause Code:	519	***CR Hazmat Reg ID:***	
Failure Cause Desc:	Inadequate Blocking and Bracing	***CR Country:***	US
Ident. Markings:		***Shipper Name:***	SOLAR INT'L SHIPPING
Cont1 Pkging Type:		***Shipper Street Name:***	525 WASHINGTON BLVD 25TH FLOOR
Cont1 Const Mat:		***Shipper City:***	JERSEY CITY
Cont1 Head Type:		***Shipper State:***	NJ
Cont1 Pkg Capacity:	20	***Shipper Postal:***	
C1 Capacity UOM:	LGA	***Shipper Non US St:***	
Cont1 Pkg Amt:	0	***Shipper Country:***	US
C1 Pkg Amt UOM:		***Shipper Waybill:***	NS 189522
Cont1 Pkg No:	1	***Ship Hazmat Reg ID:***	
C1 Pkg NO Failed:	1	***Origin City:***	
Cont1 Pkg Mnfctr:	NOT REPORTED BY CARRIER	***Origin State:***	
Cont1 Pkg Mnfct Dt:	0-00-00 00:00:00	***Origin Postal:***	
Cont1 Pkg Serial NO:	YMLU253598	***Origin Non US St:***	
C1 Pkg Last Test Dt:	0-00-00 00:00:00	***Origin Country:***	US
C1 Test Const Mat:		***Destination City:***	LOS ANGELES

C1 Pkg Dsign Pres.:	0	***Destination State:***	CALIFORNIA
C1 Dsign Press UOM:		***Destination Postal:***	
C1 Pkg Shell Thick:	0	***Destination Non US:***	
C1 Shell Thick UOM:		***Destination Country:***	US
C1 Head Thickness:	0	***Cont2 Package Type:***	
C1 Head Thick UOM:		***Cont2 Const Mat:***	
C1 Pkg Srvc Pres.:	0	***Cont2 Pkg Capacity:***	0
C1 Srvc Press UOM:		***Cont2 Capacity UOM:***	
C1 Valve/Device Fail?:	No	***Cont2 Pkg Amount:***	0
C1 Device Type:		***Cont2 Pkg Amt UOM:***	
C1 Device Mnfctr:		***Cont2 Pkg No:***	0
C1 Device Model:		***Cont2 Pkg No Failed:***	0
NRC No:			
RAM Pkg Category:		***Haz NonHosp Public:***	0
RAM Pkg Cert.:	FALSE	***Haz NonHosp Old:***	
RAM Pkg Cert. NBR:		***Tot Haz Non Hosp Inj:***	
RAM Nuclide S:		***Total Hazmat Injuries:***	0
RAM Transport Index:		***Evacuation Indicator:***	No
RAM UOM:		***Public Evacuated:***	0
RAM Activity Rpted:	0	***Employees Evac:***	0
RAM UOM Rpted:		***Total Evacuated:***	0
RAM Activity:	0	***Total Evacuation Hrs:***	0
RAM Activity UOM:		***Major Artery Closed:***	No
RAM Mat Safety:		***Mjr Artery Hrs Closed:***	0
Spillage Result:	Yes	***Material Involved:***	No
Fire Result:	No	***Estimated Speed:***	0
Explosion Result:	No	***Weather Conditions:***	
Water Sewer Result:	No	***Vehicle Overturn:***	No
Gas Dispersion:	No	***Vehicle Left Roadway:***	No
Environment Damage:	No	***Passenger Aircraft:***	No
No Release Result:	No	***Cargo Baggage:***	
Fire EMS Report:	No	***Ship Non Transport:***	No
Fire EMS EMS Report:		***Ship Air First Flight:***	No
Police Report:	No	***Ship Air Subflight:***	No
Police Report No:		***Ship Init Transport:***	No
In House Cleanup:	No	***Ship Phase Transfer:***	No
Other Cleanup:	No	***Contact Name:***	M E STINER
Damage > 500:	No	***Contact Title:***	ASST MGR HAZMAT
Material Loss:	0	***Contact Business:***	
Carrier Damage:	0	***Contact Street:***	
Property Damage:	0	***Contact City:***	
Response Cost:	0	***Contact State:***	
Remediation Cost:	0	***Contact Postal:***	
Damage Old Form:	0	***Contact Non US St:***	
Total Damages Amt:	0	***Contact Country:***	US
Hazmat Fatality:	No	***Inc. Report Prepared:***	
Haz Fatal Employees:	0	***HMIS Serious Incidnt:***	No
Haz Fatal Respndrs:	0	***HMIS Serious Fatality:***	No
Haz Fatal Gen Public:	0	***HMIS Serious Injury:***	No
Tot Hazmat Fatalities:	0	***HMIS Flight Plan:***	No
Non Hazmat Fatality:	No	***HMIS Serious Evacs:***	No
Non Hazmat Fatals:	0	***HMIS Major Artery:***	No
Hazmat Injury:	No	***HMIS Bulk Release:***	No
Haz Hospital Empl:	0	***HMIS Marine Pollutnt:***	No
Haz Hospital Resp:	0	***HMIS Radioactive:***	No
Haz Hosp Gen Public:	0	***HMIS Gen Pkg Type:***	DRUM METAL
Haz Hosp Old Form:	0	***HMIS Container Code:***	1A1
Total Haz Hosp Inj:	0	***HMIS Container Desc:***	Non-removable head steel drum
Haz Non Hosp Empl:	0	***HMIS Bulk Incident:***	No
Haz Non Hosp Resp:	0	***Undeclared Shipment:***	No

Description of Events: INTERMODAL CONTAINER YMLU 253598 WAS NOTED DRIPPING PRODUCT BY CARRIER PERSONNEL ON ARRIVAL AT 47TH STREET YARD. THE CONTAINER WAS ISOLATED AND THE SHIPPER NOTIFIED. SHIPPER REPRESENTATIVES RESPONDED AND FOUND 3 DRUMS HAD OVERTURNED INSIDE THE CONTAINER DUE TO IMPROPER BLOCKING AND BRACING. ONE OF THE DRUMS WAS DAMAGED AT THE TOP RIM ALLOWING PRODUCT TO ESCAPE. THE DAMAGED DRUM WAS OVERPACKED AND REMOVED FOR FURTHER HANDLING.

Recommend Actions Taken:

Site:

HMIRS

47TH STREET CHICAGO IL

Incident County: COOK

HMIR Historical Reports

Report No:	I-1992090408	***Fed DOT Agency Nm:***	
Report Type:	A hazardous material incident	***Fed DOT Report No:***	
Date of Incident:	1992-08-02	***Report Submit Src:***	Paper
Time of Incident:	0200	***Inc Multiple Rows:***	No
Haz Class Code:		***Inc Non US State:***	
Hazardous Class:	3	***Mode Transport:***	Rail
Commodity Short Nm:	FLAMMABLE LIQUIDS, N.O.S.	***Transport Phase:***	In Transit
Commodity Long Nm:	FLAMMABLE LIQUIDS, N.O.S.	***Incident Occrrnce:***	
Trade Name:	HYDROCRACKED DISTILL	***Mat Ship Approval?:***	No
ID No:	UN1993	***Mat Ship Approv No:***	
Haz Waste Ind:	No	***Undecl Hazmat Ship?:***	No
Haz Waste EPA No:		***Packaging Type:***	Non-Bulk
HMIS Tox Inhalation?:	No	***Packing Group:***	
TIH Hazard Zone:		***Carrier Reporter:***	CONSOLIDATED RAIL CORP(CONRAIL
Qty Released:	40	***CR Street Name:***	ROOM 830 - SIX PENN CENTER
Unit of Measure:	Liquid - Gallon	***CR City:***	PHILADELPHIA
What Failed:	;	***CR State:***	PA
What Failed Desc:	;	***CR Postal Code:***	19103
How Failed Code:	301;	***CR Non US State:***	
How Failed Desc:	Abraded;	***CR Fed DOT ID:***	0
Failure Cause Code:	517; 519	***CR Hazmat Reg ID:***	
Failure Cause Desc:	Improper Preparation for Transportation; Inadequate Blocking and Bracing	***CR Country:***	US
Ident. Markings:		***Shipper Name:***	MARK VII TRANSPORTATION CO INC
Cont1 Pkging Type:		***Shipper Street Name:***	
Cont1 Const Mat:		***Shipper City:***	MORRISVILLE
Cont1 Head Type:		***Shipper State:***	PA
Cont1 Pkg Capacity:	55	***Shipper Postal:***	
C1 Capacity UOM:	LGA	***Shipper Non US St:***	
Cont1 Pkg Amt:	0	***Shipper Country:***	US
C1 Pkg Amt UOM:		***Shipper Waybill:***	121605
Cont1 Pkg No:	80	***Ship Hazmat Reg ID:***	
C1 Pkg NO Failed:	1	***Origin City:***	
Cont1 Pkg Mnfctr:	NOT REPORTED BY CARRIER	***Origin State:***	
Cont1 Pkg Mnfct Dt:	0-00-00 00:00:00	***Origin Postal:***	
Cont1 Pkg Serial NO:	TTAX767723	***Origin Non US St:***	
C1 Pkg Last Test Dt:	0-00-00 00:00:00	***Origin Country:***	US
C1 Test Const Mat:		***Destination City:***	LOS ANGELES
C1 Pkg Dsign Pres.:	0	***Destination State:***	CALIFORNIA
C1 Dsign Press UOM:		***Destination Postal:***	
C1 Pkg Shell Thick:	0	***Destination Non US:***	
C1 Shell Thick UOM:		***Destination Country:***	US
C1 Head Thickness:	0	***Cont2 Package Type:***	
C1 Head Thick UOM:		***Cont2 Const Mat:***	
C1 Pkg Srvc Pres.:	0	***Cont2 Pkg Capacity:***	0
C1 Srvc Press UOM:		***Cont2 Capacity UOM:***	
C1 Valve/Device Fail?:	No	***Cont2 Pkg Amount:***	0
C1 Device Type:		***Cont2 Pkg Amt UOM:***	
C1 Device Mnfctr:		***Cont2 Pkg No:***	0
C1 Device Model:		***Cont2 Pkg No Failed:***	0
NRC No:			

RAM Pkg Category:		***Haz NonHosp Public:***	0
RAM Pkg Cert.:	FALSE	***Haz NonHosp Old:***	
RAM Pkg Cert. NBR:		***Tot Haz Non Hosp Inj:***	
RAM Nuclide S:		***Total Hazmat Injuries:***	0
RAM Transport Index:		***Evacuation Indicator:***	No
RAM UOM:		***Public Evacuated:***	0
RAM Activity Rpted:	0	***Employees Evac:***	0
RAM UOM Rpted:		***Total Evacuated:***	0
RAM Activity:	0	***Total Evacuation Hrs:***	0
RAM Activity UOM:		***Major Artery Closed:***	No
RAM Mat Safety:		***Mjr Artery Hrs Closed:***	0
Spillage Result:	Yes	***Material Involved:***	No

Fire Result:	No	***Estimated Speed:***	0
Explosion Result:	No	***Weather Conditions:***	
Water Sewer Result:	No	***Vehicle Overturn:***	No
Gas Dispersion:	No	***Vehicle Left Roadway:***	No
Environment Damage:	No	***Passenger Aircraft:***	No
No Release Result:	No	***Cargo Baggage:***	
Fire EMS Report:	No	***Ship Non Transport:***	No
Fire EMS EMS Report:		***Ship Air First Flight:***	No
Police Report:	No	***Ship Air Subflight:***	No
Police Report No:		***Ship Init Transport:***	No
In House Cleanup:	No	***Ship Phase Transfer:***	No
Other Cleanup:	No	***Contact Name:***	R. N. DAWTON
Damage > 500:	Yes	***Contact Title:***	GENERAL SUPT. SAFETY
Material Loss:	200	***Contact Business:***	
Carrier Damage:	0	***Contact Street:***	
Property Damage:	0	***Contact City:***	
Response Cost:	0	***Contact State:***	
Remediation Cost:	1400	***Contact Postal:***	
Damage Old Form:	0	***Contact Non US St:***	
Total Damages Amt:	1600	***Contact Country:***	US
Hazmat Fatality:	No	***Inc. Report Prepared:***	
Haz Fatal Employees:	0	***HMIS Serious Incidnt:***	No
Haz Fatal Respndrs:	0	***HMIS Serious Fatality:***	No
Haz Fatal Gen Public:	0	***HMIS Serious Injury:***	No
Tot Hazmat Fatalities:	0	***HMIS Flight Plan:***	No
Non Hazmat Fatality:	No	***HMIS Serious Evacs:***	No
Non Hazmat Fatals:	0	***HMIS Major Artery:***	No
Hazmat Injury:	No	***HMIS Bulk Release:***	No
Haz Hospital Empl:	0	***HMIS Marine Pollutnt:***	No
Haz Hospital Resp:	0	***HMIS Radioactive:***	No
Haz Hosp Gen Public:	0	***HMIS Gen Pkg Type:***	DRUM METAL
Haz Hosp Old Form:	0	***HMIS Container Code:***	DRUM MTL
Total Haz Hosp Inj:	0	***HMIS Container Desc:***	Metal drum
Haz Non Hosp Empl:	0	***HMIS Bulk Incident:***	No
Haz Non Hosp Resp:	0	***Undeclared Shipment:***	No

Description of Events: AT 0200 HOURS ON AUGUST 2, 1992 AN ITS EMPLOYEE IN THE PROCESS OF GROUNDING TRAILER SFTU 688420 FROM FLAT CAR TTAX 767723 WHICH ARRIVED AT CONRAIL'S 47TH STREET TRAILVAN ON TRAIN TV-1, REPORTED OBSERVING A SMALL LEAK EMITTING FROM THE TRAILER. O.H. MATERIALS WAS CALLED AND ARRIVED AT 800 HOURS. THE CHICAGO FIRE DEPARTMENT AND THE EPA WERE NOTIFIED. OH MATERIALS OPENED THE DOORS AND FOUND ONE 55 GAL.CDRUM LEAKING FROM THE BOTTOM. THE TRAILER WAS LOADED WIT 80 (55 GAL) DRUMS AND APPARENTLY 8 OF THE DRUMS WERE DOUBLE STACKED ON TOP OF THE OTHER DRUMS WITH A MAKE SHIFT BULKHEAD FOR SECURING THE 8 DRUMS. APPARENTLY DURING TRANSPORTATION ONE OF THE DRUMS BROKE THROUGH THE BULKHEALD AND ROLLED UP AND DOEN THE LOWER DRUMS. EVENTUALLY THE DRUM BECAME DAMAGED TO THE EXTENT IT BEGAN LEAKING PRODUCT ON THE OTHER DRUMS. OH MATERIALS OVERPACKED THE DAMAGED DRUM, CLEANED AND TRANSFERRED THE REMAINING 79 DRUMS INTO TRAILER SKRZ 220763.

Recommend Actions Taken:

Site:

47TH STREET CHICAGO IL HMIRS

Incident County: COOK

HMIR Historical Reports

Report No:	I-1992060721	***Fed DOT Agency Nm:***	
Report Type:	A hazardous material incident	***Fed DOT Report No:***	
Date of Incident:	1992-05-29	***Report Submit Src:***	Paper
Time of Incident:	1100	***Inc Multiple Rows:***	No
Haz Class Code:		***Inc Non US State:***	
Hazardous Class:	2.0	***Mode Transport:***	Highway
Commodity Short Nm:	COMBUSTIBLE LIQUID, N.O.	***Transport Phase:***	Unloading
Commodity Long Nm:	COMBUSTIBLE LIQUID, N.O.S.	***Incident Occrrnce:***	
Trade Name:	SULPHURIZED ISOBUTYL	***Mat Ship Approval?:***	No
ID No:	NA1993	***Mat Ship Approv No:***	
Haz Waste Ind:	No	***Undecl Hazmat Ship?:***	No
Haz Waste EPA No:		***Packaging Type:***	Cargo Tank Motor Vehicle (CTMV)
HMIS Tox Inhalation?:	No	***Packing Group:***	
TIH Hazard Zone:		***Carrier Reporter:***	GROENDYKE TRANSPORT INC

Qty Released:	8	***CR Street Name:***	P O BOX 632
Unit of Measure:	Liquid - Gallon	***CR City:***	ENID
What Failed:		***CR State:***	OK
What Failed Desc:		***CR Postal Code:***	73702
How Failed Code:		***CR Non US State:***	
How Failed Desc:		***CR Fed DOT ID:***	4247
Failure Cause Code:		***CR Hazmat Reg ID:***	
Failure Cause Desc:		***CR Country:***	US
Ident. Markings:		***Shipper Name:***	MOBIL CHEMICAL CO
Cont1 Pkging Type:		***Shipper Street Name:***	
Cont1 Const Mat:		***Shipper City:***	CHAISON
Cont1 Head Type:		***Shipper State:***	TX
Cont1 Pkg Capacity:	6345	***Shipper Postal:***	
C1 Capacity UOM:	LGA	***Shipper Non US St:***	
Cont1 Pkg Amt:	0	***Shipper Country:***	US
C1 Pkg Amt UOM:		***Shipper Waybill:***	884270
Cont1 Pkg No:	1	***Ship Hazmat Reg ID:***	
C1 Pkg NO Failed:	1	***Origin City:***	
Cont1 Pkg Mnfctr:	ACRO TANK CO	***Origin State:***	
Cont1 Pkg Mnfct Dt:	0-00-00 00:00:00	***Origin Postal:***	
Cont1 Pkg Serial NO:		***Origin Non US St:***	
C1 Pkg Last Test Dt:	1990-09-01 00:00:00	***Origin Country:***	US
C1 Test Const Mat:		***Destination City:***	CHICAGO
C1 Pkg Dsign Pres.:	0	***Destination State:***	ILLINOIS
C1 Dsign Press UOM:		***Destination Postal:***	
C1 Pkg Shell Thick:	0	***Destination Non US:***	
C1 Shell Thick UOM:		***Destination Country:***	US
C1 Head Thickness:	0	***Cont2 Package Type:***	
C1 Head Thick UOM:		***Cont2 Const Mat:***	
C1 Pkg Srvc Pres.:	0	***Cont2 Pkg Capacity:***	0
C1 Srvc Press UOM:		***Cont2 Capacity UOM:***	
C1 Valve/Device Fail?:	No	***Cont2 Pkg Amount:***	0
C1 Device Type:		***Cont2 Pkg Amt UOM:***	
C1 Device Mnfctr:		***Cont2 Pkg No:***	0
C1 Device Model:		***Cont2 Pkg No Failed:***	0
NRC No:			

RAM Pkg Category:		***Haz NonHosp Public:***	0
RAM Pkg Cert.:	FALSE	***Haz NonHosp Old:***	
RAM Pkg Cert. NBR:		***Tot Haz Non Hosp Inj:***	
RAM Nuclide S:		***Total Hazmat Injuries:***	0
RAM Transport Index:		***Evacuation Indicator:***	No
RAM UOM:		***Public Evacuated:***	0
RAM Activity Rpted:	0	***Employees Evac:***	0
RAM UOM Rpted:		***Total Evacuated:***	0
RAM Activity:	0	***Total Evacuation Hrs:***	0
RAM Activity UOM:		***Major Artery Closed:***	No
RAM Mat Safety:		***Mjr Artery Hrs Closed:***	0
Spillage Result:	Yes	***Material Involved:***	No
Fire Result:	No	***Estimated Speed:***	0
Explosion Result:	No	***Weather Conditions:***	
Water Sewer Result:	No	***Vehicle Overturn:***	No
Gas Dispersion:	No	***Vehicle Left Roadway:***	No
Environment Damage:	No	***Passenger Aircraft:***	No
No Release Result:	No	***Cargo Baggage:***	
Fire EMS Report:	No	***Ship Non Transport:***	No
Fire EMS EMS Report:		***Ship Air First Flight:***	No
Police Report:	No	***Ship Air Subflight:***	No
Police Report No:		***Ship Init Transport:***	No
In House Cleanup:	No	***Ship Phase Transfer:***	No
Other Cleanup:	No	***Contact Name:***	A B KNIGHT
Damage > 500:	No	***Contact Title:***	VICE PRESIDENT OF SAFETY
Material Loss:	0	***Contact Business:***	
Carrier Damage:	0	***Contact Street:***	
Property Damage:	0	***Contact City:***	
Response Cost:	0	***Contact State:***	
Remediation Cost:	0	***Contact Postal:***	
Damage Old Form:	0	***Contact Non US St:***	
Total Damages Amt:	0	***Contact Country:***	US
Hazmat Fatality:	No	***Inc. Report Prepared:***	
Haz Fatal Employees:	0	***HMIS Serious Incidnt:***	No

Haz Fatal Respndrs:	0	***HMIS Serious Fatality:***	No
Haz Fatal Gen Public:	0	***HMIS Serious Injury:***	No
Tot Hazmat Fatalities:	0	***HMIS Flight Plan:***	No
Non Hazmat Fatality:	No	***HMIS Serious Evacs:***	No
Non Hazmat Fatals:	0	***HMIS Major Artery:***	No
Hazmat Injury:	No	***HMIS Bulk Release:***	No
Haz Hospital Empl:	0	***HMIS Marine Pollutnt:***	No
Haz Hospital Resp:	0	***HMIS Radioactive:***	No
Haz Hosp Gen Public:	0	***HMIS Gen Pkg Type:***	TANK
Haz Hosp Old Form:	0	***HMIS Container Code:***	MC307
Total Haz Hosp Inj:	0	***HMIS Container Desc:***	Cargo tanks
Haz Non Hosp Empl:	0	***HMIS Bulk Incident:***	Yes
Haz Non Hosp Resp:	0	***Undeclared Shipment:***	No

Description of Events: WHEN HOSE WAS DISCONNECTED, PRODUCT FLOWED BACK THROUGH HOSE AND SPILLED APPROXIMATELY 8 GALLONS ON GROUND AND IN PIT.

Recommend Actions Taken:

Site:

47TH STREET CHICAGO IL HMIRS

Incident County: COOK

HMIR Historical Reports

Report No:	I-1997100465	***Fed DOT Agency Nm:***	
Report Type:	A hazardous material incident	***Fed DOT Report No:***	
Date of Incident:	1997-09-02	***Report Submit Src:***	Paper
Time of Incident:	1630	***Inc Multiple Rows:***	No
Haz Class Code:		***Inc Non US State:***	
Hazardous Class:	8	***Mode Transport:***	Rail
Commodity Short Nm:	ALUMINUM CHLORIDE, SOLUT	***Transport Phase:***	In Transit Storage
Commodity Long Nm:	ALUMINUM CHLORIDE, SOLUTION	***Incident Occrrnce:***	
Trade Name:		***Mat Ship Approval?:***	No
ID No:	UN2581	***Mat Ship Approv No:***	
Haz Waste Ind:	No	***Undecl Hazmat Ship?:***	No
Haz Waste EPA No:		***Packaging Type:***	Non-Bulk
HMIS Tox Inhalation?:	No	***Packing Group:***	
TIH Hazard Zone:		***Carrier Reporter:***	CONSOLIDATED RAIL CORP(CONRAIL
Qty Released:	5	***CR Street Name:***	2001 MARKET STREET 6D
Unit of Measure:	Liquid - Gallon	***CR City:***	PHILADELPHIA
What Failed:		***CR State:***	PA
What Failed Desc:		***CR Postal Code:***	191011406
How Failed Code:		***CR Non US State:***	
How Failed Desc:		***CR Fed DOT ID:***	135778
Failure Cause Code:	519	***CR Hazmat Reg ID:***	
Failure Cause Desc:	Inadequate Blocking and Bracing	***CR Country:***	US
Ident. Markings:		***Shipper Name:***	CLIPPER EXPRESS CO INC
Cont1 Pkging Type:		***Shipper Street Name:***	RAIL BRIDGE
Cont1 Const Mat:		***Shipper City:***	BALTIMORE
Cont1 Head Type:		***Shipper State:***	MD
Cont1 Pkg Capacity:	55	***Shipper Postal:***	
C1 Capacity UOM:	LGA	***Shipper Non US St:***	
Cont1 Pkg Amt:	0	***Shipper Country:***	US
C1 Pkg Amt UOM:		***Shipper Waybill:***	221245
Cont1 Pkg No:	72	***Ship Hazmat Reg ID:***	
C1 Pkg NO Failed:	1	***Origin City:***	
Cont1 Pkg Mnfctr:	K L F U	***Origin State:***	
Cont1 Pkg Mnfct Dt:	0-00-00 00:00:00	***Origin Postal:***	
Cont1 Pkg Serial NO:	KLFU601032	***Origin Non US St:***	
C1 Pkg Last Test Dt:	0-00-00 00:00:00	***Origin Country:***	US
C1 Test Const Mat:		***Destination City:***	CHICAGO
C1 Pkg Dsign Pres.:	0	***Destination State:***	ILLINOIS
C1 Dsign Press UOM:		***Destination Postal:***	
C1 Pkg Shell Thick:	0	***Destination Non US:***	
C1 Shell Thick UOM:		***Destination Country:***	US
C1 Head Thickness:	0	***Cont2 Package Type:***	
C1 Head Thick UOM:		***Cont2 Const Mat:***	
C1 Pkg Srvc Pres.:	0	***Cont2 Pkg Capacity:***	0
C1 Srvc Press UOM:		***Cont2 Capacity UOM:***	

C1 Valve/Device Fail?:	No	***Cont2 Pkg Amount:***	0
C1 Device Type:		***Cont2 Pkg Amt UOM:***	
C1 Device Mnfctr:		***Cont2 Pkg No:***	0
C1 Device Model:		***Cont2 Pkg No Failed:***	0
NRC No:			
RAM Pkg Category:		***Haz NonHosp Public:***	0
RAM Pkg Cert.:	FALSE	***Haz NonHosp Old:***	
RAM Pkg Cert. NBR:		***Tot Haz Non Hosp Inj:***	
RAM Nuclide S:		***Total Hazmat Injuries:***	0
RAM Transport Index:		***Evacuation Indicator:***	No
RAM UOM:		***Public Evacuated:***	0
RAM Activity Rpted:	0	***Employees Evac:***	0
RAM UOM Rpted:		***Total Evacuated:***	0
RAM Activity:	0	***Total Evacuation Hrs:***	0
RAM Activity UOM:		***Major Artery Closed:***	No
RAM Mat Safety:		***Mjr Artery Hrs Closed:***	0
Spillage Result:	Yes	***Material Involved:***	No
Fire Result:	No	***Estimated Speed:***	0
Explosion Result:	No	***Weather Conditions:***	
Water Sewer Result:	No	***Vehicle Overturn:***	No
Gas Dispersion:	No	***Vehicle Left Roadway:***	No
Environment Damage:	No	***Passenger Aircraft:***	No
No Release Result:	No	***Cargo Baggage:***	
Fire EMS Report:	No	***Ship Non Transport:***	No
Fire EMS EMS Report:		***Ship Air First Flight:***	No
Police Report:	No	***Ship Air Subflight:***	No
Police Report No:		***Ship Init Transport:***	No
In House Cleanup:	No	***Ship Phase Transfer:***	No
Other Cleanup:	No	***Contact Name:***	HOWARD R ELLIOTT
Damage > 500:	No	***Contact Title:***	DIR HAZMAT SYSTEMS
Material Loss:	0	***Contact Business:***	
Carrier Damage:	0	***Contact Street:***	
Property Damage:	0	***Contact City:***	
Response Cost:	0	***Contact State:***	
Remediation Cost:	0	***Contact Postal:***	
Damage Old Form:	0	***Contact Non US St:***	
Total Damages Amt:	0	***Contact Country:***	US
Hazmat Fatality:	No	***Inc. Report Prepared:***	
Haz Fatal Employees:	0	***HMIS Serious Incidnt:***	No
Haz Fatal Respndrs:	0	***HMIS Serious Fatality:***	No
Haz Fatal Gen Public:	0	***HMIS Serious Injury:***	No
Tot Hazmat Fatalities:	0	***HMIS Flight Plan:***	No
Non Hazmat Fatality:	No	***HMIS Serious Evacs:***	No
Non Hazmat Fatals:	0	***HMIS Major Artery:***	No
Hazmat Injury:	No	***HMIS Bulk Release:***	No
Haz Hospital Empl:	0	***HMIS Marine Pollutnt:***	No
Haz Hospital Resp:	0	***HMIS Radioactive:***	No
Haz Hosp Gen Public:	0	***HMIS Gen Pkg Type:***	DRUM NON-METAL
Haz Hosp Old Form:	0	***HMIS Container Code:***	1H1
Total Haz Hosp Inj:	0	***HMIS Container Desc:***	Non-removable head plastic drum
Haz Non Hosp Empl:	0	***HMIS Bulk Incident:***	No
Haz Non Hosp Resp:	0	***Undeclared Shipment:***	No

Description of Events: IMPROPER BLOCKING AND BRACING, KLFU 601032, SEPTEMBER 2, 1997, DEARBORN DIVISION

Recommend Actions Taken:

Site: ***Amtrack***
47th St. Chicago IL

SPILLS

Incident No:	H-2007-1569	***County:***	Cook
Date/Time Occurred:	11/30/2007 1:33:00 PM	***Latitude:***	
Media Release:		***Longutude:***	
Facility Manager:			
Fac Manager Phone:			
Responsible Party Street:	2040 E. 106th St., Chicago, IL 60617		
Area Involved:	Rail		
Milepost:	CD 517		
Section:			
Township:			
Range:			

Hazardous Materials Incident Report

Incident Report Dt:	11/30/2007 1:33:00 PM	***County:***	Cook
Data Input Status:	Closed	***Entered by:***	Watkins, Toni/Comm Center/IEMA
LUST?:		***Date Entered:***	
Hazmat Incident Type:	Leak or Spill		
Caller:	Gilbert Peters		
Caller Represents:	Norfolk Southern RR		
Street Address:	47th St.		
City:	Chicago		
URL:	https://public.iema.state.il.us/FOIAHazmatSearch/HazmatDetails.aspx?RptNum=H-2007-1569		
Narrative:			

See previous reports concerning this incident: RR 2007-0076 & RR 2007-0077 11/30/07 1358 TW Rod Bergeron/ICC advised 11/30/07 1409 TW Faxed IEPA/NRTP/Reg.3/ICC/ISPCC/IDOT **Note: Many records provided by the department have a truncated [Narrative] field.

Follow Up Information:

Materials Involved

Name:	diesel fuel
Type:	Liquid
CHRIS CODE:	unk
CAS No:	unk
UN/NA No:	unk
Container Type:	Railcar
Container Size:	2,000 gal.
Amount Released:	100 gal.
Rate of Release Min:	
Duration of Release:	
Cause of Release:	10-50
Est Spill Extent:	100
Spill Extent Units:	Square Feet
Date/Time Inc Occur:	
Unknown Occurr:	
Date/Time Discov:	11/30/2007 13:18
Unknown Discovered:	
Where Taken:	
On Scene Contact:	Shawn Pritchard
No of People Evacuat:	
A 302(a) Extremely Haz Sub?:	No
A RCRA Hazardous Waste?:	Unknown
A RCRA Regulated Facility?:	Yes
Proper Safety Precautions:	none
State Agency Assistance:	none
Containment/Cleanup Plans:	Sun Pro Environmental Clean up

Agency or Persons Notified

Agency:	
Date/Time:	Jan 28 2010 10:04AM
Name of Person:	Shawn Pritchard
Notification Action:	Contacted

Site: ***Bells Fuel / private contractor***
47th St. / RR Yard Chicago IL

SPILLS

Incident No:	H-2007-0133	***County:***	Cook
Date/Time Occurred:	2/8/2007 7:01:00 AM	***Latitude:***	
Media Release:		***Longutude:***	
Facility Manager:			
Fac Manager Phone:			
Responsible Party Street:	Chicago,Il.		
Area Involved:	Fixed Facility		
Milepost:	CD 517		
Section:			

Township:
Range:

Hazardous Materials Incident Report

Incident Report Dt:	2/8/2007 7:01:00 AM	***County:***	Cook
Data Input Status:	Closed	***Entered by:***	Neal, John/Comm Center/IEMA
LUST?:		***Date Entered:***	

Hazmat Incident Type: Leak or Spill
Caller: Troy Karrick
Caller Represents: Norfolk Southern RR
Street Address: 47th St. / RR Yard
City: Chicago
URL: https://public.iema.state.il.us/FOIAHazmatSearch/HazmatDetails.aspx?RptNum=H-2007-0133
Narrative:

Propane tank was located on the back of a box truck. The line broke causing the lp gas to burn off. Incident occurred in the railroad yard. 07:16 adv. ICC / Joe Von De Bur 07:17 fax to ICC. IEPA, NRTP, REG. 3 **Note: Many records provided by the department have a truncated [Narrative] field.

Follow Up Information:

Materials Involved

Name: LP gas /commercial / residential grade
Type: Gas
CHRIS CODE:
CAS No: unk
UN/NA No: unk
Container Type: propane tank
Container Size: 30lbs.
Amount Released: unk
Rate of Release Min:
Duration of Release:
Cause of Release: line broke causing it to burn off
Est Spill Extent: na
Spill Extent Units:
Date/Time Inc Occur:
Unknown Occurr:
Date/Time Discov: 2/7/2007 20:30
Unknown Discovered:
Where Taken:
On Scene Contact: Troy Karrick
No of People Evacuat:
A 302(a) Extremely Haz Sub?: No
A RCRA Hazardous Waste?: No
A RCRA Regulated Facility?:
Proper Safety Precautions: no
State Agency Assistance: no
Containment/Cleanup Plans: burned off, no clean up

Emergency Units Contacted

Contacted ESDA?:
ESDA on Scene?:
Spec ESDA Agency:
Contacted Fire Dep?:
Fire Dep on Scene?: TRUE
Name of Fire Dep: Chicago F.D.
Police Dep Contact?:
Police Dep on Scene:
Name of Police Dep:
Sheriff Police Dep?:
Sheriff Dep on Scene:
Name of Sheriff Dep:
Other Agency?:
Agency on Scene?: TRUE
Name of Agency: Norfolk Southern RR P.D.

Agency or Persons Notified

Agency:
Date/Time: Jan 27 2010 10:29AM
Name of Person: unk
Notification Action: Contacted

Site: ***UNKNOWN***
47TH STREET YARD CHICAGO IL

SPILLS

Incident No: H 2003 0949
Date/Time Occurred: 6/27/2003 12:00:00 AM
Media Release:
Facility Manager:
Fac Manager Phone:
Responsible Party Street: UNKNOWN
Area Involved: OTHER: RAIL YARD RAMP
Milepost:
Section:
Township:
Range:
County: COOK
Latitude:
Longutude:

Hazardous Materials Incident Report

Incident Report Dt: 6/27/2003 12:00:00 AM
Data Input Status: CLOSED
LUST?:
Hazmat Incident Type: LEAK OR SPILL
Caller:
Caller Represents:
Street Address: 47TH STREET YARD
City: CHICAGO
URL: https://public.iema.state.il.us/FOIAHazmatSearch/HazmatDetails.aspx?RptNum=H 2003 0949
Narrative:
County: COOK
Entered by:
Date Entered:

IEPA/OSFM/NRTP/CHICAGO FIRE/REGION 4 **Note: Many records provided by the department have a truncated [Narrative] field.

Follow Up Information:

Weather Information

Temp:
Wind: UNK UNK

Materials Involved

Name: SODIUM NITRITE
Type: LIQUID
CHRIS CODE:
CAS No: UNK
UN/NA No: UNK
Container Type: OTHER SEMI TRAILER
Container Size: UNKNOWN
Amount Released: 20-30 GALS.
Rate of Release Min:
Duration of Release:
Cause of Release: UNKNOWN
Est Spill Extent: UNKNOWN
Spill Extent Units: `
Date/Time Inc Occur:
Unknown Occurr:
Date/Time Discov: 06/27/2003 @ 03:20
Unknown Discovered:
Where Taken:
On Scene Contact: N/A
No of People Evacuat: NONE

A 302(a) Extremely Haz Sub?:	NO
A RCRA Hazardous Waste?:	
A RCRA Regulated Facility?:	YES
Proper Safety Precautions:	NONE
State Agency Assistance:	NONE
Containment/Cleanup Plans:	CONTRACTOR HIRED HERITAGE ENVIRONMENTAL

Emergency Units Contacted

Contacted ESDA?:	
ESDA on Scene?:	
Spec ESDA Agency:	
Contacted Fire Dep?:	
Fire Dep on Scene?:	YES
Name of Fire Dep:	CHICAGO FIRE
Police Dep Contact?:	
Police Dep on Scene:	
Name of Police Dep:	
Sheriff Police Dep?:	
Sheriff Dep on Scene:	
Name of Sheriff Dep:	
Other Agency?:	
Agency on Scene?:	
Name of Agency:	

Appendix: Database Descriptions

Environmental Risk Information Services (ERIS) can search the following databases. The extent of historical information varies with each database and current information is determined by what is publicly available to ERIS at the time of update. ERIS updates databases as set out in ASTM Standard E1527-13 and E1527-21, Section 8.1.8 Sources of Standard Source Information:

"Government information from nongovernmental sources may be considered current if the source updates the information at least every 90 days, or, for information that is updated less frequently than quarterly by the government agency, within 90 days of the date the government agency makes the information available to the public."

Standard Environmental Record Sources

Federal

National Priority List: NPL

The U.S. Environmental Protection Agency (EPA)'s National Priorities List (NPL) includes the most serious uncontrolled or abandoned hazardous waste sites identified for possible long-term remedial action under the Superfund program, based primarily on the score a site receives from EPA's Hazard Ranking System. A site must be on the NPL to receive money from the Superfund Trust Fund for remedial action. This data includes NPL sites represented as polygons, where available, that can be sourced from the EPA NPL Superfund Site Boundaries dataset, refreshed by the Shared Enterprise Geodata and Services (SEGS). These site boundaries represent the footprint of a whole site, the sum of all the Operable Units (OUs) and the current understanding of the full extent of contamination; for Federal Facility sites, the total site polygon may be the Facility boundary. As site investigation and remediation progress, OUs may be added, modified or refined. Data provided by external parties is not independently verified by EPA. This boundary data is made available to the public strictly for informational purposes. Where there is no polygon boundary data available for a given site, the site is represented as a point.

Government Publication Date: Mar 8, 2025

National Priority List - Proposed: PROPOSED NPL

Sites proposed by the U.S. Environmental Protection Agency (EPA), the state agency, or concerned citizens for addition to the National Priorities List (NPL) due to contamination by hazardous waste and identified by the EPA as a candidate for cleanup because it poses a risk to human health and/or the environment. Sites represented as polygons, where available, can be sourced from the EPA NPL Superfund Site Boundaries dataset, refreshed by the Shared Enterprise Geodata and Services (SEGS). These site boundaries represent the footprint of a whole site, the sum of all the Operable Units (OUs) and the current understanding of the full extent of contamination; for Federal Facility sites, the total site polygon may be the Facility boundary. Data provided by external parties is not independently verified by EPA. This boundary data is made available to the public strictly for informational purposes. Where there is no polygon boundary data available for a given site, the site is represented as a point.

Government Publication Date: Mar 8, 2025

Deleted NPL: DELETED NPL

Sites deleted from the U.S. Environmental Protection Agency (EPA)'s National Priorities List (NPL). The National Oil and Hazardous Substances Pollution Contingency Plan (NCP) establishes the criteria that the EPA uses to delete sites from the NPL. In accordance with 40 CFR 300.425.(e), sites may be deleted from the NPL where no further response is appropriate. Sites represented as polygons, where available, can be sourced from the EPA NPL Superfund Site Boundaries dataset, refreshed by the Shared Enterprise Geodata and Services (SEGS). These site boundaries represent the footprint of a whole site, the sum of all the Operable Units (OUs) and the current understanding of the full extent of contamination; for Federal Facility sites, the total site polygon may be the Facility boundary. Data provided by external parties is not independently verified by EPA. This boundary data is made available to the public strictly for informational purposes. Where there is no polygon boundary data available for a given site, the site is represented as a point.

Government Publication Date: Mar 8, 2025

SEMS List 8R Active Site Inventory: SEMS

The U.S. Environmental Protection Agency's (EPA) Superfund Program has deployed the Superfund Enterprise Management System (SEMS), which integrates multiple legacy systems into a comprehensive tracking and reporting tool. This inventory contains active sites evaluated by the Superfund program that are either proposed to be or are on the National Priorities List (NPL) as well as sites that are in the screening and assessment phase for possible inclusion on the NPL. The Active Site Inventory Report displays site and location information at active SEMS sites. An active site is one at which site assessment, removal, remedial, enforcement, cost recovery, or oversight activities are being planned or conducted. This data includes SEMS sites from the List 8R Active file as well as applicable sites from the EPA's Facility Registry Service map tool.

Government Publication Date: Apr 25, 2025

SEMS List 8R Archive Sites: SEMS ARCHIVE

The U.S. Environmental Protection Agency's (EPA) Superfund Enterprise Management System (SEMS) Archived Site Inventory displays site and location information at sites archived from SEMS. An archived site is one at which EPA has determined that assessment has been completed and no further remedial action is planned under the Superfund program at this time. This data includes sites from the List 8R Archived site file.

Government Publication Date: Apr 25, 2025

Inventory of Open Dumps, June 1985: ODI

The Resource Conservation and Recovery Act (RCRA) provides for publication of an inventory of open dumps. The Act defines "open dumps" as facilities which do not comply with EPA's "Criteria for Classification of Solid Waste Disposal Facilities and Practices" (40 CFR 257).

Government Publication Date: Jun 1985

EPA Report on the Status of Open Dumps on Indian Lands: IODI

Public Law 103-399, The Indian Lands Open Dump Cleanup Act of 1994, enacted October 22, 1994, identified congressional concerns that solid waste open dump sites located on American Indian or Alaska Native (AI/AN) lands threaten the health and safety of residents of those lands and contiguous areas. The purpose of the Act is to identify the location of open dumps on Indian lands, assess the relative health and environment hazards posed by those sites, and provide financial and technical assistance to Indian tribal governments to close such dumps in compliance with Federal standards and regulations or standards promulgated by Indian Tribal governments or Alaska Native entities.

Government Publication Date: Dec 31, 1998

Comprehensive Environmental Response, Compensation and Liability Information System - CERCLIS: CERCLIS

Superfund is a program administered by the United States Environmental Protection Agency (EPA) to locate, investigate, and clean up the worst hazardous waste sites throughout the United States. CERCLIS is a database of potential and confirmed hazardous waste sites at which the EPA Superfund program has some involvement. It contains sites that are either proposed to be or are on the National Priorities List (NPL) as well as sites that are in the screening and assessment phase for possible inclusion on the NPL. The EPA administers the Superfund program in cooperation with individual states and tribal governments; this database is made available by the EPA.

Government Publication Date: Oct 25, 2013

CERCLIS - No Further Remedial Action Planned: CERCLIS NFRAP

An archived site is one at which EPA has determined that assessment has been completed and no further remedial action is planned under the Superfund program at this time. The Archive designation means that, to the best of EPA's knowledge, assessment at a site has been completed and that EPA has determined no further steps will be taken to list this site on the National Priorities List (NPL). This decision does not necessarily mean that there is no hazard associated with a given site; it only means that, based upon available information, the location is not judged to be a potential NPL site.

Government Publication Date: Oct 25, 2013

CERCLIS Liens: CERCLIS LIENS

A Federal Superfund lien exists at any property where EPA has incurred Superfund costs to address contamination ("Superfund site") and has provided notice of liability to the property owner. A Federal CERCLA ("Superfund") lien can exist by operation of law at any site or property at which EPA has spent Superfund monies. This database is made available by the United States Environmental Protection Agency (EPA). This database was provided by the United States Environmental Protection Agency (EPA). Refer to SEMS LIEN as the current data source for Superfund Liens.

Government Publication Date: Jan 30, 2014

RCRA CORRACTS-Corrective Action: RCRA CORRACTS

RCRA Info is the U.S. Environmental Protection Agency's (EPA) comprehensive information system, providing access to data supporting the Resource Conservation and Recovery Act (RCRA) of 1976 and the Hazardous and Solid Waste Amendments (HSWA) of 1984. At these sites, the Corrective Action Program ensures that cleanups occur. EPA and state regulators work with facilities and communities to design remedies based on the contamination, geology, and anticipated use unique to each site.

Government Publication Date: Jan 6, 2025

RCRA non-CORRACTS TSD Facilities: RCRA TSD

RCRA Info is the U.S. Environmental Protection Agency's (EPA) comprehensive information system, providing access to data supporting the Resource Conservation and Recovery Act (RCRA) of 1976 and the Hazardous and Solid Waste Amendments (HSWA) of 1984. This database includes Non-Corrective Action sites that have indicated engagement in the treatment, storage, or disposal of hazardous waste which requires a RCRA hazardous waste permit.

Government Publication Date: Jan 6, 2025

RCRA Generator List: RCRA LQG

RCRA Info is the U.S. Environmental Protection Agency's (EPA) comprehensive information system, providing access to data supporting the Resource Conservation and Recovery Act (RCRA) of 1976 and the Hazardous and Solid Waste Amendments (HSWA) of 1984. RCRA Info replaces the data recording and reporting abilities of the Resource Conservation and Recovery Information System (RCRIS) and the Biennial Reporting System (BRS). A hazardous waste generator is any person or site whose processes and actions create hazardous waste (see 40 CFR 260.10). Large Quantity Generators (LQGs) generate 1,000 kilograms per month or more of hazardous waste or more than one kilogram per month of acutely hazardous waste.

Government Publication Date: Jan 6, 2025

RCRA Small Quantity Generators List: RCRA SQG

RCRA Info is the U.S. Environmental Protection Agency's (EPA) comprehensive information system, providing access to data supporting the Resource Conservation and Recovery Act (RCRA) of 1976 and the Hazardous and Solid Waste Amendments (HSWA) of 1984. RCRA Info replaces the data recording and reporting abilities of the Resource Conservation and Recovery Information System (RCRIS) and the Biennial Reporting System (BRS). A hazardous waste generator is any person or site whose processes and actions create hazardous waste (see 40 CFR 260.10). Small Quantity Generators (SQGs) generate more than 100 kilograms, but less than 1,000 kilograms, of hazardous waste per month.

Government Publication Date: Jan 6, 2025

RCRA Very Small Quantity Generators List: RCRA VSQG

RCRA Info is the U.S. Environmental Protection Agency's (EPA) comprehensive information system, providing access to data supporting the Resource Conservation and Recovery Act (RCRA) of 1976 and the Hazardous and Solid Waste Amendments (HSWA) of 1984. A hazardous waste generator is any person or site whose processes and actions create hazardous waste (see 40 CFR 260.10). Very Small Quantity Generators (VSQG) generate 100 kilograms or less per month of hazardous waste, or one kilogram or less per month of acutely hazardous waste. Additionally, VSQG may not accumulate more than 1,000 kilograms of hazardous waste at any time.

Government Publication Date: Jan 6, 2025

RCRA Non-Generators: RCRA NON GEN

RCRA Info is the U.S. Environmental Protection Agency's (EPA) comprehensive information system, providing access to data supporting the Resource Conservation and Recovery Act (RCRA) of 1976 and the Hazardous and Solid Waste Amendments (HSWA) of 1984. RCRA Info replaces the data recording and reporting abilities of the Resource Conservation and Recovery Information System (RCRIS) and the Biennial Reporting System (BRS). A hazardous waste generator is any person or site whose processes and actions create hazardous waste (see 40 CFR 260.10). Non-Generators do not presently generate hazardous waste.

Government Publication Date: Jan 6, 2025

RCRA Sites with Controls: RCRA CONTROLS

List of Resource Conservation and Recovery Act (RCRA) facilities with institutional controls in place. RCRA gives the U.S. Environmental Protection Agency (EPA) the authority to control hazardous waste from the "cradle-to-grave." This includes the generation, transportation, treatment, storage, and disposal of hazardous waste. RCRA also set forth a framework for the management of non-hazardous solid wastes. The 1986 amendments to RCRA enabled EPA to address environmental problems that could result from underground tanks storing petroleum and other hazardous substances.

Government Publication Date: Jan 6, 2025

Federal Engineering Controls-ECs: FED ENG

List of Engineering controls (ECs) made availabe by the United States Environmental Protection Agency (EPA). ECs encompass a variety of engineered and constructed physical barriers (e.g., soil capping, sub-surface venting systems, mitigation barriers, fences) to contain and/or prevent exposure to contamination on a property. The EC listing includes remedy component data from Superfund decision documents for applicable sites on the final or deleted on the National Priorities List (NPL); and sites with a Superfund Alternative Approach (SAA) Agreement in place. The only sites included that are not on the NPL; proposed for NPL; or removed from proposed NPL, are those with an SAA Agreement in place.

Government Publication Date: May 30, 2025

Federal Institutional Controls- ICs: FED INST

List of Institutional controls (ICs) made available by the United States Environmental Protection Agency (EPA). ICs are non-engineered instruments, such as administrative and legal controls, that help minimize the potential for human exposure to contamination and/or protect the integrity of the remedy. Although it is EPA's expectation that treatment or engineering controls will be used to address principal threat wastes and that groundwater will be returned to its beneficial use whenever practicable, ICs play an important role in site remedies because they reduce exposure to contamination by limiting land or resource use and guide human behavior at a site. The IC listing includes remedy component data from Superfund decision documents for applicable sites on the final or deleted on the National Priorities List (NPL); and sites with a Superfund Alternative Approach (SAA) Agreement in place. The only sites included that are not on the NPL; proposed for NPL; or removed from proposed NPL, are those with an SAA Agreement in place.

Government Publication Date: May 30, 2025

Land Use Controls Information System: LUCIS

The Land Use Controls Information System (LUCIS) database is sourced from the U.S. Department of the Navy (DON). This data contains information for former Base Realignment and Closure (BRAC) properties across the United States. DON's BRAC office was tasked with tracking certain base closures while requiring the prevention of risks to human health and the environment of those properties with LUCs in place. Regarding currently available LUC Sites data, the sites listing is limited to centroid point locations for the overall installation property boundaries. Formerly obtained LUC Sites data may reflect site details that applied previously for a BRAC property.

Government Publication Date: Jun 13, 2024

Institutional Control Boundaries at NPL sites: NPL IC

These boundaries of Institutional Control areas at sites on the U.S. Environmental Protection Agency's (EPA) National Priorities List (NPL), or as Proposed or Deleted, are sourced from the EPA NPL Superfund Site Boundaries dataset, refreshed by the Shared Enterprise Geodata and Services (SEGS). The EPA's NPL includes the most serious uncontrolled or abandoned hazardous waste sites identified for possible long-term remedial action under the Superfund program. Institutional controls are non-engineered instruments such as administrative and legal controls that help minimize the potential for human exposure to contamination and/or protect the integrity of the remedy. Data provided by external parties is not independently verified by EPA. This boundary data is made available to the public strictly for informational purposes.

Government Publication Date: Mar 8, 2025

Emergency Response Notification System: ERNS 1982 TO 1986

Database of oil and hazardous substances spill reports controlled by the National Response Center. The primary function of the National Response Center is to serve as the sole national point of contact for reporting oil, chemical, radiological, biological, and etiological discharges into the environment anywhere in the United States and its territories.

Government Publication Date: 1982-1986

Emergency Response Notification System: ERNS 1987 TO 1989

Database of oil and hazardous substances spill reports controlled by the National Response Center. The primary function of the National Response Center is to serve as the sole national point of contact for reporting oil, chemical, radiological, biological, and etiological discharges into the environment anywhere in the United States and its territories.

Government Publication Date: 1987-1989

Emergency Response Notification System: ERNS

Database of oil and hazardous substances spill reports made available by the United States Coast Guard National Response Center (NRC). The NRC fields initial reports for pollution and railroad incidents and forwards that information to appropriate federal/state agencies for response. These data contain initial incident data that has not been validated or investigated by a federal/state response agency.

Government Publication Date: Apr 6, 2025

The Assessment, Cleanup and Redevelopment Exchange System (ACRES) Brownfield Database: FED BROWNFIELDS

Brownfields are real property, the expansion, redevelopment, or reuse of which may be complicated by the presence or potential presence of a hazardous substance, pollutant, or contaminant. Cleaning up and reinvesting in these properties protects the environment, reduces blight, and takes development pressures off greenspaces and working lands. This data is provided by the United States Environmental Protection Agency (EPA) and includes Brownfield sites from the Cleanups in My Community (CIMC) web application.

Government Publication Date: Feb 19, 2025

FEMA Underground Storage Tank Listing: FEMA UST

The Federal Emergency Management Agency (FEMA) of the Department of Homeland Security maintains a list of FEMA owned underground storage tanks.

Government Publication Date: Dec 31, 2017

Facility Response Plan: FRP

This listing contains facilities that have submitted Facility Response Plans (FRPs) to the U.S. Environmental Protection Agency (EPA). Facilities that could reasonably be expected to cause "substantial harm" to the environment by discharging oil into or on navigable waters are required to prepare and submit FRPs. Harm is determined based on total oil storage capacity, secondary containment and age of tanks, oil transfer activities, history of discharges, proximity to a public drinking water intake or sensitive environments. This listing includes FRP facilities from an applicable EPA FOIA file and Homeland Infrastructure Foundation-Level Data (HIFLD) data file.

Government Publication Date: Jan 9, 2024

Delisted Facility Response Plans: DELISTED FRP

Facilities that once appeared in - and have since been removed from - the list of facilities that have submitted Facility Response Plans (FRP) to EPA. Facilities that could reasonably be expected to cause "substantial harm" to the environment by discharging oil into or on navigable waters are required to prepare and submit Facility Response Plans (FRPs). Harm is determined based on total oil storage capacity, secondary containment and age of tanks, oil transfer activities, history of discharges, proximity to a public drinking water intake or sensitive environments.

Government Publication Date: Jan 9, 2024

Historical Gas Stations: HIST GAS STATIONS

This historic directory of service stations is provided by the Cities Service Company. The directory includes Cities Service filling stations that were located throughout the United States in 1930.

Government Publication Date: Jul 1, 1930

Petroleum Refineries: REFN

This list of petroleum refineries is sourced from the U.S. Energy Information Administration (EIA), Refinery Capacity Report. The listing includes operating and idle petroleum refineries (including new refineries under construction) and refineries shut down during the previous year. The geographic area the report covers is the 50 States, the District of Columbia, Puerto Rico, the U.S. Virgin Islands, Guam, and other U.S. possessions. Per the EIA, the facility location data represents the approximate location based on research of publicly available information from sources such as Federal agencies, company websites, and satellite images on public websites.

Government Publication Date: Oct 31, 2024

Petroleum Product and Crude Oil Rail Terminals: BULK TERMINAL

A list of petroleum product and crude oil rail terminals from the U.S. Energy Information Administration (EIA), as well as petroleum terminals sourced from Oak Ridge National Laboratory hosted by the Homeland Infrastructure Foundation-Level Database. Data includes operable bulk petroleum product terminals with a total bulk shell storage capacity of 50,000 barrels or more, and/or the ability to receive volumes from tanker, barge, or pipeline; also rail terminals handling the loading and unloading of crude oil with activity between 2017 and 2018. EIA petroleum product terminal data comes from the EIA-815 Bulk Terminal and Blender Report, which includes working, shell in operation, and shell idle for several major product groupings.

Government Publication Date: Oct 31, 2024

LIEN on Property: SEMS LIEN

The U.S. Environmental Protection Agency's (EPA) Superfund Enterprise Management System (SEMS) provides Lien details on applicable properties, such as the Superfund lien on property activity, the lien property information, and the parties associated with the lien.

Government Publication Date: Apr 25, 2025

Superfund Decision Documents: SUPERFUND ROD

This database contains a list of decision documents for Superfund sites. Decision documents serve to provide the reasoning for the choice of (or) changes to a Superfund Site cleanup plan. The decision documents include completed Records of Decision (ROD), ROD Amendments, Explanations of Significant Differences (ESD) for active and archived sites stored in the Superfund Enterprise Management System (SEMS), along with other associated memos and files. This information is maintained and made available by the U.S. Environmental Protection Agency.

Government Publication Date: Feb 26, 2025

State

State Response Action Program Database: SSU

The State Response Action Program database identifies the status of all sites under the responsibility of the Illinois EPA's State Sites Unit. The State Response Action Program database made available by Illinois Environmental Protection Agency. This database serves a purpose similar to that of the federal Superfund Enterprise Management System (SEMS), functioning as a state-level counterpart for tracking potential hazardous substance release sites.

Government Publication Date: Jan 16, 2025

Delisted State Response Action Program: DELISTED SSU

List of sites removed from the State Response Action Program database identifies the status of all sites under the responsibility of the Illinois EPA's State Sites Unit.

Government Publication Date: Jan 16, 2025

Solid Waste Landfills Subject to State Surcharge Database: SWF/LF

The Bureau of Land maintains a list of solid waste facilities and landfills throughout the state. This list made available by Illinois Environmental Protection Agency's Bureau of land.

Government Publication Date: Jun 24, 2024

Special Waste Site List: SWF/LF SPECIAL

The following landfills are those that as of January 1, 1990, accept non-hazardous special waste pursuant to the Illinois Environmental Protection Agency Non-Hazardous Special Waste Definition. List A includes landfills that may receive any non-hazardous waste. Non-Regional Pollutant Control Facilities are so noted. List B includes landfills designed to receive specific non-hazardous wastes. List B landfills are designated as a Regional Pollutant Control Facility by RPCF, or Non-regional Pollutant Control Facility by Non-RPCF.

Government Publication Date: Jan 1, 1990

Northeastern Illinois Planning Commission Historical Inventory of Solid Waste Disposal Sites in Northeastern Illinois: NIPC

Historical inventory of solid waste disposal sites in northeastern Illinois prepared by the Northeastern Illinois Planning Commission (NIPC).

Government Publication Date: Dec 1987

Clean Construction or Demolition Debris: CCDD

This is a list of CCDD Fill Operations with Approved Permits. Beginning July 1, 2008, no person can use CCDD as fill material in a current or former quarry, mine, or other excavation unless they have obtained a permit from the Illinois EPA.

Government Publication Date: Feb 27, 2025

Leaking Underground Storage Tanks (LUST): LUST

Leaking underground storage tanks (LUSTs) are a significant source of environmental contamination and may pose threats to human health and safety. The Illinois Office of the State Fire Marshal (OSFM) regulates the daily operation and maintenance of UST systems. When a release occurs, a tank owner, operator, or their designated representative, must notify the Illinois Emergency Management Agency (IEMA), which then notifies the Illinois Environmental Protection Agency (Illinois EPA). The Illinois EPA's LUST Section begins oversight of remedial activities only after the UST release has been reported to the IEMA.

Government Publication Date: Mar 20, 2025

Leaking UST Document: LUST DOCUMENT

A list of sites from the Illinois Environmental Protection Agency (IEPA) Document Explorer at which one or more of the documents is in the Leaking Underground Storage Tank (LUST) category. The IEPA Document Explorer provides online access to numerous Illinois EPA public records which are maintained in a digital format.

Government Publication Date: Mar 17, 2025

Delisted Leaking Underground Storage Tank Sites: DELISTED LUST

List of sites removed from the Leaking Underground Storage Tank Incident Tracking (LIT) database made available by the Illinois Environmental Protection Agency.

Government Publication Date: Mar 17, 2025

Underground Storage Tank Fund Payment Priority List: LUST TRUST

In case sufficient funds are not available in the Underground Storage Tank Fund, requests for payment are entered on the Payment Priority List by "queue date" order. As required by the Environmental Protection Act, the queue date is the date that a complete request for partial or final payment was received by the Agency. The queue date is "officially" confirmed at the end of the payment review process when a Final Decision Letter is sent to the site owner. The Underground Storage Tank Fund Priority list made available by Illinois Environmental Protection Agency.

Government Publication Date: Nov 01, 2016

Underground Storage Tank Database (UST): UST

This Underground Storage Tank (UST) database is maintained by the Division of Petroleum & Chemical Safety of the Office of the Illinois State Fire Marshal (OSFM). Agency Disclaimer: The data contains information derived from tank registration information supplied to the OSFM from outside sources. This information may not contain complete or current information on a specific tank.

Government Publication Date: Feb 25, 2025

Aboveground Storage Tanks (AST): AST

A list of aboveground storage tanks inspected by the Office of State Fire Marshal (OSFM).

Government Publication Date: Nov 1, 2024

Delisted Storage Tanks: DELISTED TANK

This database contains a list of closed storage tank sites that were removed from the illinois Department of Enivornmental Quality.

Government Publication Date: Feb 25, 2025

Sites with Engineering Controls: ENG

Sites in the Illinois Environmental Protection Agency (IEPA)'s Site Remedition Program (SRP) database with engineering controls in place.

Government Publication Date: Apr 17, 2025

Institutional Controls: INST

Sites in the Illinois Environmental Protection Agency (IEPA)'s Site Remedition Program (SRP) database with institutional controls in place.

Government Publication Date: Apr 17, 2025

Environmental Covenants Registry: AUL

According to the Illinois Environmental Protection Agency (Illinois EPA), the Illinois Uniform Environmental Covenants Act (UECA) (765 Illinois Compiled Statues (ILCS) 122 et seq.) creates an environmental covenant that is a specific recordable interest in real estate. It arises from an environmental response project that imposes activity and use limitations on a property. No environmental covenant is effective without the approval of the Illinois EPA, through the Director's signature. The UECA instrument recites the property use controls and remediation requirements imposed upon the property. Section 12(a) of the Illinois UECA requires the Illinois EPA to establish and maintain a registry that contains all environmental covenants and any amendment or termination of those covenants.

Government Publication Date: Apr 3, 2025

Illinois Site Remediation Program Database: SRP

The Site Remediation Program (SRP) database identifies the status of all voluntary remediation projects administered through the Pre-Notice Site Cleanup Program (1989 to 1995) and the Site Remediation Program (1996 to the present). The SRP database is made available by the Illinois Environmental Protection Agency (IEPA).

Government Publication Date: Apr 17, 2025

Document Explorer Remediation and Assessment Sites: REM ASSESS

A list of sites from the Illinois Environmental Protection Agency (IEPA) Document Explorer at which one or more documents available are associated with the Federal Facilities Unit, National Priorities List Unit, Site Assessment Unit, or Voluntary Site Remediation Unit. The IEPA Document Explorer provides online access to numerous Illinois EPA public records which are maintained in a digital format.

Government Publication Date: Mar 17, 2025

Brownfields Redevelopment Assessment Database: BROWNFIELDS

This listing of Brownfields Redevelopment Assessment sites is provided by the Illinois Environmental Protection Agency's (IL EPA) Bureau of Land. Brownfields are abandoned or under-utilized industrial and commercial properties with actual or perceived contamination and an active potential for redevelopment. The IL EPA Remedial Project Management Section (RPMS) manages the Brownfields loan programs and offers technical support to communities through the services of its Brownfields Representatives.

Government Publication Date: Jun 4, 2024

Municipal Brownfields Redevelopment Grant Program (MBRGP) project sites administered through OBA: BROWN MBRGP

The Office of Brownfields Assistance (OBA) database identifies the status of all Municipal Brownfields Redevelopment Grant Program (MBRGP) project sites administered through OBA. Office of Brownfields Assistance Database search made available by Illinois Environmental Protection Agency's Bureau of Land Data-Center.

Government Publication Date: Mar 31, 2013

Tribal

Leaking Underground Storage Tanks on Indian Lands: INDIAN LUST

This list of leaking underground storage tanks (LUSTs) on Tribal/Indian Lands in Region 5, which includes Illinois, is made available by the United States Environmental Protection Agency (EPA).

Government Publication Date: Oct 16, 2017

Underground Storage Tanks (USTs) on Indian Lands: INDIAN UST

This list of underground storage tanks (USTs) on Tribal/Indian Lands in Region 5, which includes Illinois, is made available by the United States Environmental Protection Agency (EPA).

Government Publication Date: Oct 16, 2017

Delisted Tribal Leaking Storage Tanks: DELISTED INDIAN LST

Leaking Underground Storage Tank (LUST) facilities which once appeared on - and have since been removed from - the Regional Tribal/Indian LUST lists made available by the United States Environmental Protection Agency (EPA).

Government Publication Date: Apr 1, 2025

Delisted Tribal Underground Storage Tanks: DELISTED INDIAN UST

Underground Storage Tank (UST) facilities which once appeared on - and have since been removed from - the Regional Tribal/Indian UST lists made available by the United States Environmental Protection Agency (EPA).

Government Publication Date: Apr 1, 2025

County

Chicago Storage Tanks: TANKS CHICAGO

This dataset contains Aboveground Storage Tank (AST) and Underground Storage Tank (UST) information from the City of Chicago Department of Public Health's (CDPH) Tank Asset Database. The Tank Asset Database contains tank information from CDPH AST and UST permit applications as well as UST records imported from the historic City of Chicago Department of Environment (DOE) database. This dataset also includes AST records from the historic DOE and pre-1992 UST records from the Building Department.

Government Publication Date: Aug 21, 2024

Chicago Environmental Permits: PERMITS CHICAGO

Permits issued by the City of Chicago Department of Environment (DOE) from January 1993 to December 31, 2011 and by the City of Chicago Department of Public Health (CDPH) since January 1, 2012. On January 1, 2012, the DOE was disbanded and all its inspection, permitting, and enforcement authorities were transferred to the CDPH.

Government Publication Date: Jun 15, 2023

Additional Environmental Record Sources

Federal

PFAS Greenhouse Gas Emissions Data: PFAS GHG

The U.S. Environmental Protection Agency's Greenhouse Gas Reporting Program (GHGRP) collects Greenhouse Gas (GHG) data from large emitting facilities (25,000 metric tons of carbon dioxide equivalent (CO2e) per year), and suppliers of fossil fuels and industrial gases that results in GHG emissions when used. Includes GHG emissions data for facilities that emit or have emitted since 2010 chemicals identified in EPA's CompTox Chemicals Dashboard list of PFAS without explicit structures and list of PFAS structures in DSSTox. PFAS emissions data has been identified for facilities engaged in the following industrial processes: Aluminum Production (GHGRP Subpart F), HCFC-22 Production and HFC-23 Destruction (Subpart O), Electronics Manufacturing (Subpart I), Fluorinated Gas Production (Subpart L), Magnesium Production (Subpart T), Electrical Transmission and Distribution Equipment Use (Subpart DD), and Manufacture of Electric Transmission and Distribution Equipment (Subpart SS). Over time, other industrial processes with required GHGRP reporting may include PFAS emissions data and the list of reportable gases may change over time. Note that some regulatory programs have specified chemical structure requirements that define PFAS differently than the lists in EPA's CompTox Chemicals Dashboard.

Government Publication Date: May 9, 2025

On-Scene Coordinator Response Sites: OSC RESPONSE

This list of On-Scene Coordinator (OSC) Response Sites is provided by the U.S. Environmental Protection Agency (EPA). OSCs are the federal officials responsible for monitoring or directing responses to all oil spills and hazardous substance releases reported to the federal government. OSCs coordinate all federal efforts with, and provide support and information to local, state, and regional response communities. An OSC is an agent of either EPA or the U.S. Coast Guard (USCG), depending on where the incident occurs. EPA's OSCs have primary responsibility for spills and releases to inland areas and waters. USCG OSCs have responsibility for coastal waters and the Great Lakes. In general, an OSC has the following key responsibilities during and after a response: Assessment, Monitoring, Response Assistance, and Evaluation.

Government Publication Date: Apr 4, 2024

Facility Registry Service/Facility Index: FINDS/FRS

The Facility Registry Service (FRS) is a centrally managed database that identifies facilities, sites, or places subject to environmental regulations or of environmental interest. FRS creates high-quality, accurate, and authoritative facility identification records through rigorous verification and management procedures that incorporate information from program national systems, state master facility records, and data collected from EPA's Central Data Exchange registrations and data management personnel. This list is made available by the U.S. Environmental Protection Agency (EPA).

Government Publication Date: Apr 23, 2025

Toxics Release Inventory (TRI) Program: TRIS

The U.S. Environmental Protection Agency's Toxics Release Inventory (TRI) is a database containing data on disposal or other releases of toxic chemicals from U.S. facilities and information about how facilities manage those chemicals through recycling, energy recovery, and treatment. There are currently 770 individually listed chemicals and 33 chemical categories covered by the TRI Program. Facilities that manufacture, process or otherwise use these chemicals in amounts above established levels must submit annual reporting forms for each chemical. Note that the TRI chemical list does not include all toxic chemicals used in the U.S. One of TRI's primary purposes is to inform communities about toxic chemical releases to the environment. This database includes TRI Reporting Data for calendar years 1987 through 2021 and Preliminary Data for 2022.

Government Publication Date: Sep 20, 2023

PFOA/PFOS Contaminated Sites: PFAS NPL

This list of Superfund Sites with Per- and Polyfluoroalkyl Substances (PFAS) detections is made available by the U.S. Environmental Protection Agency (EPA) in their PFAS Analytic Tools data, previously the list was obtained by EPA FOIA requests. EPA's Office of Land and Emergency Management and EPA Regional Offices maintain what is known about site investigations, contamination, and remedial actions under the Comprehensive Environmental Response, Compensation, and Liability Act (CERCLA) where PFAS is present in the environment. Limitations: Detections of PFAS at National Priorities List (NPL) sites do not mean that people are at risk from PFAS, are exposed to PFAS, or that the site is the source of the PFAS. The information in the Superfund NPL and Superfund Alternative Agreement (SAA) PFAS detection site list is years old and may not be accurate today. Site information such as site name, site ID, and location has been confirmed for accuracy; however, PFAS-related information such as media sampled, drinking water being above the health advisory, or mitigation efforts has not been verified. For Federal Facilities data, the other Federal agencies (OFA) are the lead agency for their data and provided them to EPA.

Government Publication Date: Mar 31, 2025

Federal Agency Locations with Known or Suspected PFAS Detections: PFAS FED SITES

This list of federal agency locations with known or suspected detections of Per- and Polyfluoroalkyl Substances (PFAS) is made available by the U.S. Environmental Protection Agency's (EPA) PFAS Analytic Tools data. The EPA outlines that these data are gathered from several federal entities, such as the federal Superfund program, Department of Defense (DOD), National Aeronautics and Space Administration (NASA), Department of Transportation (DOT), and Department of Energy (DOE). The dates this data was extracted for the PFAS Analytic Tools range from 2022 to 2024. Sites on this list do not necessarily reflect the source/s of PFAS contamination and detections do not indicate level of risk or human exposure at the site. Agricultural notifications in this data are limited to DOD sites only. At this time, the EPA is aware that this list is not comprehensive of all Federal agencies.

Government Publication Date: Oct 24, 2024

SSEHRI PFAS Contamination Sites: PFAS SSEHRI

This PFAS Contamination Site Tracker database is compiled by the PFAS Project Lab, part of the Social Science Environmental Health Research Institute (SSEHRI) at Northeastern University. According to the SSEHRI, the database records qualitative and quantitative data from each known site of PFAS contamination, including timeline of discovery, sources, levels, health impacts, community response, and government response. The goal of this database is to compile information and support public understanding of the rapidly unfolding issue of PFAS contamination. All data presented was extracted from government websites, news articles, or publicly available documents. Locations for the Known PFAS Contamination Sites are sourced from the PFAS Sites and Community Resources Map by the PFAS-REACH team, credited to PFAS Project Lab, Silent Spring Institute, and PFAS Exchange. Disclaimer: The source conveys the data undergoes regular updates as new information becomes available, some sites may be missing and/or contain information that is incorrect or outdated, as well as their information represents all contamination sites SSEHRI is aware of, not all possible contamination sites. This data is not intended to be used for legal purposes. Access the following source link for the most current information: https://pfasproject.com/pfas-sites-and-community-resources/

Government Publication Date: Jun 27, 2024

National Response Center PFAS Spills: PFAS ERNS

This Per- and Poly-Fluoroalkyl Substances (PFAS) Spills dataset is made available via the U.S. Environmental Protection Agency's (EPA) PFAS Analytic Tools. The National Response Center (NRC), operated by the U.S. Coast Guard, is the designated federal point of contact for reporting all oil, chemical, and other discharges into the environment, for the United States and its territories. This dataset contains NRC spill information from 1990 to the present that is restricted to records associated with PFAS and PFAS-containing materials. Incidents are filtered to include only records with a "Material Involved" or "Incident Description" related to Aqueous Film Forming Foam (AFFF). The keywords used to filter the data included "AFFF," "Fire Fighting Foam," "Aqueous Film Forming Foam," "Fire Suppressant Foam, "PFAS," "PERFL," "PFOA," "PFOS," and "Genx." Limitations: The data from the NRC website contains initial incident data that has not been validated or investigated by a federal/state response agency. Keyword searches may misidentify some incident reports that do not contain PFAS. This dataset should also not be considered to be exhaustive of all PFAS spills/release incidents.

Government Publication Date: Jun 16, 2025

PFAS NPDES Discharge Monitoring: PFAS NPDES

This list of National Pollutant Discharge Elimination System (NPDES) permitted facilities with required monitoring for Per- and Polyfluoroalkyl (PFAS) Substances is made available via the U.S. Environmental Protection Agency (EPA)'s PFAS Analytic Tools. Any point-source wastewater discharger to waters of the United States must have a NPDES permit, which defines a set of parameters for pollutants and monitoring to ensure that the discharge does not degrade water quality or impair human health. This list includes NPDES permitted facilities associated with permits that monitor for Per- and Polyfluoroalkyl Substances (PFAS), limited to the years 2007 - present. EPA further advises the following regarding these data: currently, fewer than half of states have required PFAS monitoring for at least one of their permittees, and fewer states have established PFAS effluent limits for permittees. For states that may have required monitoring, some reporting and data transfer issues may exist on a state-by-state basis.

Government Publication Date: Dec 16, 2024

Perfluorinated Alkyl Substances (PFAS) from Toxic Release Inventory: PFAS TRI

List of Toxics Release Inventory (TRI) facilities at which the reported chemical is a per- or polyfluoroalkyl (PFAS) substance included in the U.S. Environmental Protection Agency's (EPA) consolidated PFAS Master List of PFAS Substances. Encompasses Toxics Release Inventory records included in the EPA PFAS Analytic Tools. The EPA's TRI database currently tracks information on disposal or releases of 770 individually listed toxic chemicals and 33 chemical categories from thousands of U.S. facilities and details about how facilities manage those chemicals through recycling, energy recovery, and treatment. This listing includes TRI Reporting Data for calendar years 1987 through 2021 and Preliminary Data for 2022.

Government Publication Date: Sep 20, 2023

PFAS Water Quality Portal Sampling Data: PFAS WATER

This Per- and Poly-Fluoroalkyl Substances (PFAS) Environmental Media Sampling Data is made available via the U.S. Environmental Protection Agency's (EPA) PFAS Analytic Tools. The Water Quality Portal (WQP), as a cooperative service sponsored by the United States Geological Survey, the EPA, and the National Water Quality Monitoring Council, is part of a modernized repository storing ambient sampling data for all environmental media and tissue samples. A wide range of federal, state, tribal and local governments, academic and non-governmental organizations, and individuals submit project details and sampling results to this public repository. Limitations: EPA did not carry out the sampling or testing of a majority of the data in the WQP PFAS dataset. EPA can only speak to the accuracy and completeness of the data from projects like the National Aquatic Resource Surveys for which EPA is the data owner/organization. Data may exist within the file on Quality Assurance Project Plans (QAPPs) and the approving agency of the QAPP, if a QAPP is entered.

Government Publication Date: Jan 13, 2025

PFAS TSCA Manufacture and Import Facilities: PFAS TSCA

The U.S. Environmental Protection Agency (EPA) issued the Chemical Data Reporting (CDR) Rule under the Toxic Substances Control Act (TSCA) and requires chemical manufacturers and facilities that manufacture or import chemical substances to report data to EPA. This list is specific only to TSCA Manufacture and Import Facilities with reported per- and poly-fluoroalkyl (PFAS) substances. Data file is sourced from EPA's PFAS Analytic Tools TSCA dataset which includes CDR/Inventory Update Reporting data from 1998 up to 2020. Disclaimer: This data file includes production and importation data for chemicals identified in EPA's CompTox Chemicals Dashboard list of PFAS without explicit structures and list of PFAS structures in DSSTox. Note that some regulations have specific chemical structure requirements that define PFAS differently than the lists in EPA's CompTox Chemicals Dashboard. Reporting information on manufactured or imported chemical substance amounts should not be compared between facilities, as some companies claim Chemical Data Reporting Rule data fields for PFAS information as Confidential Business Information.

Government Publication Date: Jan 5, 2023

PFAS Waste Transfers from RCRA e-Manifest: PFAS E-MANIFEST

This Per- and Poly-Fluoroalkyl Substances (PFAS) Waste Transfers dataset is made available via the U.S. Environmental Protection Agency's (EPA) PFAS Analytic Tools. Every shipment of hazardous waste in the U.S. must be accompanied by a shipment manifest, which is a critical component of the cradle-to-grave tracking of wastes mandated by the Resource Conservation and Recovery Act (RCRA). According to the EPA, currently no Federal Waste Code exists for any PFAS compounds. To work around the lack of PFAS waste codes in the RCRA database, EPA developed the PFAS Transfers dataset by mining e-Manifest records containing at least one of these common PFAS keywords: • PFAS • PFOA • PFOS • PERFL • AFFF • GENX • GEN-X (plus the Vermont state-specific waste codes). Limitations: Amount or concentration of PFAS being transferred cannot be determined from the manifest information. Keyword searches may misidentify some manifest records that do not contain PFAS. This dataset should also not be considered to be exhaustive of all PFAS waste transfers.

Government Publication Date: Mar 23, 2025

PFAS Industry Sectors: PFAS IND

This Per- and Poly-Fluoroalkyl Substances (PFAS) Industry Sectors dataset is made available via the U.S. Environmental Protection Agency's (EPA) PFAS Analytic Tools. The EPA developed the dataset from various sources that show which industries may be handling PFAS including: EPA's Enforcement and Compliance History Online (ECHO) records restricted to potential PFAS-handling industry sectors; ECHO records for Fire Training Sites identified where fire-fighting foam may have been used in training exercises; and 14 CFR Part 139 Airports compiled from historic and current records from the FAA Airport Data and Information Portal. Since July 2006, all certificated Part 139 Airports are required to have fire-fighting foam onsite that meet certain military specifications, which to date have been fluorinated (Aqueous Film Forming Foam). Limitations: Inclusion in this dataset does not indicate that PFAS are being manufactured, processed, used, or released by the facility. Listed facilities potentially handle PFAS based on their industrial profile, but are unconfirmed by the EPA. Keyword searches in ECHO for Fire Training sites may misidentify some facilities and should not be considered to be an exhaustive list of fire training facilities in the U.S.

Government Publication Date: Mar 24, 2025

Hazardous Materials Information Reporting System: HMIRS

The Hazardous Materials Incident Reporting System (HMIRS) database contains unintentional hazardous materials release information reported to the U.S. Department of Transportation, Pipeline and Hazardous Materials Safety Administration.

Government Publication Date: May 29, 2024

National Clandestine Drug Labs: NCDL

The U.S. Department of Justice ("the Department"), Drug Enforcement Administration (DEA), provides this data as a public service. It contains addresses of some locations where law enforcement agencies reported they found chemicals or other items that indicated the presence of either clandestine drug laboratories or dumpsites. In most cases, the source of the entries is not the Department, and the Department has not verified the entry and does not guarantee its accuracy.

Government Publication Date: Nov 30, 2023

Toxic Substances Control Act: TSCA

The U.S. Environmental Protection Agency (EPA) is amending the Toxic Substances Control Act (TSCA) section 8(a) Inventory Update Reporting (IUR) rule and changing its name to the Chemical Data Reporting (CDR) rule. The CDR enables EPA to collect and publish information on the manufacturing, processing, and use of commercial chemical substances and mixtures (referred to hereafter as chemical substances) on the TSCA Chemical Substance Inventory (TSCA Inventory). This includes current information on chemical substance production volumes, manufacturing sites, and how the chemical substances are used. This information helps the Agency determine whether people or the environment are potentially exposed to reported chemical substances. EPA publishes submitted CDR data that is not Confidential Business Information (CBI). EPA CDR collections occur approximately every four years and reporting requirements change per collection.

Government Publication Date: May 12, 2022

Hist TSCA: HIST TSCA

The Environmental Protection Agency (EPA) is amending the Toxic Substances Control Act (TSCA) section 8(a) Inventory Update Reporting (IUR) rule and changing its name to the Chemical Data Reporting (CDR) rule.

The 2006 IUR data summary report includes information about chemicals manufactured or imported in quantities of 25,000 pounds or more at a single site during calendar year 2005. In addition to the basic manufacturing information collected in previous reporting cycles, the 2006 cycle is the first time EPA collected information to characterize exposure during manufacturing, processing and use of organic chemicals. The 2006 cycle also is the first time manufacturers of inorganic chemicals were required to report basic manufacturing information.

Government Publication Date: Dec 31, 2006

FTTS Administrative Case Listing: FTTS ADMIN

An administrative case listing from the Federal Insecticide, Fungicide, & Rodenticide Act (FIFRA) and Toxic Substances Control Act (TSCA), together known as FTTS. This database was obtained from the Environmental Protection Agency's (EPA) National Compliance Database (NCDB). The FTTS and NCDB was shut down in 2006.

Government Publication Date: Jan 19, 2007

FTTS Inspection Case Listing: FTTS INSP

An inspection case listing from the Federal Insecticide, Fungicide, & Rodenticide Act (FIFRA) and Toxic Substances Control Act (TSCA), together known as FTTS. This database was obtained from the Environmental Protection Agency's (EPA) National Compliance Database (NCDB). The FTTS and NCDB was shut down in 2006.

Government Publication Date: Jan 19, 2007

Potentially Responsible Parties List: PRP

Early in the site cleanup process, the U.S. Environmental Protection Agency (EPA) conducts a search to find the Potentially Responsible Parties (PRPs). The EPA looks for evidence to determine liability by matching wastes found at the site with parties that may have contributed wastes to the site. This listing contains PRPs, Noticed Parties, at sites in the EPA's Superfund Enterprise Management System (SEMS).

Government Publication Date: Apr 25, 2025

State Coalition for Remediation of Drycleaners Listing: SCRD DRYCLEANER

The State Coalition for Remediation of Drycleaners (SCRD) was established in 1998, with support from the U.S. Environmental Protection Agency (EPA) Office of Superfund Remediation and Technology Innovation. Coalition members are states with mandated programs and funding for drycleaner site remediation. Current members are Alabama, Connecticut, Florida, Illinois, Kansas, Minnesota, Missouri, North Carolina, Oregon, South Carolina, Tennessee, Texas, and Wisconsin. Since 2017, the SCRD no longer maintains this data, refer to applicable state source data where available.

Government Publication Date: Nov 08, 2017

Integrated Compliance Information System (ICIS): ICIS

The Integrated Compliance Information System (ICIS) database contains integrated enforcement and compliance information across most of U.S. Environmental Protection Agency's (EPA) programs. The vision for ICIS is to replace EPA's independent databases that contain enforcement data with a single repository for that information. Currently, ICIS contains all Federal Administrative and Judicial enforcement actions and a subset of the Permit Compliance System (PCS), which supports the National Pollutant Discharge Elimination System (NPDES). This information is maintained by the EPA Headquarters and at the Regional offices. A future release of ICIS will completely replace PCS and will integrate that information with Federal actions already in the system. ICIS also has the capability to track other activities that support compliance and enforcement programs, including incident tracking, compliance assistance, and compliance monitoring.

Government Publication Date: May 3, 2025

Drycleaner Facilities: FED DRYCLEANERS

A list of drycleaner facilities from Enforcement and Compliance History Online (ECHO) data as made available by the U.S. Environmental Protection Agency (EPA), sourced from the ECHO Exporter file. This EPA source file tracks facilities that possess NAICS and SIC codes that classify businesses as drycleaner establishments.

Government Publication Date: Apr 19, 2025

Delisted Drycleaner Facilities: DELISTED FED DRY

List of sites removed from the list of Drycleaner Facilities (sites in the EPA's Integrated Compliance Information System (ICIS) with NAIC or SIC codes identifying the business as a drycleaner establishment).

Government Publication Date: Apr 19, 2025

Formerly Used Defense Sites: FUDS

Formerly Used Defense Sites (FUDS) are properties that were formerly owned by, leased to, or otherwise possessed by and under the jurisdiction of the Secretary of Defense prior to October 1986, where the Department of Defense (DOD) is responsible for an environmental restoration. The FUDS Annual Report to Congress (ARC) is published by the U.S. Army Corps of Engineers (USACE). This data is compiled from the USACE's Geospatial FUDS data layers and Homeland Infrastructure Foundation-Level Data (HIFLD) FUDS dataset which applies to the Fiscal Year 2021 FUDS Inventory.

Government Publication Date: May 15, 2023

FUDS Munitions Response Sites: FUDS MRS

Boundaries of Munitions Response Sites (MRS), published with the Formerly Used Defense Sites (FUDS) Annual Report to Congress (ARC) by the U.S. Army Corps of Engineers (USACE). An MRS is a discrete location within a Munitions response area (MRA) that is known to require a munitions response. An MRA means any area on a defense site that is known or suspected to contain unexploded ordnance (UXO), discarded military munitions (DMM), or munitions constituents (MC). This data is compiled from the USACE's Geospatial MRS data layers and Homeland Infrastructure Foundation-Level Data (HIFLD) MRS dataset.

Government Publication Date: May 15, 2023

Former Military Nike Missile Sites: FORMER NIKE

This information was taken from report DRXTH-AS-IA-83A016 (Historical Overview of the Nike Missile System, 12/1984) which was performed by Environmental Science and Engineering, Inc. for the U.S. Army Toxic and Hazardous Materials Agency Assessment Division. The Nike system was deployed between 1954 and the mid-1970's. Among the substances used or stored on Nike sites were liquid missile fuel (JP-4); starter fluids (UDKH, aniline, and furfuryl alcohol); oxidizer (IRFNA); hydrocarbons (motor oil, hydraulic fluid, diesel fuel, gasoline, heating oil); solvents (carbon tetrachloride, trichloroethylene, trichloroethane, stoddard solvent); and battery electrolyte. The quantities of material a disposed of and procedures for disposal are not documented in published reports. Virtually all information concerning the potential for contamination at Nike sites is confined to personnel who were assigned to Nike sites. During deactivation most hardware was shipped to depot-level supply points. There were reportedly instances where excess materials were disposed of on or near the site itself at closure. There was reportedly no routine site decontamination.

Government Publication Date: Dec 2, 1984

PHMSA Pipeline Safety Flagged Incidents: PIPELINE INCIDENT

This list of flagged pipeline incidents is made available by the U.S. Department of Transportation (US DOT) Pipeline and Hazardous Materials Safety Administration (PHMSA). PHMSA regulations require incident and accident reports for five different pipeline system types. Accidents reported on hazardous liquid gravity lines (§195.13) and reporting-regulated-only hazardous liquid gathering lines (§195.15) and incidents reported on Type R gas gathering (§192.8(c)) are not included in the flagged incident file data.

Government Publication Date: May 6, 2024

Material Licensing Tracking System (MLTS): MLTS

A list of sites that store radioactive material subject to the Nuclear Regulatory Commission (NRC) licensing requirements. This list is maintained by the NRC. As of September 2016, the NRC no longer releases location information for sites. Site locations were last received in July 2016.

Government Publication Date: May 11, 2021

Historic Material Licensing Tracking System (MLTS) sites: HIST MLTS

A historic list of sites that have inactive licenses and/or removed from the Material Licensing Tracking System (MLTS). In some cases, a site is removed from the MLTS when the state becomes an "Agreement State". An Agreement State is a State that has signed an agreement with the Nuclear Regulatory Commission (NRC) authorizing the State to regulate certain uses of radioactive materials within the State.

Government Publication Date: Jan 31, 2010

Mines Master Index File: MINES

The Master Index File (MIF) is provided by the United States Department of Labor, Mine Safety and Health Administration (MSHA). This file, which was originally created in the 1970's, contained many Mine-IDs that were invalid. MSHA removes invalid IDs from the MIF upon discovery. MSHA applicable data includes the following: all Coal and Metal/Non-Metal mines under MSHA's jurisdiction since 1/1/1970; mine addresses for all mines in the database except for Abandoned mines prior to 1998 from MSHA's legacy system (addresses may or may not correspond with the physical location of the mine itself); violations that have been assessed penalties as a result of MSHA inspections beginning on 1/1/2000; and violations issued as a result of MSHA inspections conducted beginning on 1/1/2000.

Government Publication Date: Feb 5, 2024

Surface Mining Control and Reclamation Act Sites: SMCRA

This inventory of land and water impacted by past mining (primarily legacy coal mining operations) is maintained by the U.S. Department of the Interior's Office of Surface Mining Reclamation and Enforcement (OSMRE), as it provides information needed to implement the Surface Mining Control and Reclamation Act of 1977 (SMCRA). This inventory contains information on the type and extent of Abandoned Mine Land (AML) Problems, as well as information on the cost associated with the reclamation of those problems. The data is based upon field surveys by State, Tribal, and OSMRE program officials. It is dynamic to the extent that it is modified as new problems are identified and existing problems are reclaimed. Disclaimer: Per the OSMRE, States and tribes who enter their data into e-AMLIS (AML Inventory System) may truncate their latitude and longitude so the precise location of usually dangerous AMLs is not revealed in an effort to protect the public from searching for these AMLs, most of which are on private property. If more precise location information is needed, please contact the applicable state/tribe of interest.

Government Publication Date: May 20, 2024

Mineral Resource Data System: MRDS

The Mineral Resource Data System (MRDS) is a collection of reports describing metallic and nonmetallic mineral resources throughout the world. Included are deposit name, location, commodity, deposit description, geologic characteristics, production, reserves, resources, and references. This database contains the records previously provided in the Mineral Resource Data System (MRDS) of USGS and the Mineral Availability System/Mineral Industry Locator System (MAS/MILS) originated in the U.S. Bureau of Mines, which is now part of USGS. The USGS has ceased systematic updates of the MRDS database with their focus more recently on deposits of critical minerals while providing a well-documented baseline of historical mine locations from USGS topographic maps.

Government Publication Date: Mar 15, 2016

DOE Legacy Management Sites: LM SITES

The U.S. Department of Energy (DOE) Office of Legacy Management (LM) currently manages radioactive and chemical waste, environmental contamination, and hazardous material at over 100 sites across the U.S. The LM manages sites with diverse regulatory drivers (statutes or programs that direct cleanup and management requirements at DOE sites) or as part of internal DOE or congressionally-recognized programs, such as but not limited to: Formerly Utilized Sites Remedial Action Program (FUSRAP), Uranium Mill Tailings Radiation Control Act (UMTRCA Title I, Tile II), Comprehensive Environmental Response, Compensation, and Liability Act (CERCLA), Resource Conservation and Recovery Act (RCRA), Decontamination and Decommissioning (D&D), Nuclear Waste Policy Act (NWPA). This site listing includes data exported from the DOE Office of LM's Geospatial Environmental Mapping System (GEMS). GEMS Data disclaimer: The DOE Office of LM makes no representation or warranty, expressed or implied, regarding the use, accuracy, availability, or completeness of the data presented herein.

Government Publication Date: Dec 12, 2023

Alternative Fueling Stations: ALT FUELS

This list of alternative fueling stations is sourced from the Alternative Fuels Data Center (AFDC). The U.S. Department of Energy's Office of Energy Efficiency & Renewable Energy launched the AFDC in 1991 as a repository for alternative fuel vehicle performance data, which provides a wealth of information and data on alternative and renewable fuels, advanced vehicles, fuel-saving strategies, and emerging transportation technologies. The data includes Biodiesel (B20 and above), Compressed Natural Gas (CNG), Electric, Ethanol (E85), Hydrogen, Liquefied Natural Gas (LNG), Propane (LPG), and Renewable Diesel (R20 and above) fuel type locations.

Government Publication Date: May 12, 2025

Superfunds Consent Decrees: CONSENT DECREES

This list of Superfund consent decrees is provided by the Department of Justice, Environment & Natural Resources Division (ENRD) through a Freedom of Information Act (FOIA) applicable file. This listing includes Cases filed since 2010 limited to the following: Consent Decrees for CERCLA or Superfund Sites filed and/or as proposed within the ENRD's Case Management System (CMS); and applicable ENRD's Environmental Defense Section (EDS) CERCLA Cases with "Consent" in History Note. CMS may not reflect the latest developments in a case, nor can the agency guarantee the accuracy of the data. ENRD Disclaimer: Congress excluded three discrete categories of law enforcement and national security records from the requirements of the FOIA; response is limited to those records that are subject to the requirements of the FOIA; however, this should not be taken as an indication that excluded records do, or do not, exist.

Government Publication Date: Jun 26, 2024

Air Facility System: AFS

This EPA retired Air Facility System (AFS) dataset contains emissions, compliance, and enforcement data on stationary sources of air pollution. Regulated sources cover a wide spectrum; from large industrial facilities to relatively small operations such as dry cleaners. AFS does not contain data on facilities that are solely asbestos demolition and/or renovation contractors, or landfills. ECHO Clean Air Act data from AFS are frozen and reflect data as of October 17, 2014; the EPA retired this system for Clean Air Act stationary sources and transitioned to ICIS-Air.

Government Publication Date: Oct 17, 2014

Registered Pesticide Establishments: SSTS

This national list of active EPA-registered foreign and domestic pesticide and/or device-producing establishments is based on data from the Section Seven Tracking System (SSTS). The Federal Insecticide, Fungicide, and Rodenticide Act (FIFRA) Section 7 requires that each producing establishment must place its EPA establishment number on the label or immediate container of each pesticide, active ingredient or device produced. An EPA establishment number on a pesticide product label identifies the EPA registered location where the product was produced. The list of establishments is made available by the U.S. Environmental Protection Agency (EPA).

Government Publication Date: Feb 29, 2024

Polychlorinated Biphenyl (PCB) Transformers: PCBT

Locations of Transformers Containing Polychlorinated Biphenyls (PCBs) registered with the United States Environmental Protection Agency. PCB transformer owners must register their transformer(s) with EPA. Although not required, PCB transformer owners who have removed and properly disposed of a registered PCB transformer may notify EPA to have their PCB transformer de-registered. Data made available by EPA.

Government Publication Date: Oct 15, 2019

Polychlorinated Biphenyl (PCB) Notifiers: PCB

Facilities included in the national list of facilities that have notified the United States Environmental Protection Agency (EPA) of Polychlorinated Biphenyl (PCB) activities. Any company or person storing, transporting or disposing of PCBs or conducting PCB research and development must notify the EPA and receive an identification number.

Government Publication Date: May 23, 2024

Power Plants: POWER PLANTS

This list of power plants is provided by the U.S. Energy Information Administration (EIA). The listing includes operable electric generating plants in the United States by energy source, originating from the EIA-860, Annual Electric Generator Report; EIA-860M, Monthly Update to the Annual Electric Generator Report; and EIA-923, Power Plant Operations Report. It includes all operable plants by energy source with a combined nameplate capacity of 1 megawatt or more that are operating, are on standby, or out of service for short- or long-term.

Government Publication Date: Apr 15, 2024

Historical Business Activity Risk: HIST RISK

Proprietary list of sites identified as potentially having engaged in business activity that poses a higher-than-normal risk of contamination. Records originate from historical city directories, and are included in this list based on broad business categories Potentially Hazardous Chemical Users and Fuel and Automotive, including but not limited to Dry Cleaners and Fuel Stations, Garages, etc. Inclusion in this listing does not indicate that there is or ever has been contamination; rather, sites are included in this list due to their potential for having engaged in a business activity presenting an elevated risk of contamination. The list was compiled from various city directories including Polks, Millers, Mullin Kille, Interstate Directory, and State Directory Co; spanning roughly 1920s through 1960 depending on information available by city.

Government Publication Date: Jan 1, 1960

State

Spills and Incidents: SPILLS

This listing of hazardous materials spill/incident reports is sourced from the Illinois Emergency Management Agency (IEMA)

Government Publication Date: Apr 2, 2025

Emergency Response Releases & Spills Database: SPILL OER

The Illinois Environmental Protection Agency's (IEPA) Office of Emergency Response (OER) maintains this Emergency Response Releases & Spills Database. The Emergency Operations Unit (EOU), within OER, coordinates IEPA's response to environmental emergencies involving oil or hazardous materials and ensures that any environmental contamination is cleaned up. EOU works with other response agencies including the Illinois Emergency Management Agency (IEMA), which is the initial contact for responses to an emergency or disaster in Illinois.

Government Publication Date: Mar 27, 2025

PFAS Spill Sites: PFAS SPILLS

A specific list of spill/incident reports from the Illinois Emergency Management Agency (IEMA) where the hazardous material involved in the spill/incident is identified in the PFAS Structure List and/or PFAS Chemicals Without Explicit Structure List made available by the United States Environmental Protection Agency (US EPA).

Government Publication Date: Apr 2, 2025

Dry Cleaning Facilities: DRYCLEANERS

This list of licensed drycleaner facilities is provided by the Drycleaner Environmental Response Trust Fund of Illinois; and since July 1, 2020, is administrated by Illinois Environmental Protection Agency (IEPA).

Government Publication Date: Feb 6, 2025

Delisted Drycleaners: DELISTED DRYCLEANERS

List of sites removed from the drycleaners database made available by the Drycleaner Environmental Response Trust Fund of Illinois.

Government Publication Date: Feb 6, 2025

IEPA Document Explorer: IEPA DOCS

A list of permits and documents found in the Illinois Environmental Protection Agency (IEPA) Document Explorer. The IEPA Document Explorer provides online access to numerous Illinois EPA public records which are available in a digital format. This list includes records not otherwise categorized as LUST, Remediation, Air Permits, NPDES, or Compliance Commitment Agreements.

Government Publication Date: Mar 17, 2025

Clandestine Drug Labs: CDL

List of clandestine drug lab locations made available by the Illinois Department of Public Health. The Department maintains a list of properties from reports it receives from the Illinois State Police through the Illinois Emergency Management Agency.

Government Publication Date: Jan 4, 2023

Tier 2 Report: TIER 2

List of facilities who submit Tier II forms to the Illinois Emergency Management Agency (IEMA).

Government Publication Date: May 10, 2023

Air Permits: AIR PERMITS

A list of sites from the Illinois Environmental Protection Agency (IEPA) Document Explorer at which one or more of the documents is in the Air Permits (construction and operating) category. The IEPA Document Explorer provides online access to numerous Illinois EPA public records which are maintained in a digital format.

Government Publication Date: Mar 17, 2025

Underground Injection Control Wells: UIC

The Underground Injection Control (UIC) Program is a federal program established under the provision of the Safe Drinking Water Act of 1974. Since groundwater is a major source of drinking water in the United States, the UIC Program requirements were designed to prevent contamination of groundwater resulting from the operation of injection wells. The Underground Injection Well Inventory is provided by the Illinois Environmental Protection Agency. This inventory includes Class V Injections Wells which are utilized to inject non-hazardous waste into or above the Underground Source of Drinking Water.

Government Publication Date: Aug 1, 2019

Potentially Infectious Medical Waste Facilities: MEDICAL WASTE

Title 35 of the Illinois Administrative Code defines Potentially Infectious Medical Waste (PIMW) as waste generated in connection with the diagnosis, treatment (i.e., provision of medical services), or immunization of human beings or animals; research pertaining to the provision of medical services; or the provision or testing of biologicals. The Illinois Environmental Protection Agency's Bureau of Land is responsible for administering the PIMW program. The facilities included on this listing treat, store, transfer or dispose of PIMW.

Government Publication Date: Jun 6, 2023

Compost Facilities: COMPOST

The Illinois Environmental Protection Agency's Bureau of Land, Materials Management Unit maintains this list of composting facilities. Composting facilities provide an alternative option to managing and disposing of non-hazardous solid waste and/or landscape waste instead of the waste being landfilled. It is a natural form of recycling that turns some common kinds of household waste, like food and lawn wastes, into a dark organic material that can be used in a variety of beneficial ways.

Government Publication Date: Dec 1, 2023

Tribal

No Tribal additional environmental record sources available for this State.

County

No County additional environmental record sources available for this State.

Definitions

Database Descriptions: This section provides a detailed explanation for each database including: source, information available, time coverage, and acronyms used. They are listed in alphabetic order.

Detail Report: This is the section of the report which provides the most detail for each individual record. Records are summarized by location, starting with the project property followed by records in closest proximity.

Distance: The distance value is the distance between plotted points, not necessarily the distance between the sites' boundaries. All values are an approximation.

Direction: The direction value is the compass direction of the site in respect to the project property and/or center point of the report.

Elevation: The elevation value is taken from the location at which the records for the site address have been plotted. All values are an approximation. Source: Google Elevation API.

Executive Summary: This portion of the report is divided into 3 sections:

'Report Summary'- Displays a chart indicating how many records fall on the project property and, within the report search radii.

'Site Report Summary'-Project Property'- This section lists all the records which fall on the project property. For more details, see the 'Detail Report' section.

'Site Report Summary-Surrounding Properties'- This section summarizes all records on adjacent properties, listing them in order of proximity from the project property. For more details, see the 'Detail Report' section.

Map Key: The map key number is assigned according to closest proximity from the project property. Map Key numbers always start at #1. The project property will always have a map key of '1' if records are available. If there is a number in brackets beside the main number, this will indicate the number of records on that specific property. If there is no number in brackets, there is only one record for that property.

The symbol and colour used indicates 'elevation': the red inverted triangle will dictate 'ERIS Sites with Lower Elevation', the yellow triangle will dictate 'ERIS Sites with Higher Elevation' and the orange square will dictate 'ERIS Sites with Same Elevation.'

Unplottables: These are records that could not be mapped due to various reasons, including limited geographic information. These records may or may not be in your study area, and are included as reference.

APPENDIX E

CREDENTIALS

NICHOLAS C. MARGO

FIELD GEOLOGIST

Education

Bachelor of Science in Geology, 2021,

College of Charleston

Certifications

OSHA 40-Hour Health and Safety Training: HAZWOPER

Certified Erosion Prevention and Sediment Control Inspector (CEPSCI)

Work History

Terracon Consultants, Inc., Field Geologist, March , 2022 – Present

PROFESSIONAL EXPERIENCE

As a Field Geologist in the Chicago, IL office, Mr. Margo's responsibilities include conducting Phase I Environmental Site Assessments, Limited Site Investigations (Phase II), and groundwater and soil sampling.

PROJECT EXPERIENCE

Environmental Site Assessments

Environmental Scientist responsible for completing over 80 Phase I and II ESAs throughout the United States and Canada for investment projects and corporate acquisitions.

Soil Vapor Extraction

Assisted with system installation, monitoring and evaluation. Systems include sub-slab depressurization for vapor intrusion mitigation. Prepared reports and submittals for private parties.

SWPPP Inspections

Performed routine SWPPP inspections to identify deficiencies in BMPs and prevent potential storm water pollutants. Documented findings and coordinated with site personnel to implement corrective actions. Ensured ongoing compliance with local, state, and federal storm water regulations.

Soil & Groundwater Sampling

Collected and logged soil and groundwater samples to investigate potential contamination from hazardous substances. Assisted with environmental site assessments focusing on identifying contamination sources, evaluating waste impacts, and monitoring for possible off-site migration. Supported several environmental remediation projects including automotive service centers, manufacturing facilities, dry cleaning and laundry operations, transportation hubs, and power generation sites.

Edmund A. Buc, P.E., CHMM

Department Manager, Environmental Services / Senior Project Engineer

PROFESSIONAL EXPERIENCE

Mr. Buc is a senior project engineer in Terracon's Milwaukee, Wisconsin office. He is a project manager, responsible for managing project personnel and budgets, preparing technical reports, supporting development of remedial strategies, and negotiating with regulatory agencies to define project objectives and obtain project closure. Mr. Buc is also the Milwaukee office's Environmental Department Manager, overseeing a staff of engineers, geologists, and scientists to provide due diligence, investigation/remediation, hazardous building material, and compliance services.

Mr. Buc has worked in the environmental consulting field for over 35 years. During that time, he has developed and implemented innovative remedial strategies for multi-disciplinary environmental projects. These projects have included property transactions, permitting, and investigation and remediation of a variety of contaminants including emerging contaminants such as 1,4-dioxane and per- and polyfluorinated alkyl substances (PFAS). As a Certified Hazardous Materials Manager (CHMM), Mr. Buc has also provided support for a variety of regulatory compliance projects, including Tier II and Toxic Release Inventory (TRI) reporting; storm water pollution prevention planning; and spill prevention, control, and countermeasures (SPCC) plan preparation.

PROJECT EXPERIENCE

REDEVELOPMENT

Milwaukee Bucks Redevelopment Project – Milwaukee, Wisconsin

Project manager for site investigation and remediation at properties where Fiserv Forum, the Milwaukee Bucks training facility, a multi-story parking facility, and an entertainment complex were constructed. Environmental investigations were completed concurrently with geotechnical services also being provided by Terracon. Remediation of existing open environmental cases were integrated into the development plan. Also provided support for DBE/SBE/MBE participation tracking.

Salvage and Recycling Facility – Kieler, Wisconsin

Project manager for site investigation and remediation of a salvage and recycling facility being redeveloped into an industrial park. An iterative investigation was completed to delineate shallow soil containing volatile organic compounds (VOCs), polychlorinated biphenyls (PCBs) and lead. The investigation results were used to develop remediation scenarios and costs for the parties involved in the transaction. Remediation consisted of targeted soil excavation and off-site disposal.

Federal Bureau of Investigation Facility – St. Francis, Wisconsin

Project manager for radon testing services to satisfy occupancy lease requirements for a newly constructed building. Monitoring included charcoal canister short tests and alpha track detector long tests.

EDUCATION

Master of Science, Engineering, Marquette University, 1997

Bachelor of Science, Chemistry, Michigan State University, 1987

REGISTRATIONS

Professional Engineer: Wisconsin, No. 32096

Certified Hazardous Materials Manager, No. 3174

CERTIFICATIONS

40-Hour HAZWOPER

WORK HISTORY

Terracon Consultants, Inc., Department Manager, 2021-Present; Senior Project Engineer, 2015-2020

ARCADIS, Principal Engineer, 2010-2015; Senior Engineer, 2006-2010; Project Engineer, 1999-2006; Staff Engineer, 1995-1999

Drake Environmental, Project Manager, 1991-1995

Aqua-Tech, Inc., Chemist, 1988-1991

PRESENTATIONS/PUBLISHED ARTICLES

See Endnote[1]

* *Work performed prior to joining Terracon.*

Edmund A. Buc, P.E., CHMM

Department Manager, Environmental Services / Senior Project Engineer

UTILITIES

Multiple Clients – Multiple Locations, Wisconsin

Project Manager for preparation of SPCC plans for multiple locations across Wisconsin. Sites include utility substations, agricultural cooperative bulk fuel facilities, manufacturing operations, and construction SPCC plans for temporary equipment fueling.

Long-Term Water Supply Evaluation and Replacement – Jackson, Wisconsin*

Project Manager for evaluating long-term water supply options for an area affected by a petroleum release, and for constructing the selected option. The release of 20,000 gallons of gasoline from a ruptured pipeline affected water quality of several private water wells and resulted in a drinking water advisory for over 100 residences. Six alternatives were identified, and a subset of three alternatives was further evaluated. It was recommended that a public water system be installed, with source water provided by a nearby municipality. Subsequently oversaw design and construction of the water system extension, which consisted of over 8 miles of water main and connection of water service to over 100 homes. Installation included open-cut excavations, trenchless directional drilling, and blasting of shallow bedrock.

Construction Stormwater Inspection Services, Onion River and Crawfish River Solar Sites – Cedar Grove and Jefferson, Wisconsin

Project Manager for construction stormwater pollution prevention plan (SWPPP) inspections throughout the construction of a 1,900-acre, 150-megawatt (MW) photovoltaic (PV) site and a 640-acre, 75-megawatt site. Coordinated training and inspection schedules of staff to ensure weekly and post-precipitation inspection coverage over a nearly 2-year period, from start of construction to owner handoff.

EMERGING CONTAMINANTS

Industrial Property – Marinette, Wisconsin

Project manager for site investigations for a synthetic organic chemistry toll service provider. The facility is co-located within a larger industrial facility that produces and tests firefighting products and foams. Some of these products contain or previously contained PFAS. Work included a review of investigation data from the larger industrial facility, review of current facility operations and production, and completing a site investigation for PFAS in soil and groundwater in areas with potential PFAS usage and/or storage.

Commercial Property – Franklin, Wisconsin

Supported the investigation of a vacant agricultural property being considered for redevelopment. A Phase I Environmental Site Assessment completed by Terracon identified historic biosolids landspreading, which suggested the potential for PFAS contamination. The investigation identified low levels of PFAS in soil samples. Prepared a No Action Required (NAR) request in accordance with NR 708, Wisconsin Administrative Code. The WDNR concurred with the request, which was one of the first PFAS-related NARs granted in Wisconsin.

INDUSTRIAL

Imprex, Inc. – Greenfield, Wisconsin

Project manager for investigation of chlorinated solvent release at an active manufacturing facility. Work included off-site investigation to evaluate potential risk to residential properties, completion of a high-resolution site characterization (HRSC) study to develop a 3-dimensional understanding of contaminant distribution in real time, and development of an interim action plan to address contaminants in conjunction with a property transaction. The proposed interim action consisted of targeted soil excavation, vapor mitigation, and enhanced reductive dechlorination.

[1]E. Buc, B. Maillet, R. Ellis and D. O'Conner, 2012. "*Use of Geochemical Clues to Characterize and Remediate a Dissolved Barium Groundwater Plume*." International Conference on Remediation of Chlorinated and Recalcitrant Compounds, Monterey, California.

D. Gabardi and E. Buc, 2007. *"Use of Risk Management for the Remediation and Closure of a Former Manufactured Gas Plant."* International Conference on Remediation of Chlorinated and Recalcitrant Compounds, Monterey, California.

R. Forbort and E. Buc, 2004. "*Use of Groundwater Recirculation to Enhance Biodegradation of Trichloroethene*." International Conference on Remediation of Chlorinated and Recalcitrant Compounds, Monterey, California.

E. Buc and R. Forbort, 2003. "*Using Risk-Based Standards to Balance Active Remediation with Monitored Natural Attenuation.*" First International Conference on On-Site Remediation, Montreal, Canada.

Managing Hazardous Materials. Authored chapter on remediation technologies. Published by the Institute of Hazardous Materials Management in 2002.

J. F. Drought and E.A. Buc, 1999. "*Fate of Tetrachloroethene and Benzene at a Dry Cleaning Facility.*" International In-Situ and On-Site Bioremediation Symposium, San Diego, California.